State of Alaska
Department of Fish and Game
Division of Sport Fish

Nomination Form
Anadromous Waters Catalog

M

Region: II

USGS Quad(s): 052 (Kenai) A-4

Anadromous Waters Catalog Number of Waterway: 244-20- ~~10010~~ 10100 2019 -3040

Name of Waterway: Unnamed tributary to Deep Creek

☐ USGS Name ☒ Local Name

☒ Addition ☐ Deletion ☐ Correction ☐ Backup Information

For Office Use

Nomination #	11-620	[signature] Fisheries Scientist	10/28/11 Date
Revision Year:	2012	[signature] Habitat Operations Manager	10/28/11 Date
Revision to: Atlas ___ Catalog ___ Both X		[signature] AWC Project Biologist	10/26/11 Date
Revision Code:	A-2	[signature] Cartographer	11/10/11 Date

OBSERVATION INFORMATION

Species	Date(s) Observed	Spawning	Rearing	Present	Anadromous
Coho Salmon	10/14/2011/10/15/2011		X		☒
Dolly Varden	10/14/2011/10/15/2011		X		☐
					☐
					☐
					☐

IMPORTANT: Provide all supporting documentation that this water body is important for the spawning, rearing or migration of anadromous fish, including: number of fish and life stages observed; sampling methods, sampling duration and area sampled; copies of field notes; etc. Attach a copy of a map showing location of mouth and observed upper extent of each species, as well as other information such as: specific stream reaches observed as spawning or rearing habitat; locations, types, and heights of any barriers; etc.

Comments: 100 new stream w/ coho salmon [illegible]

Set minnow traps 10/14/11 at 2 locations on unnamed tributary to Deep Creek
Trap 1 Upstream location: N 60° 01.231 W-151° 24.621 Downstream location: Trap 2 N60° 1.430 W-151° 24.342. Traps picked 10/15/11. Trap 1: 7 coho salmon, 13 Dolly Varden. Trap 2: 2 coho salmon, 14 Dolly Varden
T2S R12W Sec. 7 S.M. Unnamed trib to unnamed trib (244-20-10010-2019) to Deep Creek (244-20-10010)

Name of Observer (please print): Ginny Litchfield

Signature: [signature]

Date: 10/26/11

Agency: ADF&G / Habitat Division

Address: River Center 514 Funny River Rd.
Soldotna, AK 99669

This certifies that in my best professional judgment and belief the above information is evidence that this waterbody should be included in or deleted from the Anadromous Waters Catalog.

Signature of Area Biologist: [signature] Date: 10/26/11

02/08 Revision

Ginny Litchfield's
Field notes

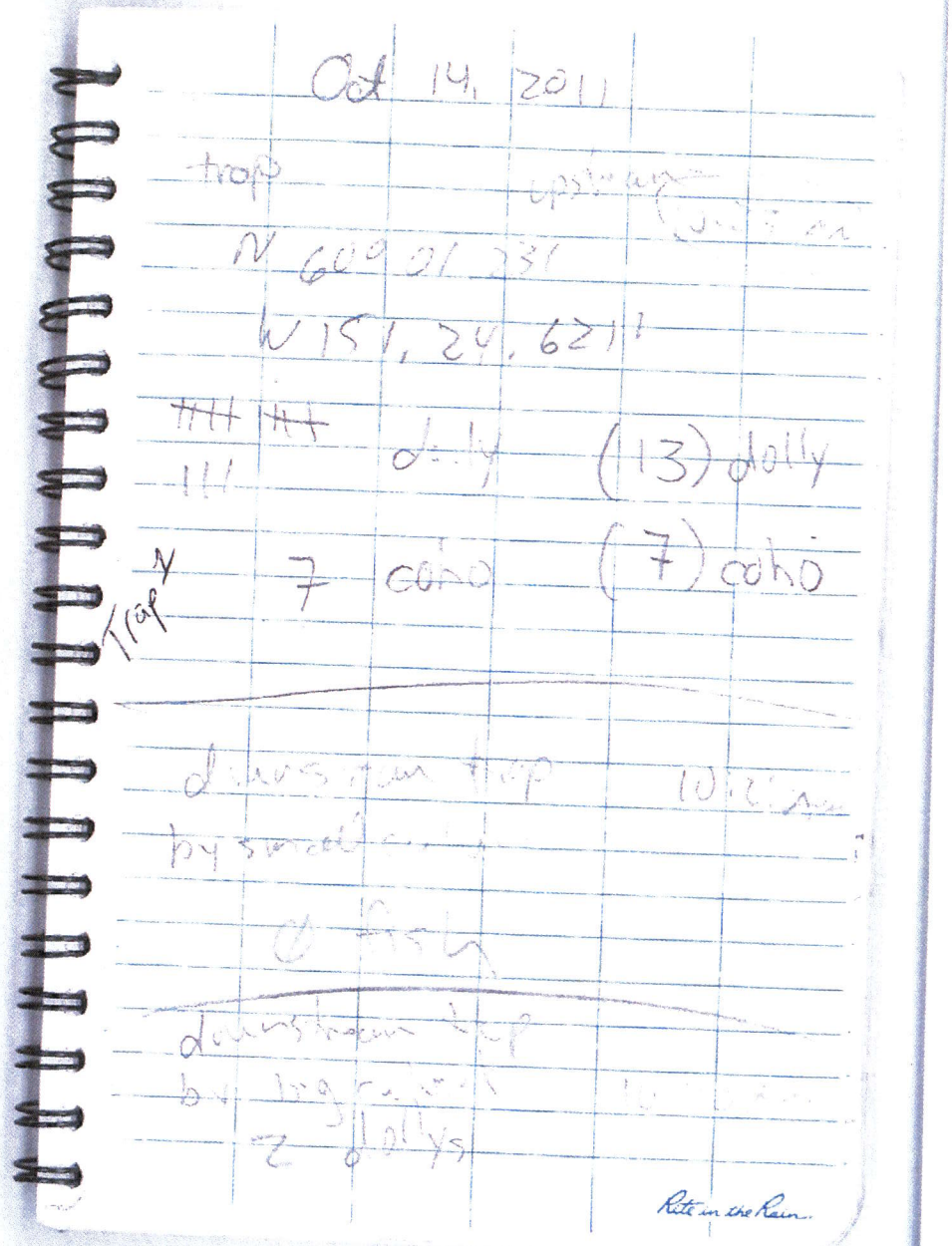

Ginny Litchfield's
Field notes

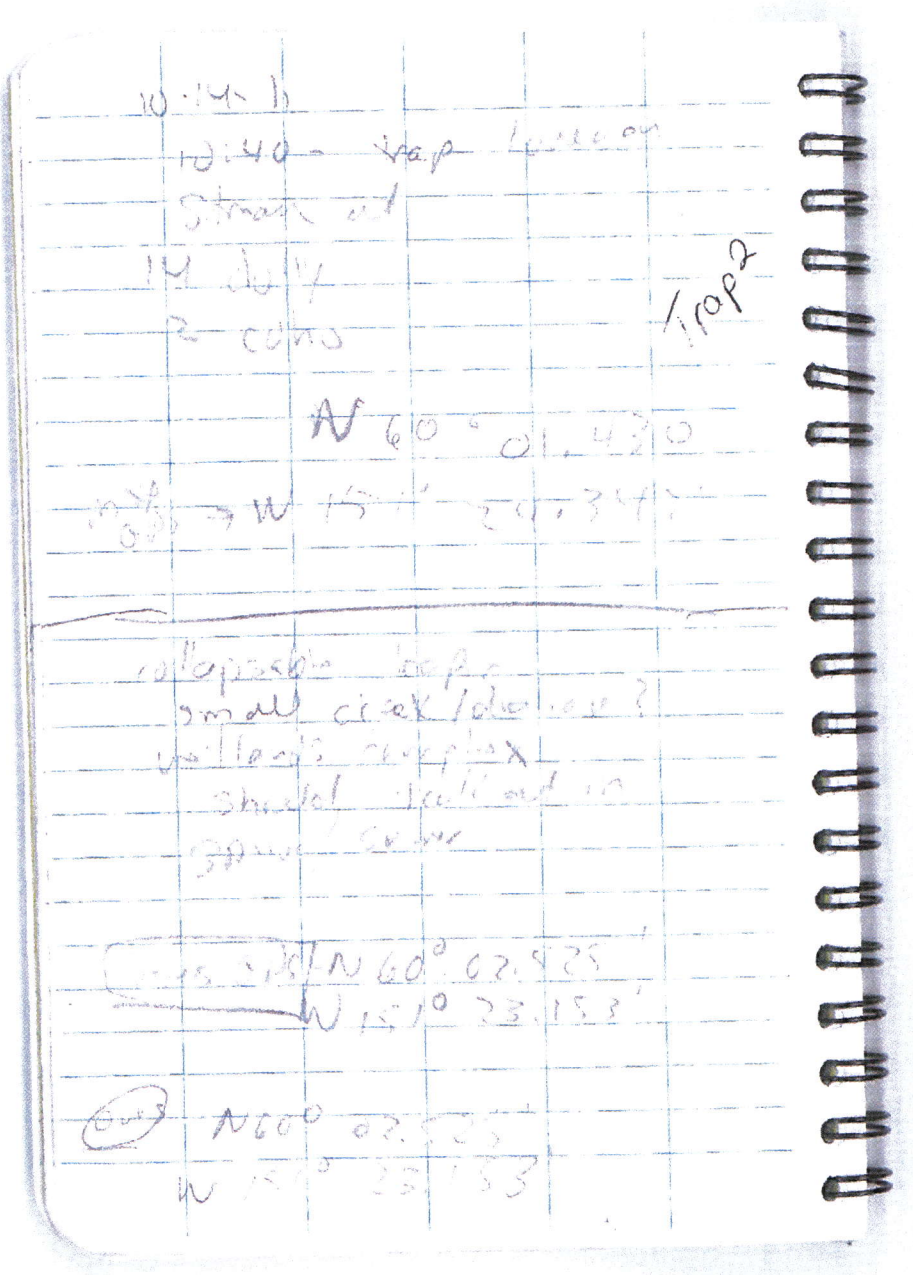

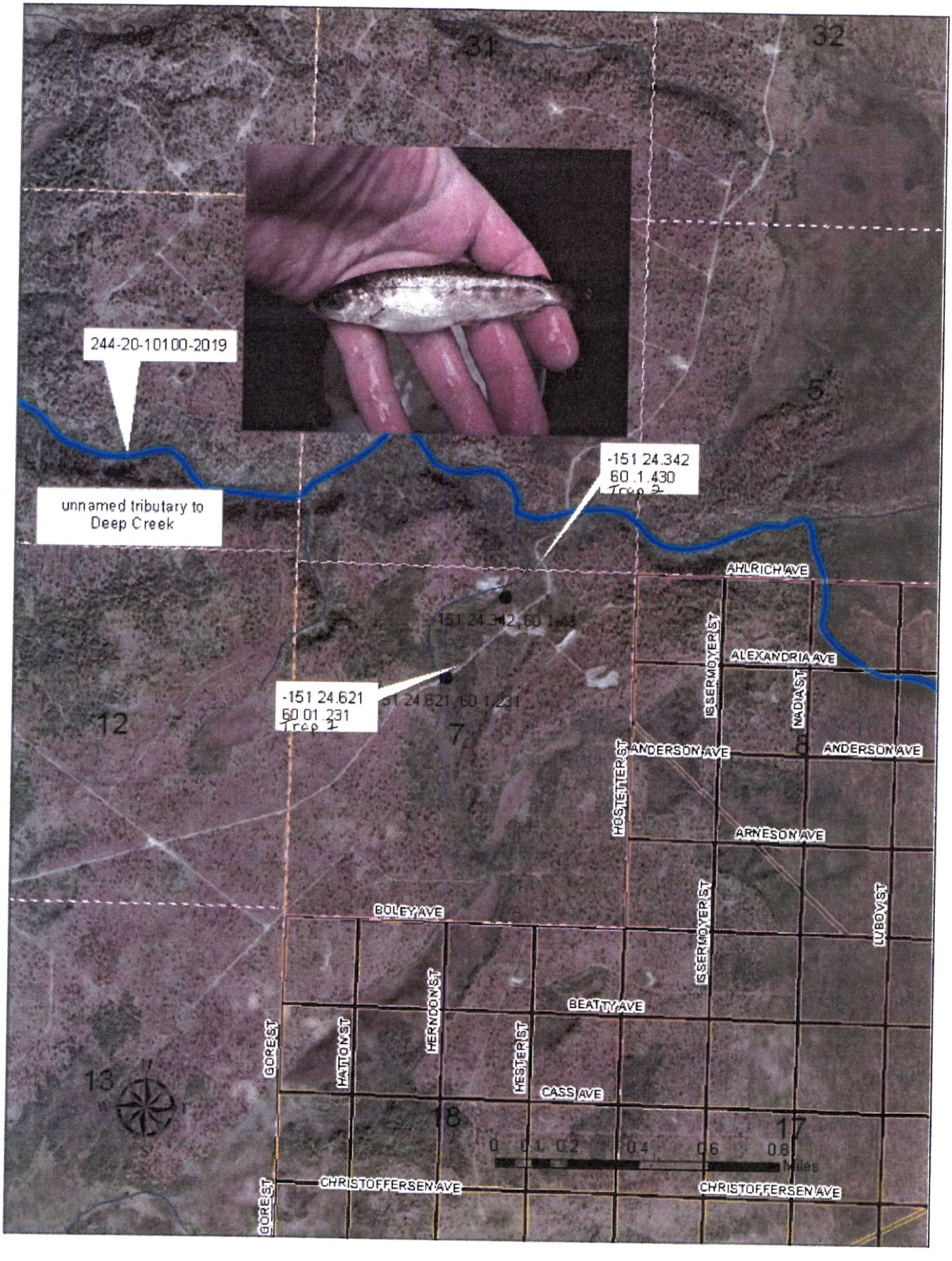
244-20-10100-2019
unnamed tributary to Deep Creek
-151 24.342
60 .1.430
Trap 2
-151 24.621
60 01 231
Trap 1
AHLRICH AVE
ALEXANDRIA AVE
ANDERSON AVE
ANDERSON AVE
ARNESON AVE
BOLEY AVE
BEATTY AVE
CASS AVE
CHRISTOFFERSEN AVE
CHRISTOFFERSEN AVE
ISERMOYER ST
ISERMOYER ST
NADIA ST
HOSTETTER ST
LUBOV ST
GORE ST
GORE ST
HATTON ST
HERNDON ST
HESTER ST
30
31
32
5
12
7
8
13
18
17
0 0.1 0.2 0.4 0.6 0.8
Miles

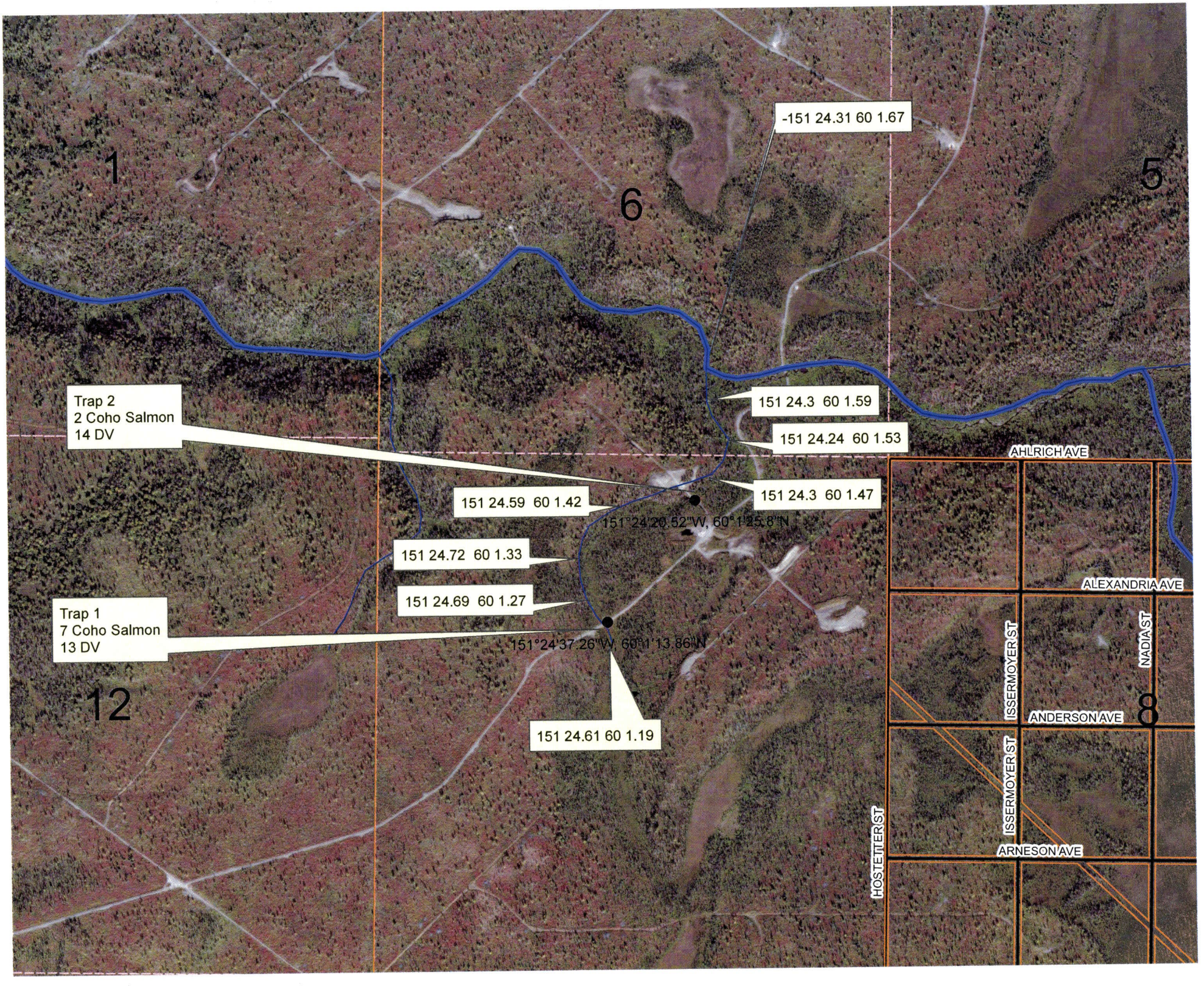
1
6
5
12
8
-151 24.31 60 1.67
Trap 2
2 Coho Salmon
14 DV
151 24.3 60 1.59
151 24.24 60 1.53
151 24.3 60 1.47
151 24.59 60 1.42
151°24'20.52"W, 60°1'25.8"N
151 24.72 60 1.33
151 24.69 60 1.27
Trap 1
7 Coho Salmon
13 DV
151°24'37.26"W, 60°1'13.86"N
151 24.61 60 1.19
AHLRICH AVE
ALEXANDRIA AVE
ISSERMOYER ST
NADIA ST
ANDERSON AVE
ISSERMOYER ST
HOSTETTER ST
ARNESON AVE

Add new stream
10100
244 20 ~~10010~~
Z=19 3640
w/ coho salmon
Remy
10R
10R