State of Alaska
Department of Fish and Game
Division of Sport Fish

Nomination Form
Anadromous Waters Catalog

M

Region: Southcentral

USGS Quad(s): Alaska, Seldovia D5

Anadromous Waters Catalog Number of Waterway: NA,Location: WGS84, 59.8895N, -151.71787E 244-10-10050

Name of Waterway: un-named first order stream, tributary to Stariski Cr.

☐ USGS Name ☐ Local Name 2050

☒ Addition ☐ Deletion ☐ Correction ☐ Backup Information

For Office Use

Nomination #	11-406		
Revision Year:	2012	Fisheries Scientist	10/17/11 Date
Revision to:	Atlas ____ Catalog ____ Both X	Habitat Operations Manager	10/14/11 Date
Revision Code:	A-1	AWC Project Biologist	10/3/11 Date
		Cartographer	11/10/11 Date

OBSERVATION INFORMATION

Species	Date(s) Observed	Spawning	Rearing	Present	Anadromous
Coho	7/12/11			sizes 60-93mmFL	17
Dolly Varden	7/12/11			Present, N=15	?
Threespine Stickleback	7/12/11			Present, N=1	☐
					☐
					☐

IMPORTANT: Provide all supporting documentation that this water body is important for the spawning, rearing or migration of anadromous fish, including: number of fish and life stages observed; sampling methods, sampling duration and area sampled; copies of field notes; etc. Attach a copy of a map showing location of mouth and observed upper extent of each species, as well as other information such as: specific stream reaches observed as spawning or rearing habitat; locations, types, and heights of any barriers; etc.

Comments:

Fish were sampled using 2-pass backpack electrofishing techniques in 3 consecutive, 50m blocked reaches. Location is for upper most end of reach. Photographs are included.

Extend stream w/ coho salmon rearing

v9

Name of Observer (please print): Daniel H., Pam K., Johanna Spaeder

Signature:

Agency: Baylor University, ADF&G

Date: 9/20/11

Address:

This certifies that in my best professional judgment and belief the above information is evidence that this waterbody should be included in or deleted from the Anadromous Waters Catalog.

Signature of Area Biologist: Date: 9/27/11

02/08 Revision

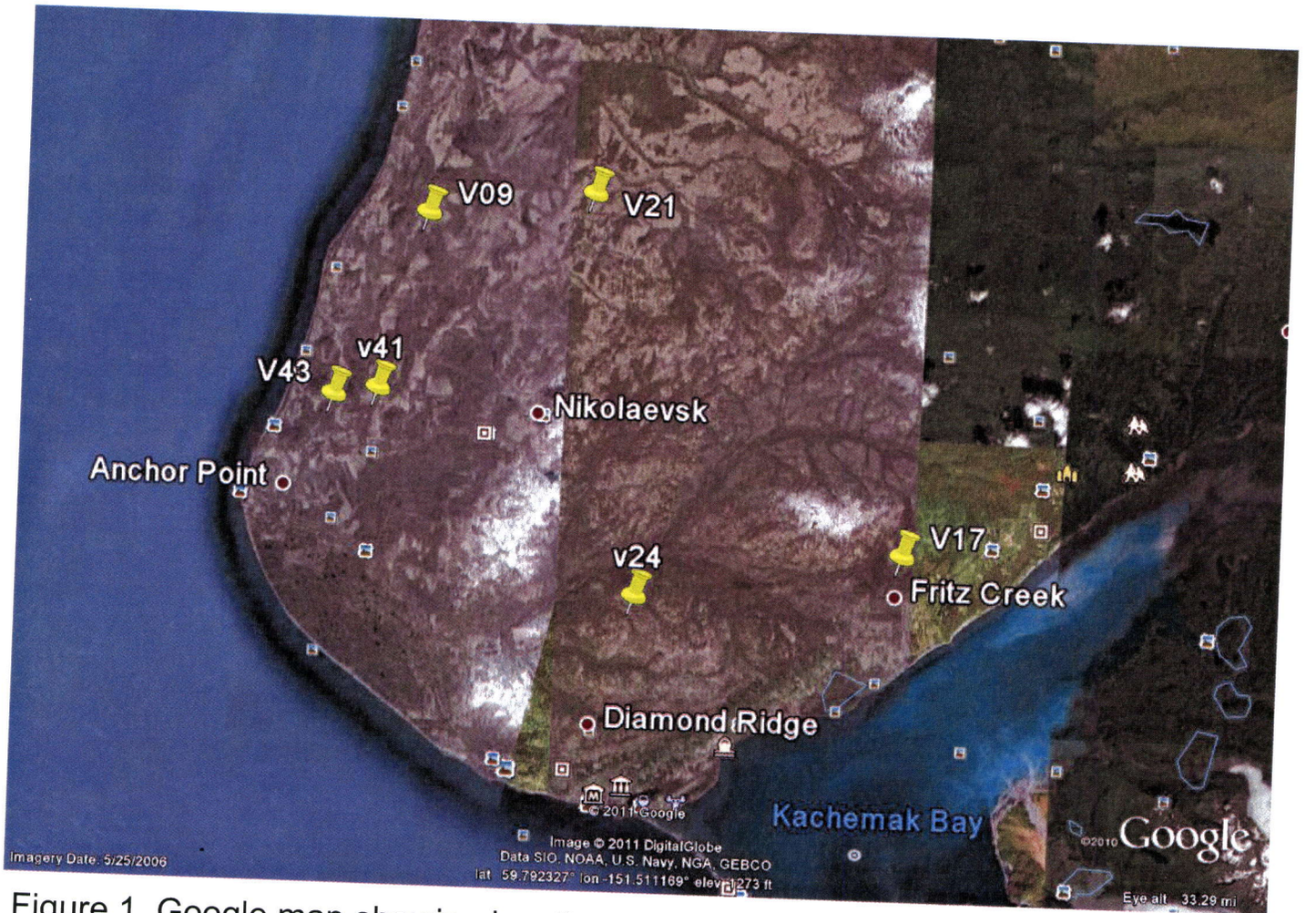

Figure 1. Google map showing locations of all nominations

V9 Fish photos



Table 1. Summary of reach data for all nominations (WGS84 projection is used for coordinate data)

Site	Date sampled	Latitude	Longitude	Species found	Oncorhyncus stage, size range (mmFL)	# individual O. spp captured
V09	7/12/2011	59.88995	-151.71787	CO, DV, 3S	juvenile, 60-93	17
V17	7/19/2011	59.74539	-151.29592	CO, DV	juvenile, 34-92	4
V21	7/28/2011	59.90055	-151.57257	CO, DV	juvenile, 76-119	16
V24	8/10/2011	59.72453	-151.52732	CO, DV	juvenile, 32-111	33
V41	8/1/2011	59.81208	-151.75707	CO, DV	juvenile, 36-46	21
V43	8/18/2011	59.80848	-151.79757	CO, CK, DV, 3S	juvenile, 36-112	148

Happy Valley
V09
59.88995 -151.71787
1
Image © 2011 DigitalGlobe
Data SIO, NOAA, U.S. Navy, NGA, GEBCO
© 2011 Google
lat 59.912787° lon -151.695808° elev 279 ft
Imagery Date: 5/26/2006
©2010 Google
Eye alt 11.06 mi

Happy Valley
1
V09
59.88995 -151.71787
Image © 2011 DigitalGlobe
Data SIO, NOAA, U.S. Navy, NGA, GEBCO
© 2011 Google
lat 59.912787° lon -151.696808° elev 279 ft
Imagery Date: 5/26/2006
©2010 Google
Eye alt 11.06 mi

KACHEMAK BAY
RESEARCH RESERVE

A Unit of the National Estuarine Research Reserve System

Memo

To: J. Johnson, Habitat Biologist

From: Coowe Walker, Watershed specialist

cc:

Date: 9/20/2011

Re: Nominations for AWC, Southcentral Region

Dear Mr. Johnson,

Please find attached the summary information and individual reach information for six new headwater streams that we would like to nominate for addition to the Anadromous Waters Catalog and Atlas. Each reach is delineated by the sample identification code given at the time of site selection. Reaches are small, first order streams, that, with the exception of the S. Beaver Creek reach, are un-named.

These small streams appear to provide important rearing habitat for juvenile salmon and are therefore a significant contribution to the AWC and in need of the protections afforded by it.

Please contact me if you have questions or concerns about the six nominations at (907) 226-4651.

Thank you!

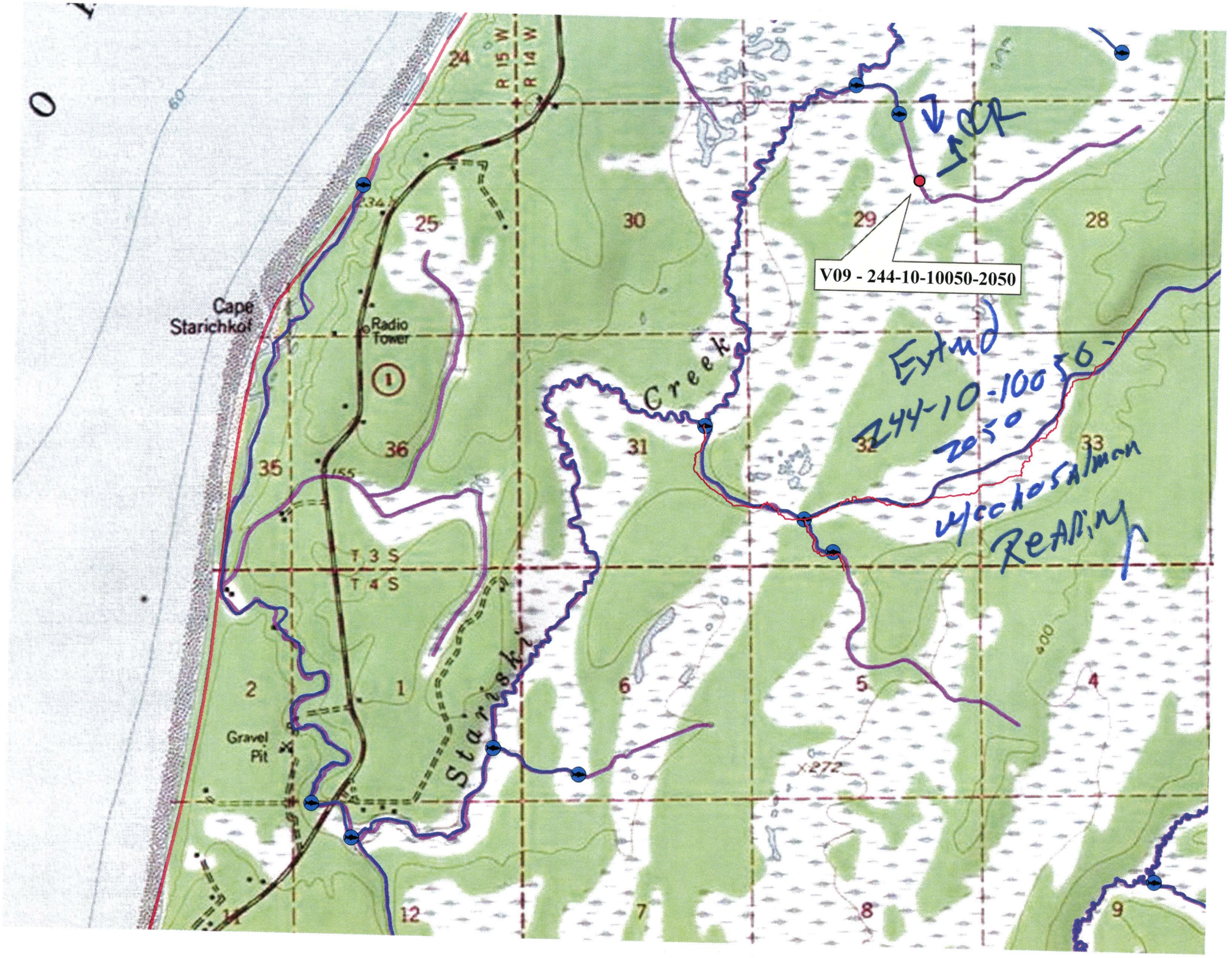

V09 - 244-10-10050-2050
Cape Starichkof
Radio Tower
Gravel Pit
Starisk Creek
R 15 W
R 14 W
T 3 S
T 4 S
Extend 244-10-10050-2050 w/ Cohosalmon Reading
CCR