State of Alaska
Department of Fish and Game
Division of Sport Fish

Nomination Form
Anadromous Waters Catalog

Talkeetna A-3, A, B-4

Region: SCN

USGS Quad(s): Tyonek C-2 D-2, D-3, D-4

Anadromous Waters Catalog Number of Waterway: 247-41-10200-2053

Name of Waterway: Yentna River ☑ USGS Name ☐ Local Name

☐ Addition ☐ Deletion ☐ Correction ☑ Backup Information

For Office Use

Nomination #	11-~~184~~ 294	Fisheries Scientist	Date 6/13/11
Revision Year:	2012	Habitat Operations Manager	Date 6/13/11
Revision to:	Atlas ____ Catalog ____ Both X	AWC Project Biologist	Date 2/28/11
Revision Code:	B-2, B-6	Cartographer	Date 10/10/11

OBSERVATION INFORMATION

Species	Date(s) Observed	Spawning	Rearing	Present	Anadromous
coho salmon (70)	2009 & 2010	X			☑
chum salmon (2)	2009 & 2010	X			☑
					☐
					☐
					☐

IMPORTANT: Provide all supporting documentation that this water body is important for the spawning, rearing or migration of anadromous fish, including: number of fish and life stages observed; sampling methods, sampling duration and area sampled; copies of field notes; etc. Attach a copy of a map showing location of mouth and observed upper extent of each species, as well as other information such as: specific stream reaches observed as spawning or rearing habitat; locations, types, and heights of any barriers; etc.

Comments: Spawning coho & chum salmon salmon were observed during 2009 & 2010 during radio-telemetry aerial surveys, see attached data sheets and maps for details - coho and chum salmon -61.569200 -150.466300 lower 62.279800 -151.775000 upper

Add chum and coho salmon spawning to stream

Name of Observer (please print): Richard Merizon

Signature: Date: 2/15/2011

Agency: ADF&G SF

Address: 1800 Glenn Hiway Suite 4
Palmer, AK 99645-6736

This certifies that in my best professional judgment and belief the above information is evidence that this waterbody should be included in or deleted from the Anadromous Waters Catalog.

Signature of Area Biologist: Date: 3/3/11 Revision 05/08

Name of Area Biologist (please print): RICHARD MERIZON

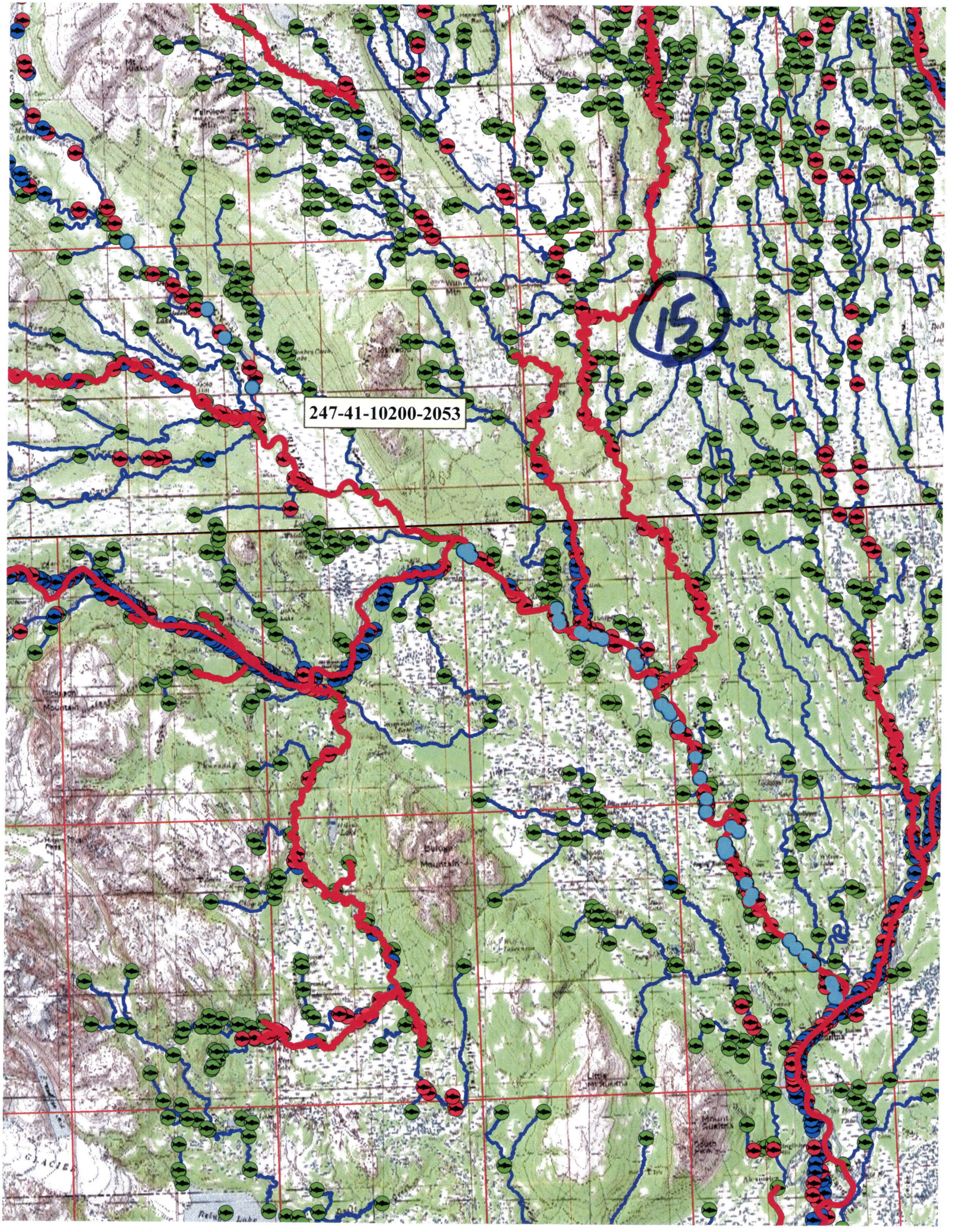
247-41-10200-2053
15

FID	Shape *	YEAR	Fish_No	Species	Lat	Long	Location	Drainage	Method
721	Point	2010	205 32	chum	61.66359	-150.62567	Lower Yentna Tower	Yentna	Ground
722	Point	2010	344 14	chum	61.66359	-150.62567	Lower Yentna Tower	Yentna	Ground
1043	Point	2010	034 09	chum	62.19382	-151.58783	Upper Yentna Tower	Yentna	Ground
595	Point	2009	60	chum	61.604753	-150.514015	Yentna R	Yentna	Aerial
616	Point	2009	28	chum	61.612197	-150.527215	Yentna R	Yentna	Aerial
646	Point	2009	87	chum	61.619658	-150.54434	Yentna R	Yentna	Aerial
716	Point	2009	685	chum	61.668782	-150.620888	Yentna R	Yentna	Aerial
717	Point	2009	57	chum	61.66359	-150.62567	Yentna R	Yentna	Aerial
728	Point	2009	478	chum	61.678622	-150.630083	Yentna R	Yentna	Aerial
744	Point	2009	63	chum	61.706762	-150.661518	Yentna R	Yentna	Aerial
747	Point	2009	485	chum	61.714125	-150.667158	Yentna R	Yentna	Aerial
748	Point	2009	79	chum	61.708835	-150.668377	Yentna R	Yentna	Aerial
759	Point	2009	23	chum	61.753117	-150.69645	Yentna R	Yentna	Aerial
760	Point	2009	454	chum	61.741803	-150.698018	Yentna R	Yentna	Aerial
764	Point	2009	64	chum	61.771108	-150.706588	Yentna R	Yentna	Aerial
794	Point	2009	402	chum	61.836568	-150.771398	Yentna R	Yentna	Aerial
807	Point	2009	68	chum	61.872533	-150.813403	Yentna R	Yentna	Aerial
880	Point	2009	1	chum	61.971747	-151.112207	Yentna R	Yentna	Aerial
881	Point	2009	13	chum	61.97357	-151.116538	Yentna R	Yentna	Aerial
883	Point	2009	418	chum	61.976867	-151.125668	Yentna R	Yentna	Aerial
1003	Point	2009	72	chum	62.12446	-151.507692	Yentna R	Yentna	Aerial
567	Point	2010	745 08	chum	61.575227	-150.474168	Yentna River	Yentna	Aerial
570	Point	2010	205 01	chum	61.57489	-150.477783	Yentna River	Yentna	Aerial
571	Point	2010	724 25	chum	61.584928	-150.480315	Yentna River	Yentna	Aerial
572	Point	2010	943 32	chum	61.589162	-150.483225	Yentna River	Yentna	Aerial
596	Point	2010	404 07	chum	61.604853	-150.514665	Yentna River	Yentna	Aerial
660	Point	2010	943 00	chum	61.626798	-150.555538	Yentna River	Yentna	Aerial
734	Point	2010	324 16	chum	61.723807	-150.64036	Yentna River	Yentna	Aerial
740	Point	2010	404 09	chum	61.727892	-150.652267	Yentna River	Yentna	Aerial
745	Point	2010	205 16	chum	61.71336	-150.665327	Yentna River	Yentna	Aerial
746	Point	2010	324 05	chum	61.705947	-150.666062	Yentna River	Yentna	Aerial
765	Point	2010	034 14	chum	61.789443	-150.712842	Yentna River	Yentna	Aerial
777	Point	2010	925 14	chum	61.815695	-150.741567	Yentna River	Yentna	Aerial
786	Point	2010	264 16	chum	61.828358	-150.75629	Yentna River	Yentna	Aerial
787	Point	2010	324 18	chum	61.832155	-150.760312	Yentna River	Yentna	Aerial
800	Point	2010	384 08	chum	61.856025	-150.78832	Yentna River	Yentna	Aerial
808	Point	2010	324 07	chum	61.880392	-150.818662	Yentna River	Yentna	Aerial
815	Point	2010	205 08	chum	61.895858	-150.874683	Yentna River	Yentna	Aerial
822	Point	2010	384 14	chum	61.898603	-150.88949	Yentna River	Yentna	Aerial
837	Point	2010	634 06	chum	61.90057	-150.910247	Yentna River	Yentna	Aerial
844	Point	2010	034 07	chum	61.902457	-150.916357	Yentna River	Yentna	Aerial
856	Point	2010	424 06	chum	61.910492	-150.9527	Yentna River	Yentna	Aerial
859	Point	2010	424 14	chum	61.914173	-150.955015	Yentna River	Yentna	Aerial
860	Point	2010	685 15	chum	61.923568	-150.95811	Yentna River	Yentna	Aerial
882	Point	2010	943 09	chum	61.977637	-151.117712	Yentna River	Yentna	Aerial
1031	Point	2010	384 00	chum	62.168923	-151.55637	Yentna River	Yentna	Aerial
1087	Point	2010	384 07	chum	62.254443	-151.734032	Yentna River	Yentna	Aerial

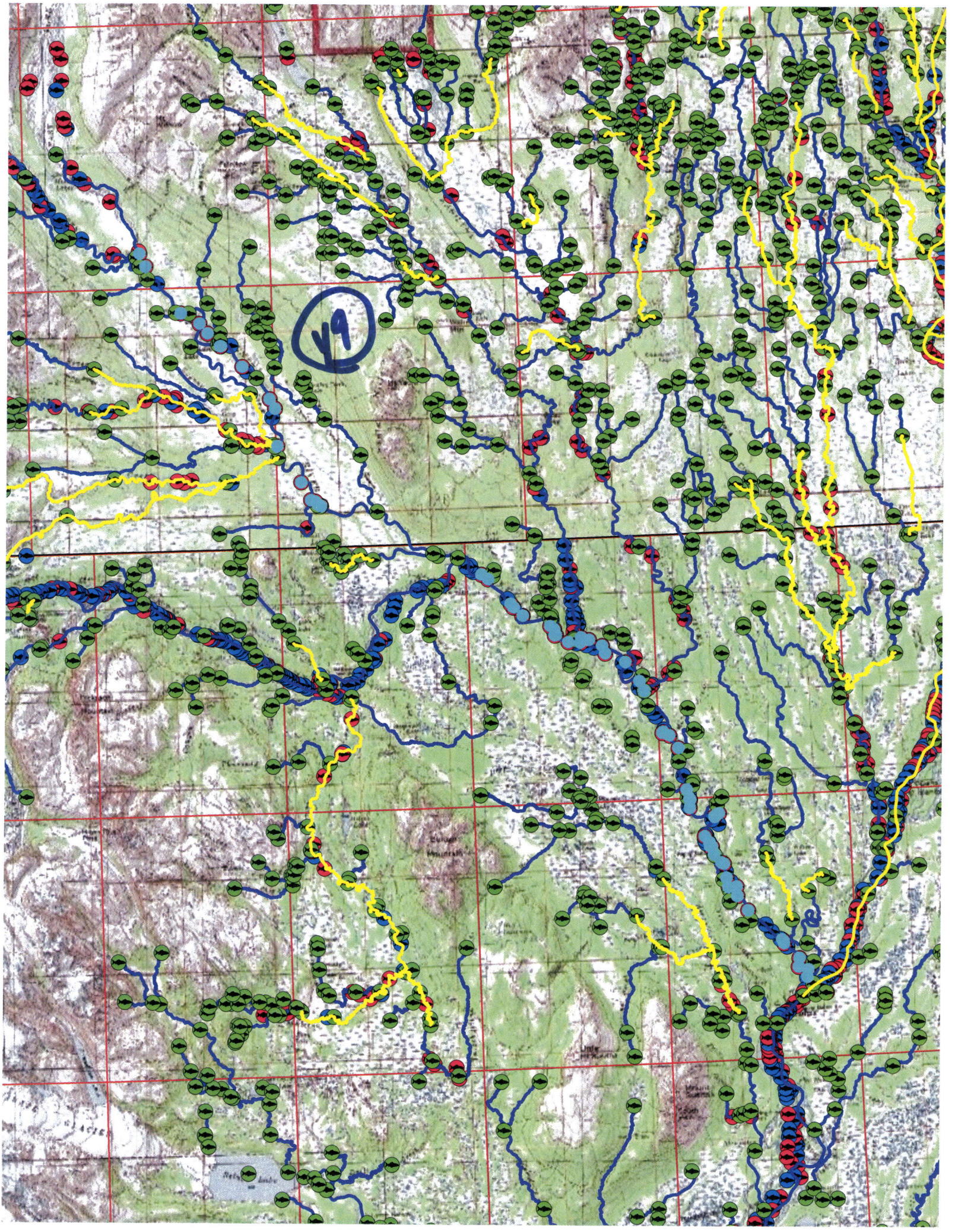
49

FID	Shape *	YEAR	Fish_No	Species	Lat	Long	Location	Drainage	Method
720	Point	2010	685 41	coho	61.66359	-150.62567	Lower Yentna Tower	Yentna	Ground
723	Point	2010	404 45	coho	61.66359	-150.62567	Lower Yentna Tower	Yentna	Ground
724	Point	2010	404 48	coho	61.66359	-150.62567	Lower Yentna Tower	Yentna	Ground
579	Point	2009	875	coho	61.593452	-150.49119	Yentna R	Yentna	Aerial
580	Point	2009	939	coho	61.585107	-150.493475	Yentna R	Yentna	Aerial
697	Point	2009	104	coho	61.640797	-150.588988	Yentna R	Yentna	Aerial
708	Point	2009	191	coho	61.654795	-150.6088	Yentna R	Yentna	Aerial
718	Point	2009	102	coho	61.66359	-150.62567	Yentna R	Yentna	Aerial
719	Point	2009	755	coho	61.66359	-150.62567	Yentna R	Yentna	Ground
727	Point	2009	744	coho	61.672577	-150.629132	Yentna R	Yentna	Aerial
731	Point	2009	168	coho	61.687047	-150.637865	Yentna R	Yentna	Aerial
733	Point	2009	198	coho	61.73383	-150.638568	Yentna R	Yentna	Aerial
737	Point	2009	105	coho	61.731228	-150.647542	Yentna R	Yentna	Aerial
739	Point	2009	831	coho	61.695158	-150.651203	Yentna R	Yentna	Aerial
742	Point	2009	155	coho	61.702747	-150.658772	Yentna R	Yentna	Aerial
749	Point	2009	183	coho	61.712547	-150.66843	Yentna R	Yentna	Aerial
757	Point	2009	182	coho	61.749007	-150.695447	Yentna R	Yentna	Aerial
758	Point	2009	860	coho	61.740043	-150.696077	Yentna R	Yentna	Aerial
761	Point	2009	117	coho	61.757677	-150.700712	Yentna R	Yentna	Aerial
779	Point	2009	768	coho	61.813343	-150.743393	Yentna R	Yentna	Aerial
781	Point	2009	190	coho	61.81237	-150.744815	Yentna R	Yentna	Aerial
795	Point	2009	153	coho	61.852935	-150.777983	Yentna R	Yentna	Aerial
825	Point	2009	197	coho	61.906038	-150.89992	Yentna R	Yentna	Aerial
826	Point	2009	835	coho	61.900943	-150.901877	Yentna R	Yentna	Aerial
852	Point	2009	730	coho	61.901957	-150.92598	Yentna R	Yentna	Aerial
858	Point	2009	727	coho	61.914823	-150.953308	Yentna R	Yentna	Aerial
872	Point	2009	180	coho	61.936742	-151.033063	Yentna R	Yentna	Aerial
873	Point	2009	114	coho	61.937237	-151.034373	Yentna R	Yentna	Aerial
961	Point	2009	161	coho	62.039082	-151.414632	Yentna R	Yentna	Aerial
962	Point	2009	150	coho	62.03912	-151.415273	Yentna R	Yentna	Aerial
965	Point	2009	842	coho	62.04101	-151.421258	Yentna R	Yentna	Aerial
967	Point	2009	166	coho	62.043507	-151.425543	Yentna R	Yentna	Aerial
1050	Point	2009	181	coho	62.193642	-151.608927	Yentna R	Yentna	Aerial
1071	Point	2009	144	coho	62.225877	-151.687288	Yentna R	Yentna	Aerial
1099	Point	2009	846	coho	62.28329	-151.768253	Yentna R	Yentna	Aerial
568	Point	2010	384 58	coho	61.582187	-150.474688	Yentna River	Yentna	Aerial
569	Point	2010	205 60	coho	61.575337	-150.477672	Yentna River	Yentna	Aerial
605	Point	2010	404 47	coho	61.607905	-150.520348	Yentna River	Yentna	Aerial
606	Point	2010	404 58	coho	61.610472	-150.521462	Yentna River	Yentna	Aerial
610	Point	2010	404 38	coho	61.611545	-150.52382	Yentna River	Yentna	Aerial
709	Point	2010	034 57	coho	61.663697	-150.609938	Yentna River	Yentna	Aerial
729	Point	2010	384 76	coho	61.685822	-150.633125	Yentna River	Yentna	Aerial
736	Point	2010	634 58	coho	61.730397	-150.647152	Yentna River	Yentna	Aerial
741	Point	2010	404 59	coho	61.702358	-150.655227	Yentna River	Yentna	Aerial
743	Point	2010	634 53	coho	61.706672	-150.660253	Yentna River	Yentna	Aerial
755	Point	2010	384 59	coho	61.747882	-150.694535	Yentna River	Yentna	Aerial
766	Point	2010	424 50	coho	61.797385	-150.713633	Yentna River	Yentna	Aerial
769	Point	2010	905 39	coho	61.809598	-150.730625	Yentna River	Yentna	Aerial
799	Point	2010	034 79	coho	61.862487	-150.786485	Yentna River	Yentna	Aerial
806	Point	2010	724 41	coho	61.880757	-150.812913	Yentna River	Yentna	Aerial

FID	Shape *	YEAR	Fish_No	Species	Lat	Long	Location	Drainage	Method
811	Point	2010	034 60	coho	61.889742	-150.8529	Yentna River	Yentna	Aerial
812	Point	2010	324 41	coho	61.897362	-150.858248	Yentna River	Yentna	Aerial
818	Point	2010	384 42	coho	61.903492	-150.88398	Yentna River	Yentna	Aerial
855	Point	2010	424 41	coho	61.909132	-150.950382	Yentna River	Yentna	Aerial
857	Point	2010	384 55	coho	61.908845	-150.953097	Yentna River	Yentna	Aerial
861	Point	2010	264 44	coho	61.917775	-150.961258	Yentna River	Yentna	Aerial
868	Point	2010	424 52	coho	61.92845	-151.01545	Yentna River	Yentna	Aerial
874	Point	2010	424 42	coho	61.940368	-151.03888	Yentna River	Yentna	Aerial
876	Point	2010	384 53	coho	61.964295	-151.082438	Yentna River	Yentna	Aerial
877	Point	2010	424 39	coho	61.969018	-151.095615	Yentna River	Yentna	Aerial
974	Point	2010	745 42	coho	62.04486	-151.434812	Yentna River	Yentna	Aerial
981	Point	2010	925 46	coho	62.061867	-151.453208	Yentna River	Yentna	Aerial
997	Point	2010	424 43	coho	62.097017	-151.498922	Yentna River	Yentna	Aerial
999	Point	2010	384 67	coho	62.13276	-151.501447	Yentna River	Yentna	Aerial
1007	Point	2010	925 42	coho	62.141873	-151.512112	Yentna River	Yentna	Aerial
1036	Point	2010	034 41	coho	62.173497	-151.565427	Yentna River	Yentna	Aerial
1049	Point	2010	344 49	coho	62.193527	-151.607438	Yentna River	Yentna	Aerial
1055	Point	2010	205 72	coho	62.205983	-151.634122	Yentna River	Yentna	Aerial
1061	Point	2010	034 52	coho	62.215628	-151.650038	Yentna River	Yentna	Aerial
1095	Point	2010	634 44	coho	62.270912	-151.756437	Yentna River	Yentna	Aerial

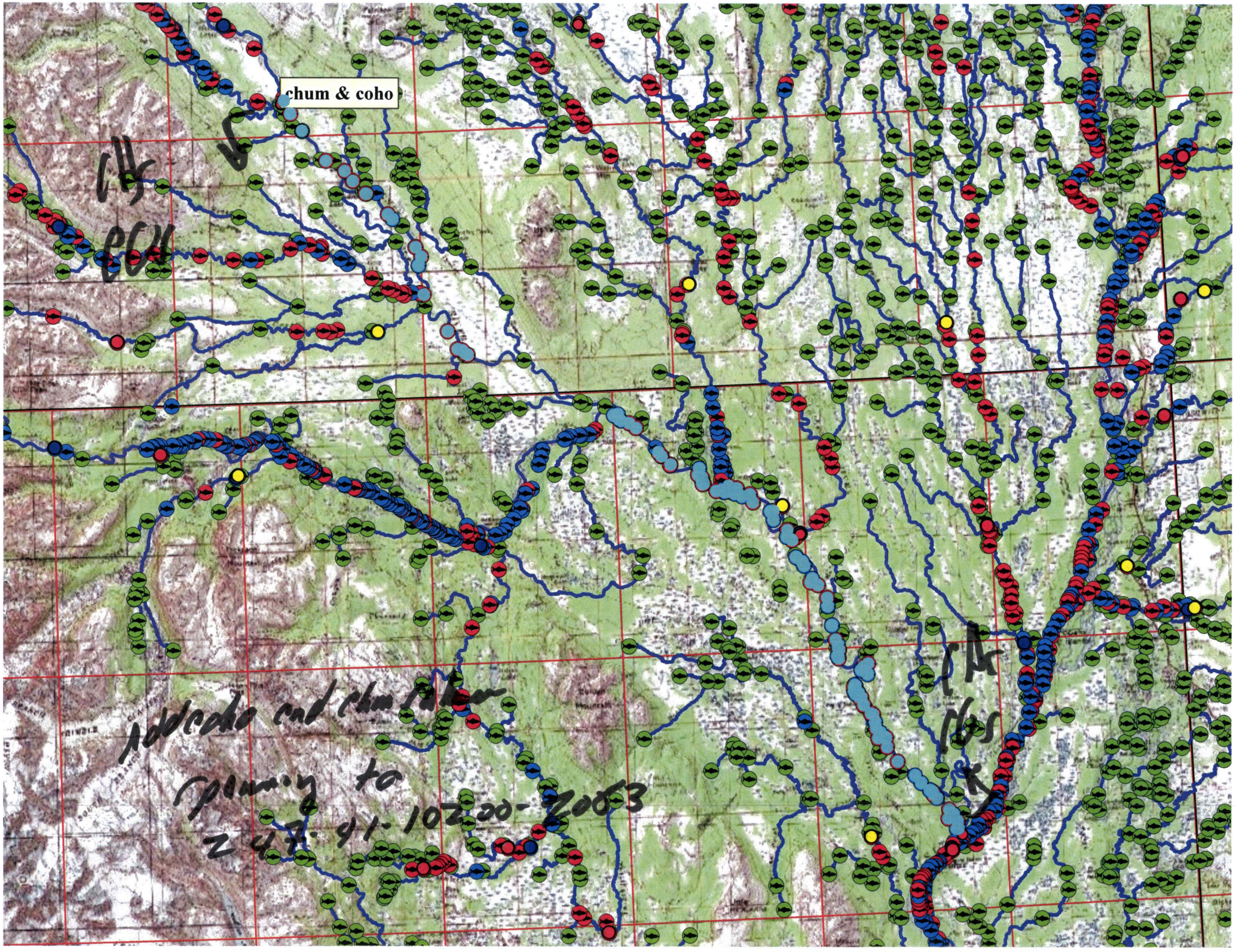
chum & coho
CHS
COH
CHS
CHS
Add coho and chum salmon
spawning to
247-41-10200-2063