State of Alaska
Department of Fish and Game
Division of Sport Fish

Nomination Form
Anadromous Waters Catalog

Talkeetna-2, B-3, 2

Region: SCN

USGS Quad(s): Tyonek D-2, D-3

Anadromous Waters Catalog Number of Waterway: 247-41-10200-2053-3150, 247-41-10200-2053-3150-4131-5010

Name of Waterway: Kahiltna River

☑ USGS Name ☐ Local Name

☐ Addition ☐ Deletion ☐ Correction ☑ Backup Information

For Office Use

Nomination #	11-183		6/13/11
		Fisheries Scientist	Date
Revision Year:	2012		6/13/11
Revision to:	Atlas ____ Catalog ____	Habitat Operations Manager	Date
	Both X		2/25/11
		AWC Project Biologist	Date
Revision Code:	B-1, B-2		10/12/11
		Cartographer	Date

OBSERVATION INFORMATION

Species	Date(s) Observed	Spawning	Rearing	Present	Anadromous
coho salmon (28)	2009 & 2010	X			☑
chum salmon (2)	2009	X			☑
					☐
					☐
					☐

IMPORTANT: Provide all supporting documentation that this water body is important for the spawning, rearing or migration of anadromous fish, including: number of fish and life stages observed; sampling methods, sampling duration and area sampled; copies of field notes; etc. Attach a copy of a map showing location of mouth and observed upper extent of each species, as well as other information such as: specific stream reaches observed as spawning or rearing habitat; locations, types, and heights of any barriers; etc.

Comments: Spawning coho & chum salmon salmon were observed during 2009 & 2010 during radio-telemetry aerial surveys, see attached data sheets and maps for details - coho salmon -3150 lower 61.852900 -150.777900 upper 62.344400 -151.164400 coho salmon -5010 lower 62.385900 -151.181100 upper62.392200 -151.177900, chum salmon lower 61.852900 -150.777900 upper 61.857600 -150.760600

Add chum and coho salmon spawning to Kahiltna R.
Add coho salmon spawning to -5010

Name of Observer (please print): Richard Merizon

Signature: _____ Date: 2/15/2011

Agency: ADF&G SF

Address: 1800 Glenn Hiway Suite 4
Palmer, AK 99645-6736

This certifies that in my best professional judgment and belief the above information is evidence that this waterbody should be included in or deleted from the Anadromous Waters Catalog.

Signature of Area Biologist: _____ Date: 3/3/11

Revision 05/08

Name of Area Biologist (please print): RICHARD MERIZON

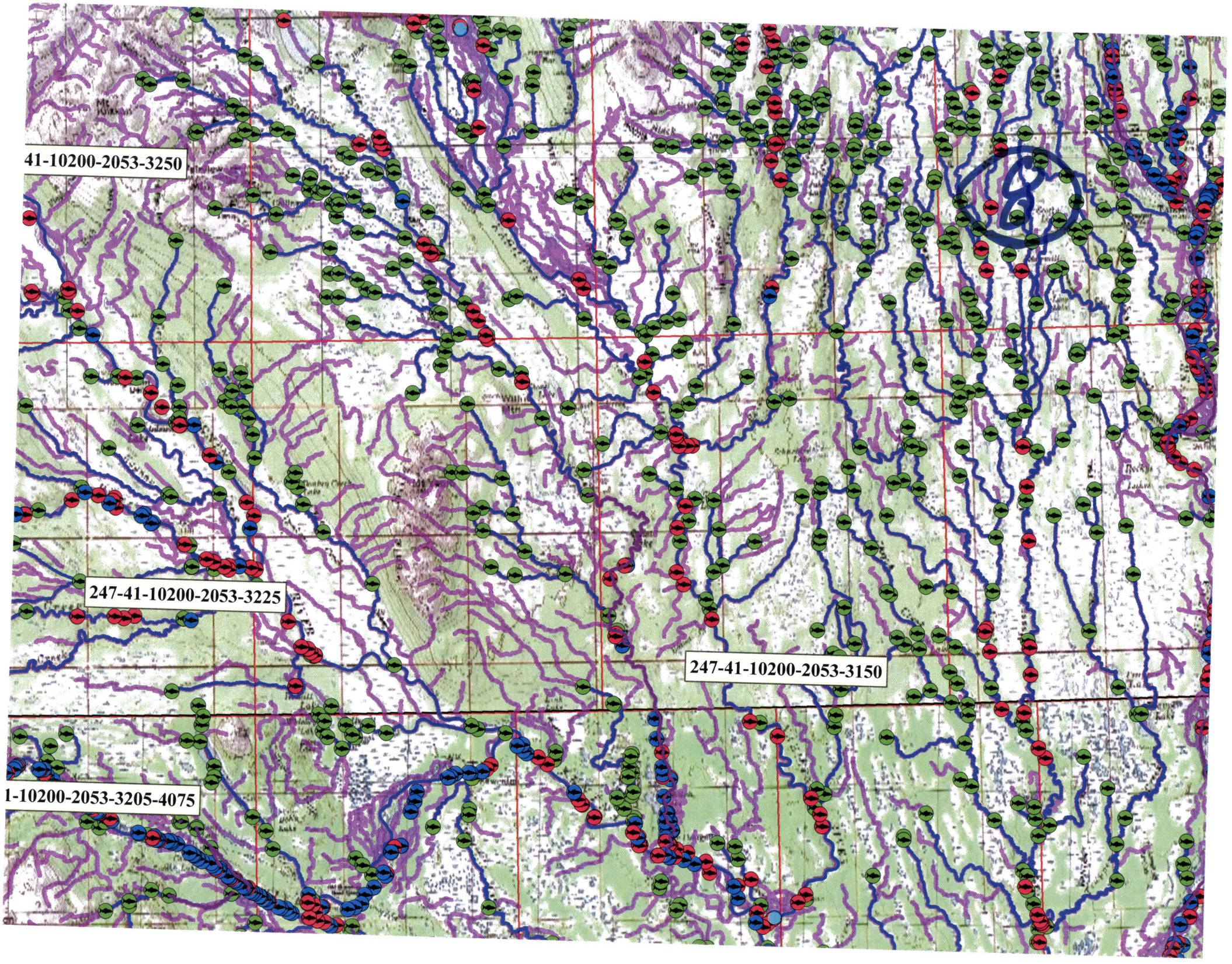
41-10200-2053-3250
247-41-10200-2053-3225
247-41-10200-2053-3150
1-10200-2053-3205-4075

FID	Shape *	YEAR	Fish_No	Species	Lat	Long	Location	Drainage	Method
788	Point	2010	384 02	chum	61.858663	-150.761363	Kahiltna River	Yentna	Aerial
898	Point	2010	363 09	chum	62.457605	-151.193887	Kahiltna River	Yentna	Aerial

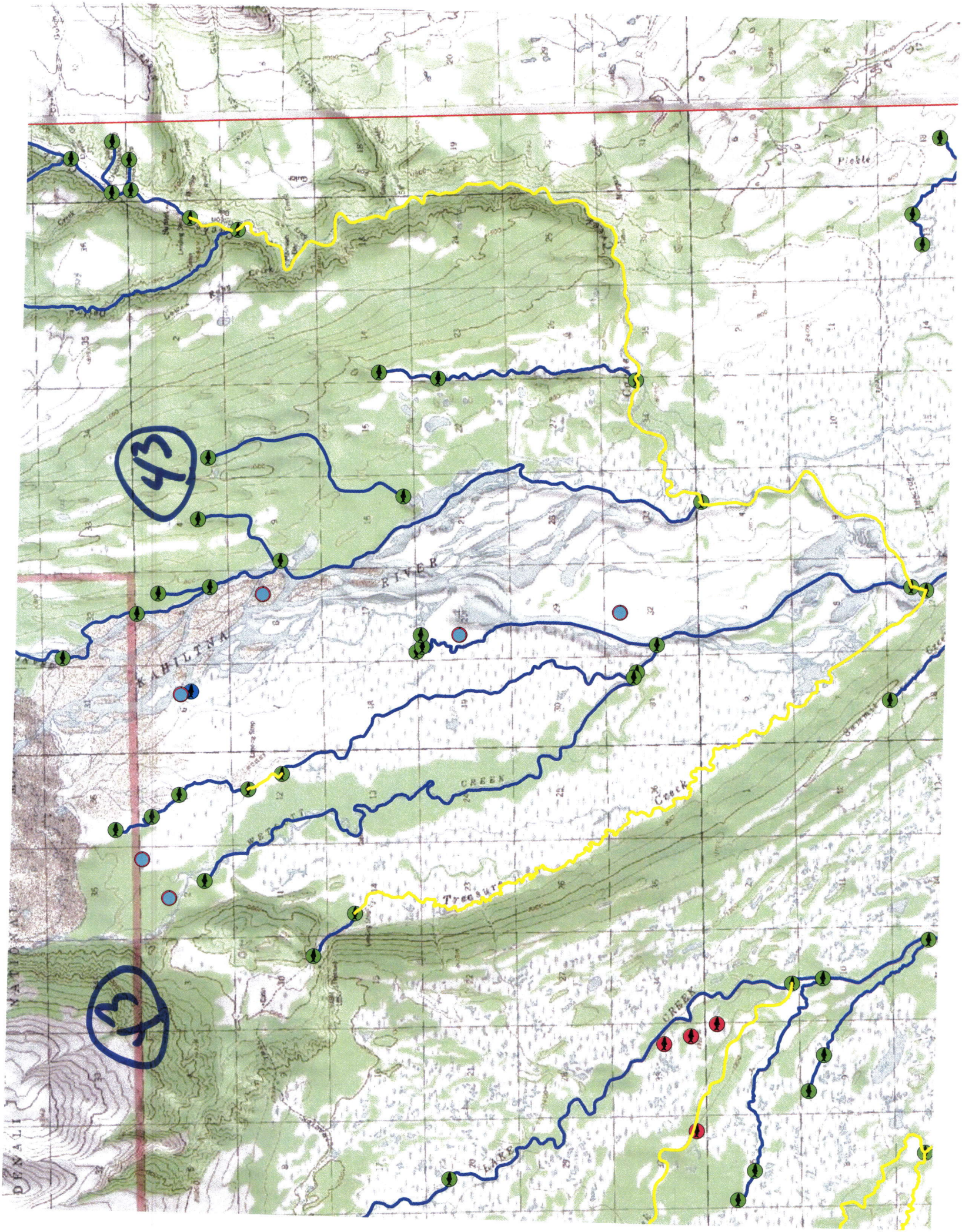
43
43
KAHILTNA
RIVER
CREEK
Treasure
Creek
LAKE
CREEK
Pickle
DENALI
NATIONAL

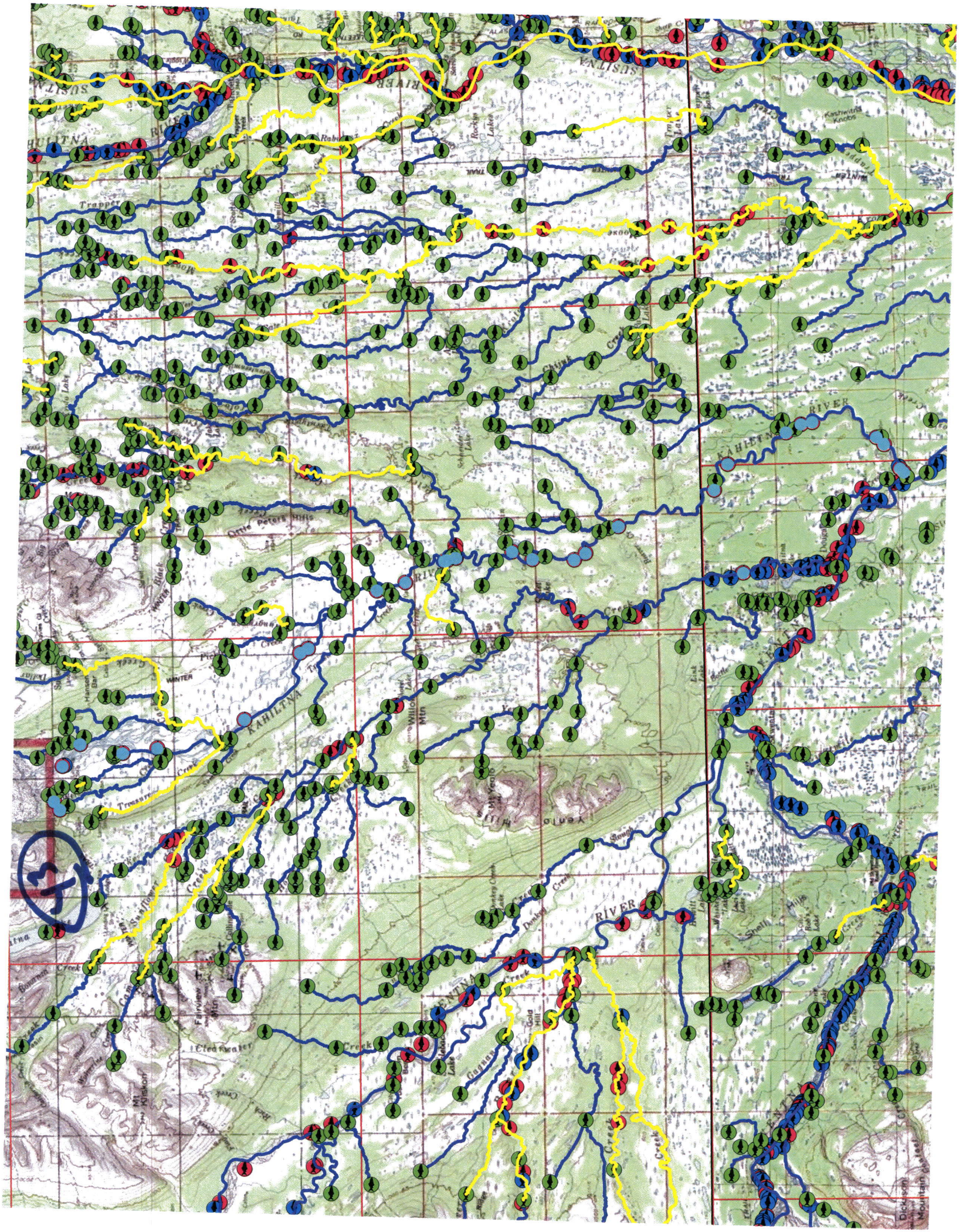
SUSITNA
RIVER
KAHILTNA
RIVER
Trapper
Creek
Rabbit
Lake
Rocky
Lake
Kashwitna
Knobs
Chink
Creek
Willow
Lake
Willow
Mtn
Mt Yentna
Yentna
Dutch
Creek
Donkey
Creek
Shell
Hills
Black
Lake
Gold
Hill
Garden
Lake
Cleftwater
Fairview
Mtn
Mt
Kinkon
Bowman
Creek
Dickson
Mountain
Creek
Tresure
Creek
Winter
Hanson
Bar
Creek
Dinie Peters Hills
Black
Creek
Wolf
Creek
Schrader
Lake
Tmpr
Lake
Rocky
Lake
Lake
Lake

FID	Shape *	YEAR	Fish_No	Species	Lat	Long	Location	Drainage	Method
754	Point	2009	761	coho	61.927388	-150.692903	Kahiltna R	Yentna	Aerial
763	Point	2009	129	coho	61.938148	-150.705062	Kahiltna R	Yentna	Aerial
767	Point	2009	116	coho	61.873923	-150.716063	Kahiltna R	Yentna	Aerial
810	Point	2009	711	coho	62.0593	-150.84262	Kahiltna R	Yentna	Aerial
816	Point	2009	745	coho	62.135192	-150.877653	Kahiltna R	Yentna	Aerial
823	Point	2009	141	coho	62.120847	-150.889892	Kahiltna R	Yentna	Aerial
848	Point	2009	164	coho	61.971028	-150.917818	Kahiltna R	Yentna	Aerial
854	Point	2009	111	coho	62.23243	-150.932903	Kahiltna R	Yentna	Aerial
870	Point	2009	784	coho	62.282273	-151.020163	Kahiltna R	Yentna	Aerial
884	Point	2009	125	coho	62.328713	-151.127992	Kahiltna R	Yentna	Aerial
886	Point	2009	778	coho	62.446305	-151.161543	Kahiltna R	Yentna	Aerial
892	Point	2009	122	coho	62.416145	-151.176322	Kahiltna R	Yentna	Aerial
909	Point	2009	736	coho	62.465578	-151.249847	Kahiltna R	Yentna	Aerial
911	Point	2009	718	coho	62.461512	-151.263088	Kahiltna R	Yentna	Aerial
753	Point	2010	034 46	coho	61.919277	-150.690315	Kahiltna River	Yentna	Aerial
768	Point	2010	634 50	coho	61.86873	-150.727185	Kahiltna River	Yentna	Aerial
785	Point	2010	034 84	coho	61.980208	-150.75111	Kahiltna River	Yentna	Aerial
789	Point	2010	205 45	coho	61.857623	-150.76474	Kahiltna River	Yentna	Aerial
793	Point	2010	634 55	coho	61.855098	-150.770835	Kahiltna River	Yentna	Aerial
801	Point	2010	205 42	coho	61.990422	-150.790592	Kahiltna River	Yentna	Aerial
817	Point	2010	424 48	coho	62.082995	-150.882288	Kahiltna River	Yentna	Aerial
819	Point	2010	205 44	coho	62.175643	-150.885222	Kahiltna River	Yentna	Aerial
820	Point	2010	634 62	coho	62.181778	-150.888525	Kahiltna River	Yentna	Aerial
821	Point	2010	634 38	coho	62.183552	-150.889477	Kahiltna River	Yentna	Aerial
824	Point	2010	384 64	coho	62.09132	-150.89212	Kahiltna River	Yentna	Aerial
850	Point	2010	384 68	coho	62.211878	-150.920858	Kahiltna River	Yentna	Aerial
871	Point	2010	363 41	coho	62.288135	-151.026655	Kahiltna River	Yentna	Aerial
889	Point	2010	205 70	coho	62.391382	-151.169772	Kahiltna River	Yentna	Aerial
899	Point	2010	034 45	coho	62.45919	-151.194767	Kahiltna River	Yentna	Aerial

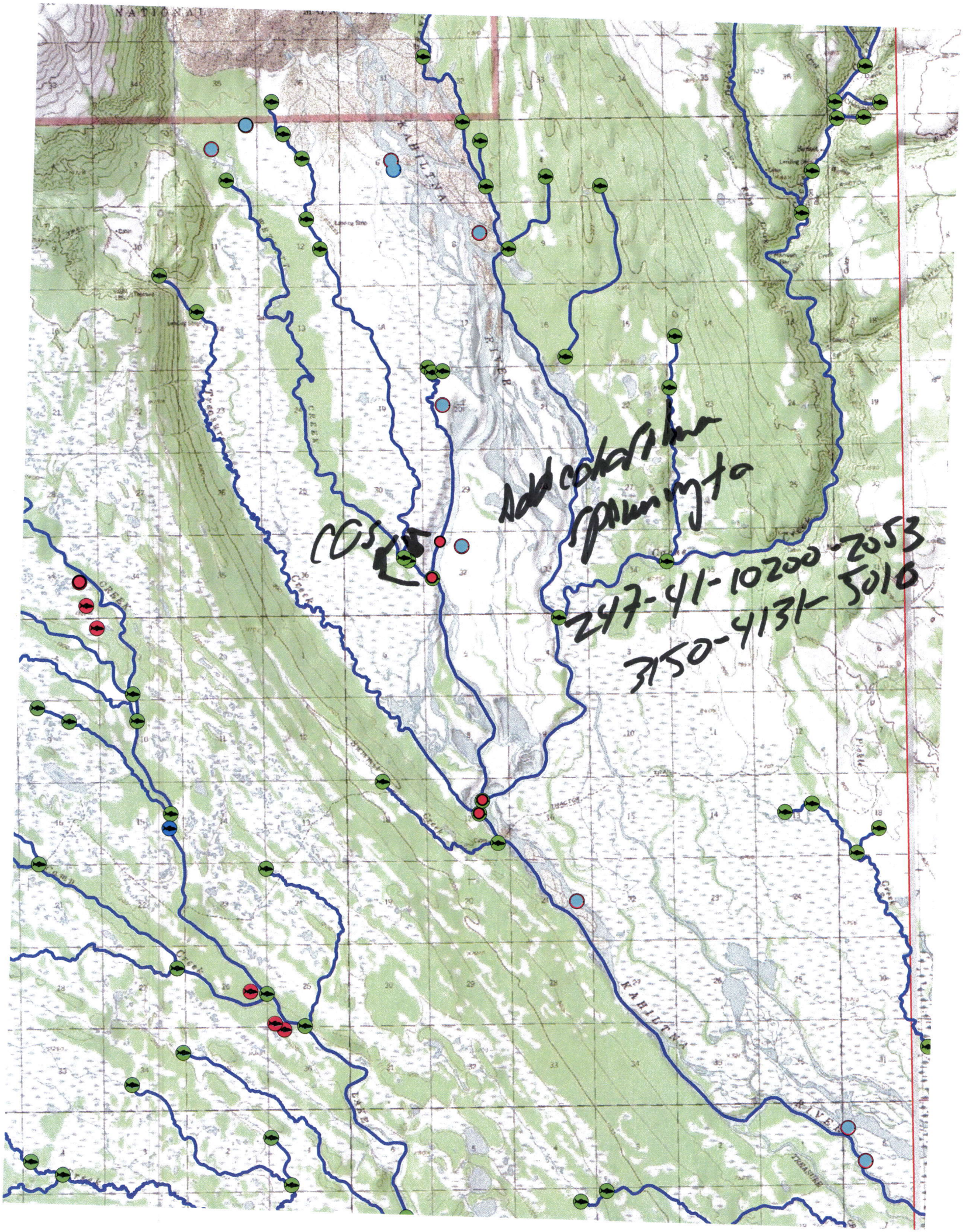

NATIONAL
KAHILTNA
RIVER
CREEK
Creek
Add coho silma
spawning to
COS
247-41-10200-2053
3150-4131-5010

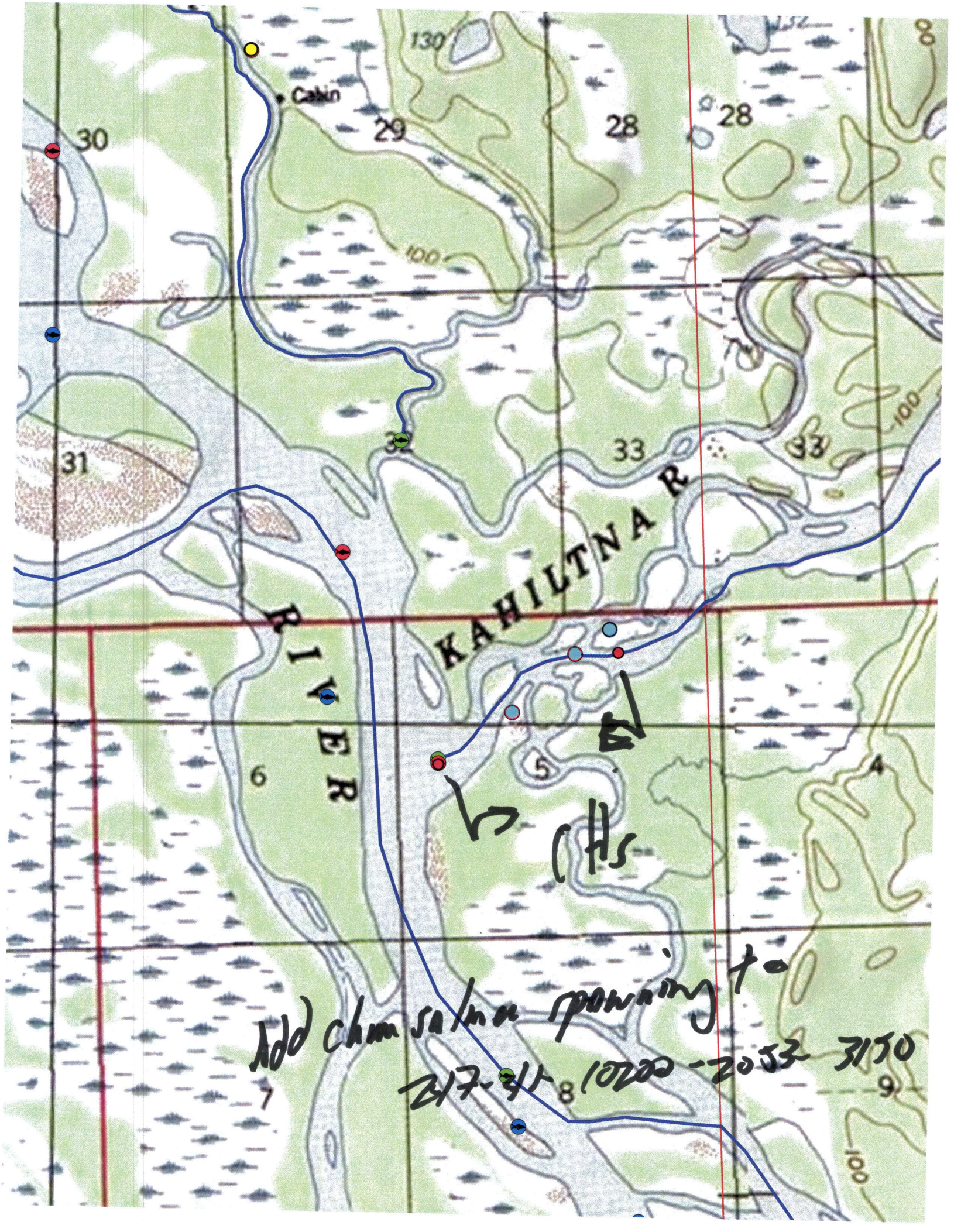
Cabin
130
30
29
28
28
100
31
32
33
33
100
KAHILTNA R
RIVER
6
5
4
CHs
7
8
9
100
Add chum salmon spawning to
217-211 10200-2053 3150

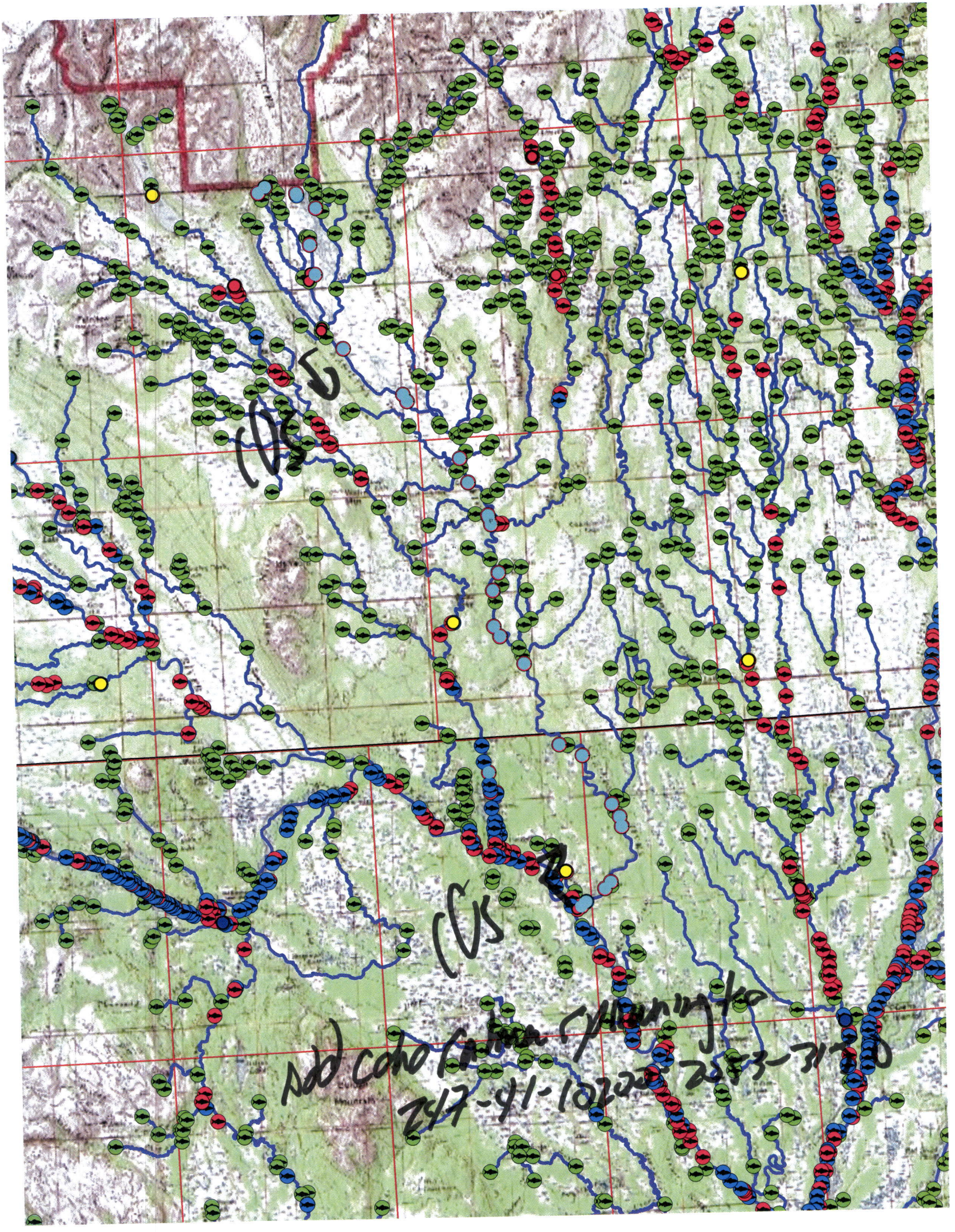
CVS
CVS
Add coho Calima spawning to
247-41-10200 2053-31-10