**State of Alaska**
**Department of Fish and Game**
**Division of Sport Fish**

**Nomination Form**
**Anadromous Waters Catalog**

Region: SCN

USGS Quad(s): Talkeetna B-3, Tyonek D-3, A-3, A-2

Anadromous Waters Catalog Number of Waterway: 247-41-10200-2053-3170

Name of Waterway: Lake Creek ☑ USGS Name ☐ Local Name

☑ Addition ☐ Deletion ☐ Correction ☐ Backup Information

For Office Use

| | | | |
|---|---|---|---|
| Nomination # | 11-179 | Fisheries Scientist | 6/13/11 Date |
| Revision Year: | 2012 | Habitat Operations Manager | 6/13/11 Date |
| Revision to: | Atlas ____ Catalog ____ Both X | AWC Project Biologist | 2/25/11 Date |
| Revision Code: | B-2 | Cartographer | 10/7/11 Date |

OBSERVATION INFORMATION

| Species | Date(s) Observed | Spawning | Rearing | Present | Anadromous |
|---|---|---|---|---|---|
| chum salmon (17) | 2009 & 2010 | X | | | ☑ |
| coho salmon (25) | 2009 & 2010 | X | | | ☑ |
| | | | | | ☐ |
| | | | | | ☐ |
| | | | | | ☐ |

**IMPORTANT**: Provide all supporting documentation that this water body is important for the spawning, rearing or migration of anadromous fish, including: number of fish and life stages observed; sampling methods, sampling duration and area sampled; copies of field notes; etc. Attach a copy of a map showing location of mouth and observed upper extent of each species, as well as other information such as: specific stream reaches observed as spawning or rearing habitat; locations, types, and heights of any barriers; etc.

**Comments:** Spawning coho & chum salmon salmon were observed during 2009 & 2010 during radio-telemetry aerial surveys, see attached data sheets and maps for details - coho salmon - 61.905100 -150.913700 lowers 62.382500 -151.306600 uppers

Add coho salmon spawning to stream


Name of Observer (please print): Richard Merizon

Signature: _____ Date: 2/15/2011

Agency: ADF&G SF

Address: 1800 Glenn Hiway Suite 4

Palmer, AK 99645-6736


This certifies that in my best professional judgment and belief the above information is evidence that this waterbody should be included in or deleted from the Anadromous Waters Catalog.

Signature of Area Biologist: Richard Merizon Date: 3/3/11

Name of Area Biologist (please print): RICHARD MERIZON

Revision 05/08

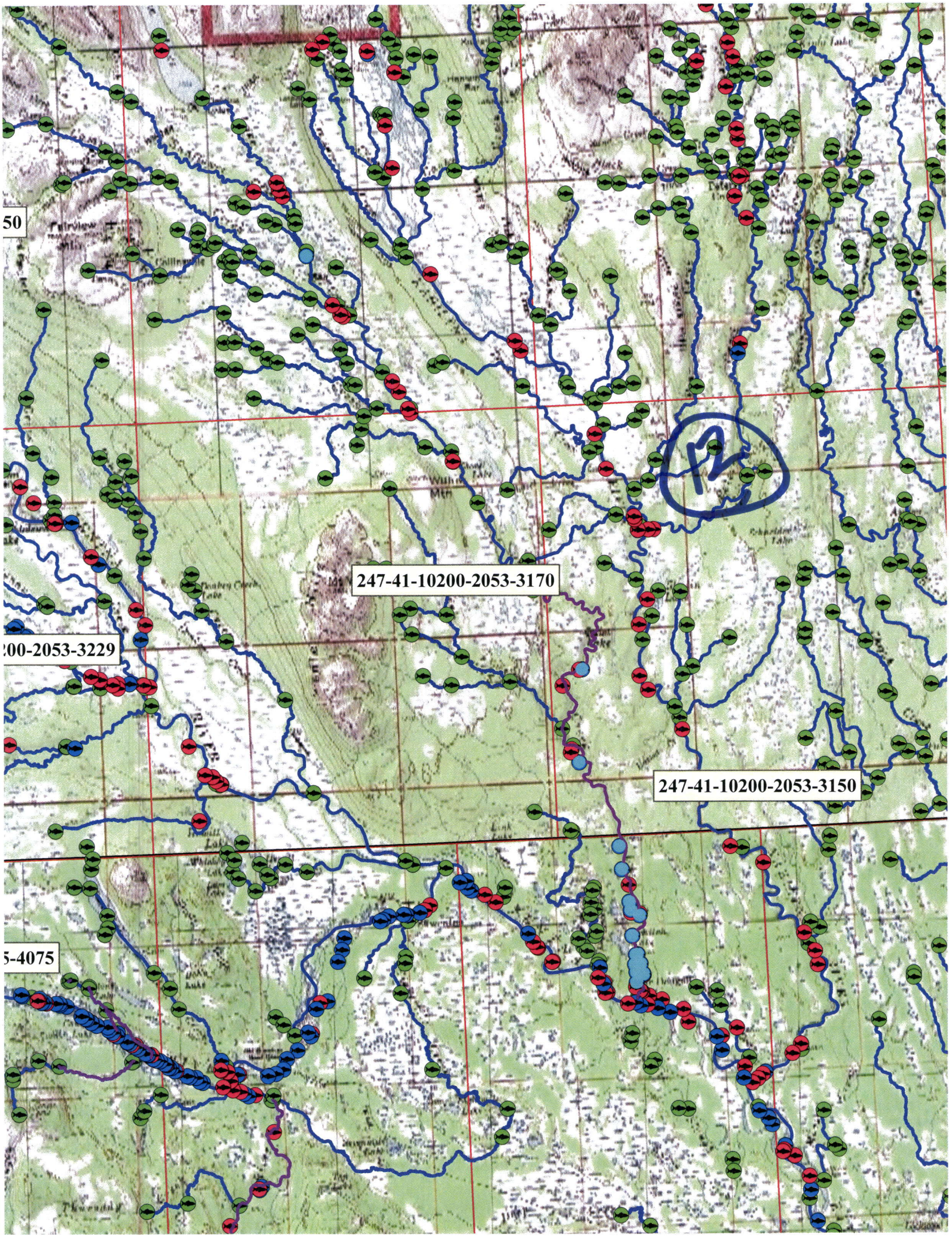
50
247-41-10200-2053-3170
00-2053-3229
247-41-10200-2053-3150
5-4075

| FID | Shape * | YEAR | Fish_No | Species | Lat | Long | Location | Drainage | Method |
|---|---|---|---|---|---|---|---|---|---|
| 831 | Point | 2009 | 41 | chum | 61.952823 | -150.906468 | Lake Ck | Yentna | Aerial |
| 833 | Point | 2009 | 465 | chum | 61.924745 | -150.908183 | Lake Ck | Yentna | Aerial |
| 839 | Point | 2009 | 456 | chum | 61.93004 | -150.913113 | Lake Ck | Yentna | Aerial |
| 864 | Point | 2009 | 73 | chum | 62.042903 | -150.971923 | Lake Ck | Yentna | Aerial |
| 916 | Point | 2009 | 432 | chum | 62.342332 | -151.281847 | Lake Ck | Yentna | Aerial |
| 828 | Point | 2010 | 724 16 | chum | 61.91852 | -150.905108 | Lake Creek | Yentna | Aerial |
| 829 | Point | 2010 | 363 00 | chum | 61.918943 | -150.905267 | Lake Creek | Yentna | Aerial |
| 838 | Point | 2010 | 905 02 | chum | 61.930262 | -150.911253 | Lake Creek | Yentna | Aerial |
| 840 | Point | 2010 | 685 08 | chum | 61.919983 | -150.91385 | Lake Creek | Yentna | Aerial |
| 841 | Point | 2010 | 724 17 | chum | 61.913907 | -150.914127 | Lake Creek | Yentna | Aerial |
| 842 | Point | 2010 | 205 06 | chum | 61.924418 | -150.914968 | Lake Creek | Yentna | Aerial |
| 845 | Point | 2010 | 424 17 | chum | 61.941162 | -150.916587 | Lake Creek | Yentna | Aerial |
| 847 | Point | 2010 | 363 05 | chum | 61.956217 | -150.917025 | Lake Creek | Yentna | Aerial |
| 849 | Point | 2010 | 344 05 | chum | 61.960978 | -150.918157 | Lake Creek | Yentna | Aerial |
| 851 | Point | 2010 | 905 19 | chum | 61.98006 | -150.925443 | Lake Creek | Yentna | Aerial |
| 853 | Point | 2010 | 705 14 | chum | 61.99351 | -150.927247 | Lake Creek | Yentna | Aerial |
| 862 | Point | 2010 | 363 13 | chum | 62.096533 | -150.96286 | Lake Creek | Yentna | Aerial |

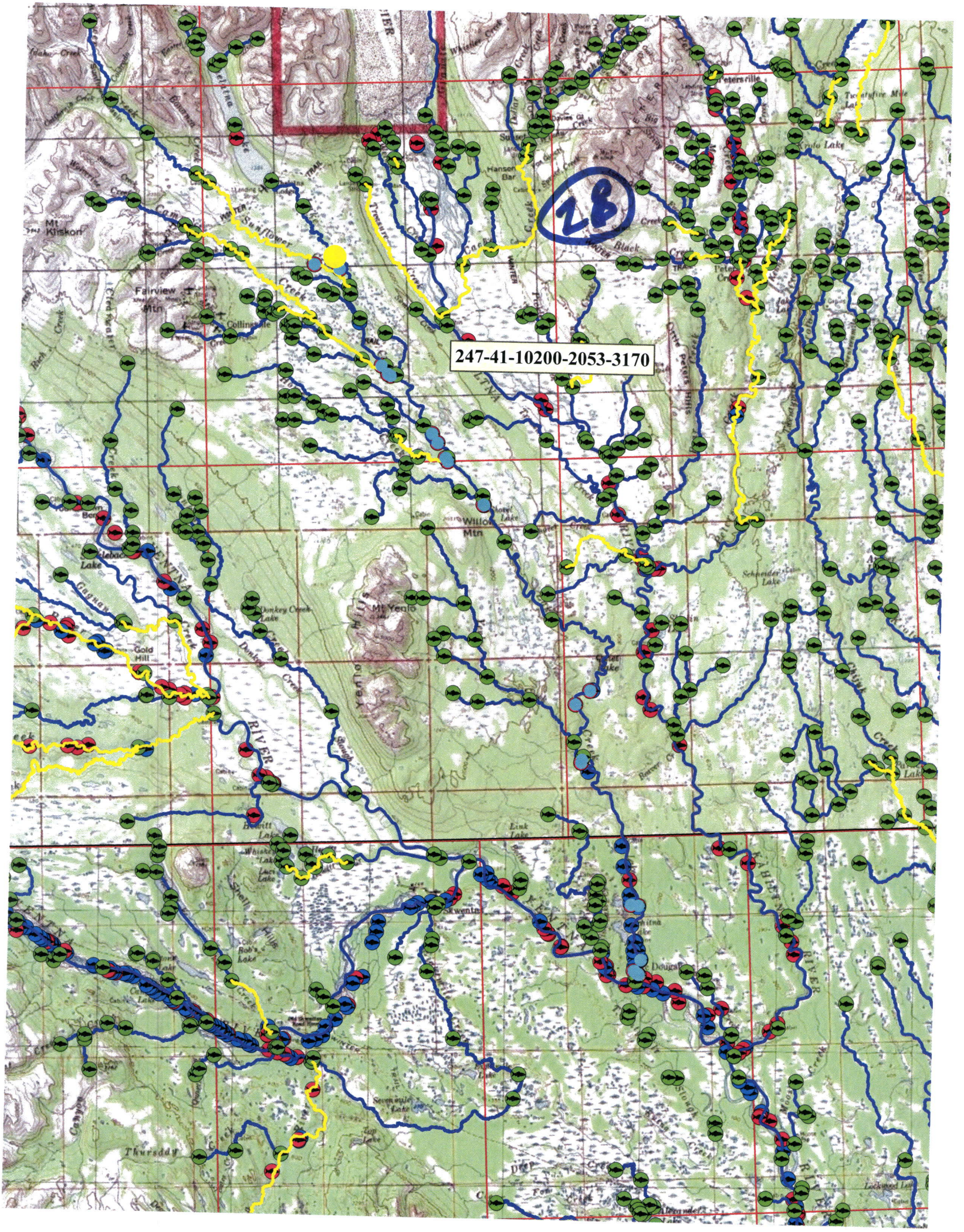

247-41-10200-2053-3170
2B
Mt Kliskon
Fairview Mtn
Collinsville
Hansen Bar
Petersville
Willow Mtn
Mt Yenlo
Gold Hill
Donkey Creek Lake
Schneider Lake
Link Lake
Skwentna
Dougal
Thursday
Sevenmile Lake
Top Lake
Rob's Lake
Lockwood Lake
Alexander Lake
Twentyfive Mile Lake
Crolo Lake
Black Creek
Sunflower Creek
Yentna River
Kahlitna River

| FID | Shape * | YEAR | Fish_No | Species | Lat | Long | Location | Drainage | Method |
|---|---|---|---|---|---|---|---|---|---|
| 846 | Point | 2010 | 384 57 | coho | 61.954625 | -150.916743 | Lake Creek | Yentna | Aerial |
| 865 | Point | 2009 | 174 | coho | 62.050862 | -150.980255 | Lake Ck | Yentna | Aerial |
| 867 | Point | 2009 | 837 | coho | 62.087615 | -150.987912 | Lake Ck | Yentna | Aerial |
| 908 | Point | 2009 | 793 | coho | 62.307727 | -151.242575 | Lake Ck | Yentna | Aerial |
| 910 | Point | 2009 | 101 | coho | 62.313463 | -151.251752 | Lake Ck | Yentna | Aerial |
| 925 | Point | 2009 | 136 | coho | 62.38574 | -151.314922 | Lake Ck | Yentna | Aerial |
| 933 | Point | 2009 | 954 | coho | 62.380915 | -151.344133 | Lake Ck | Yentna | Aerial |
| 827 | Point | 2010 | 363 40 | coho | 61.918128 | -150.904965 | Lake Creek | Yentna | Aerial |
| 830 | Point | 2010 | 424 44 | coho | 61.953913 | -150.906095 | Lake Creek | Yentna | Aerial |
| 832 | Point | 2010 | 205 52 | coho | 61.908525 | -150.907965 | Lake Creek | Yentna | Aerial |
| 834 | Point | 2010 | 885 41 | coho | 61.90924 | -150.90969 | Lake Creek | Yentna | Sport Angler |
| 835 | Point | 2010 | 404 50 | coho | 61.90924 | -150.90969 | Lake Creek | Yentna | Sport Angler |
| 836 | Point | 2010 | 724 38 | coho | 61.90924 | -150.91011 | Lake Creek | Yentna | Sport Angler |
| 843 | Point | 2010 | 634 66 | coho | 61.911208 | -150.915042 | Lake Creek | Yentna | Aerial |
| 863 | Point | 2010 | 943 39 | coho | 62.096355 | -150.966598 | Lake Creek | Yentna | Aerial |
| 866 | Point | 2010 | 404 41 | coho | 62.049082 | -150.981578 | Lake Creek | Yentna | Aerial |
| 878 | Point | 2010 | 404 40 | coho | 62.220033 | -151.110302 | Lake Creek | Yentna | Aerial |
| 879 | Point | 2010 | 724 40 | coho | 62.220357 | -151.110845 | Lake Creek | Yentna | Aerial |
| 885 | Point | 2010 | 324 49 | coho | 62.249347 | -151.16031 | Lake Creek | Yentna | Aerial |
| 887 | Point | 2010 | 885 39 | coho | 62.251705 | -151.163497 | Lake Creek | Yentna | Aerial |
| 891 | Point | 2010 | 034 44 | coho | 62.261747 | -151.174015 | Lake Creek | Yentna | Aerial |
| 895 | Point | 2010 | 943 38 | coho | 62.267998 | -151.181503 | Lake Creek | Yentna | Aerial |
| 907 | Point | 2010 | 264 40 | coho | 62.306622 | -151.239047 | Lake Creek | Yentna | Aerial |
| 921 | Point | 2010 | 404 68 | coho | 62.377578 | -151.30857 | Lake Creek | Yentna | Aerial |
| 924 | Point | 2010 | 943 46 | coho | 62.381558 | -151.31249 | Lake Creek | Yentna | Aerial |

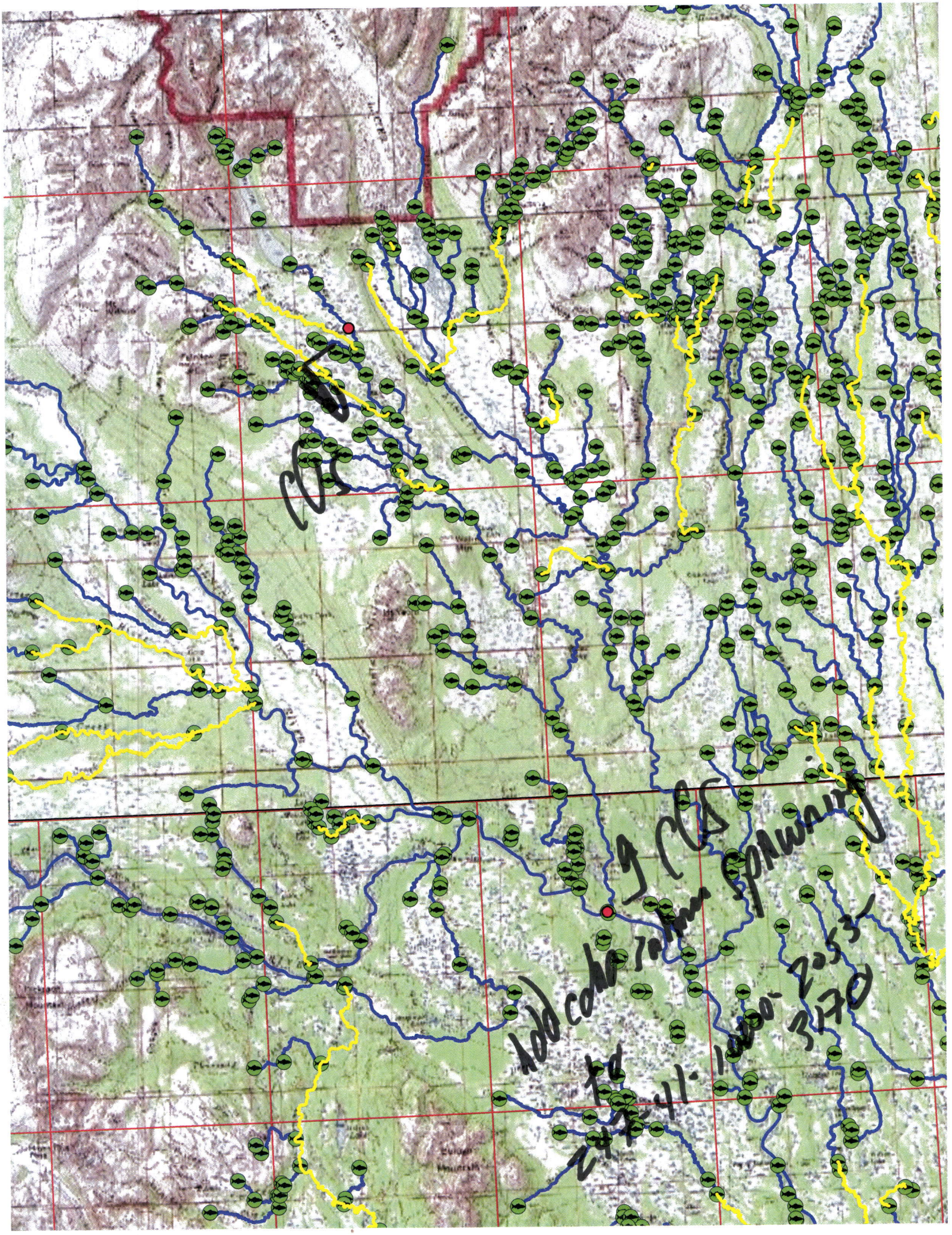
CCS
9 CCS
Add coho salmon spawning
to
247-41-1000-2053-3170