State of Alaska
Department of Fish and Game
Division of Sport Fish

Nomination Form
Anadromous Waters Catalog

Region: SCN

USGS Quad(s): Tyonek D-4, D-5, D-6

Anadromous Waters Catalog Number of Waterway: 247-41-10200-2053-3205

Name of Waterway: Skwentna River ☑ USGS Name ☐ Local Name

☑ Addition ☐ Deletion ☐ Correction ☐ Backup Information

For Office Use

Nomination #	11-178		
Revision Year:	2012	Fisheries Scientist	6/13/11 Date
Revision to:	Atlas ____ Catalog ____ Both X	Habitat Operations Manager	6/13/11 Date
		AWC Project Biologist	2/25/11 Date
Revision Code:	B-1, B-2	Cartographer	10/12/11 Date

OBSERVATION INFORMATION

Species	Date(s) Observed	Spawning	Rearing	Present	Anadromous
chum salmon (127)	2009 & 2010	X			☑
coho salmon (39)	2009 & 2010	X			☑
					☐
					☐
					☐

IMPORTANT: Provide all supporting documentation that this water body is important for the spawning, rearing or migration of anadromous fish, including: number of fish and life stages observed; sampling methods, sampling duration and area sampled; copies of field notes; etc. Attach a copy of a map showing location of mouth and observed upper extent of each species, as well as other information such as: specific stream reaches observed as spawning or rearing habitat; locations, types, and heights of any barriers; etc.

Comments: Spawning coho & chum salmon salmon were observed during 2009 & 2010 during radio-telemetry aerial surveys, see attached data sheets and maps for details - coho salmon - 61.964800 -151.164000 lowers 61.958300 -152.037100 uppers, chum salmon 61.960600 -151.175700 lower 61.963700 -152.249700 uppers.

Add chum and coho salmon spawning to stream

Name of Observer (please print): Richard Merizon

Signature: _____ Date: 2/15/2011

Agency: ADF&G SF

Address: 1800 Glenn Hiway Suite 4

Palmer, AK 99645-6736

This certifies that in my best professional judgment and belief the above information is evidence that this waterbody should be included in or deleted from the Anadromous Waters Catalog.

Signature of Area Biologist: _____ Date: 3/3/11

Name of Area Biologist (please print): RICHARD MERIZON

Revision 05/08

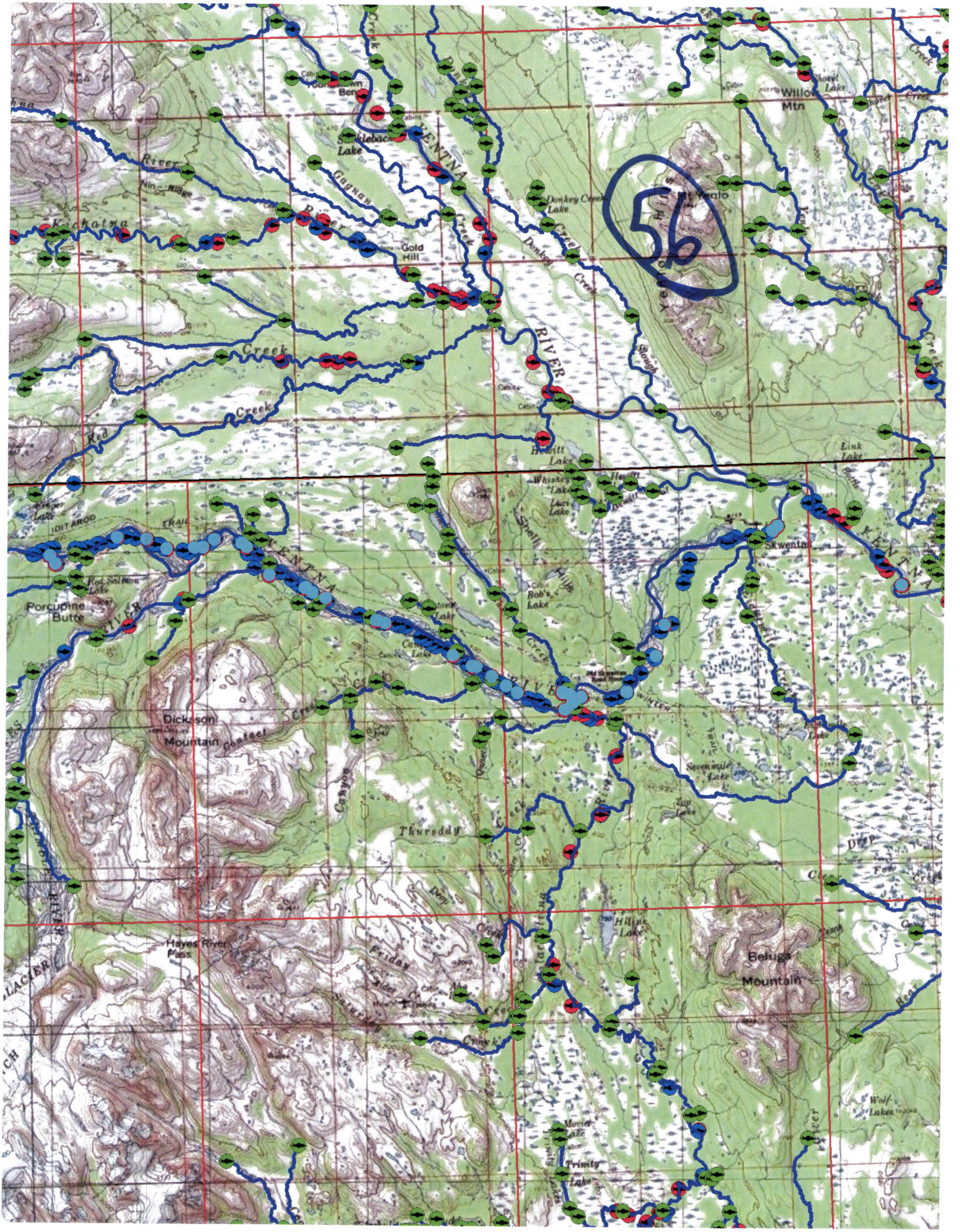
56
Willow Mtn
Mt Yeolo
Donkey Creek Lake
Gold Hill
Kochatna
Nin Ridge
Gagnan
Creek
Red
Hewitt Lake
Whiskey Lake
Luci Lake
Shell Hills
Bob's Lake
Skwentna
Link Lake
Porcupine Butte
Red Salmon Lake
Dickson Mountain
Contact
Canyon
Thursday
Sevenmile Lake
Top Lake
Hayes River Pass
Friday
Saturday
Beluga Mountain
Wolf Lakes
Trinity Lake
Movie Lake
Hilins Lake
Deep
Bear
Slough
Cabin

FID	Shape *	YEAR	Fish_No	Species	Lat	Long	Location	Drainage	Method
869	Point	2009	826	coho	61.928117	-151.01666	Skwentna R	Yentna	Aerial
888	Point	2009	177	coho	61.964315	-151.163737	Skwentna R	Yentna	Aerial
890	Point	2009	738	coho	61.961577	-151.170268	Skwentna R	Yentna	Aerial
920	Point	2009	107	coho	61.910235	-151.30427	Skwentna R	Yentna	Aerial
959	Point	2009	131	coho	61.870687	-151.407463	Skwentna R	Yentna	Aerial
964	Point	2009	185	coho	61.867265	-151.418125	Skwentna R	Yentna	Aerial
966	Point	2009	170	coho	61.872475	-151.421427	Skwentna R	Yentna	Aerial
1032	Point	2009	113	coho	61.896637	-151.560327	Skwentna R	Yentna	Aerial
1081	Point	2009	726	coho	61.934575	-151.728505	Skwentna R	Yentna	Aerial
1089	Point	2009	708	coho	61.93716	-151.737272	Skwentna R	Yentna	Aerial
1104	Point	2009	717	coho	61.945093	-151.78	Skwentna R	Yentna	Aerial
1109	Point	2009	929	coho	61.961255	-151.806423	Skwentna R	Yentna	Aerial
1111	Point	2009	119	coho	61.963458	-151.812493	Skwentna R	Yentna	Aerial
1119	Point	2009	769	coho	61.965958	-151.845578	Skwentna R	Yentna	Aerial
1126	Point	2009	173	coho	61.961598	-151.870007	Skwentna R	Yentna	Aerial
1139	Point	2009	134	coho	61.961487	-151.903548	Skwentna R	Yentna	Aerial
927	Point	2010	404 56	coho	61.892495	-151.315708	Skwentna River	Yentna	Aerial
969	Point	2010	034 40	coho	61.863728	-151.427847	Skwentna River	Yentna	Aerial
971	Point	2010	404 42	coho	61.873288	-151.429422	Skwentna River	Yentna	Aerial
972	Point	2010	404 44	coho	61.873737	-151.429927	Skwentna River	Yentna	Aerial
988	Point	2010	905 42	coho	61.874315	-151.48443	Skwentna River	Yentna	Aerial
995	Point	2010	424 58	coho	61.878288	-151.497465	Skwentna River	Yentna	Aerial
1009	Point	2010	034 67	coho	61.883972	-151.514327	Skwentna River	Yentna	Aerial
1016	Point	2010	384 41	coho	61.889632	-151.532647	Skwentna River	Yentna	Aerial
1018	Point	2010	205 55	coho	61.889923	-151.53344	Skwentna River	Yentna	Aerial
1021	Point	2010	943 44	coho	61.890108	-151.53827	Skwentna River	Yentna	Aerial
1056	Point	2010	034 49	coho	61.916153	-151.641615	Skwentna River	Yentna	Aerial
1062	Point	2010	205 41	coho	61.91772	-151.65063	Skwentna River	Yentna	Aerial
1065	Point	2010	705 40	coho	61.917775	-151.652008	Skwentna River	Yentna	Aerial
1079	Point	2010	404 53	coho	61.931067	-151.712545	Skwentna River	Yentna	Aerial
1088	Point	2010	424 55	coho	61.93751	-151.736217	Skwentna River	Yentna	Aerial
1123	Point	2010	943 49	coho	61.961675	-151.85966	Skwentna River	Yentna	Aerial
1153	Point	2010	705 42	coho	61.967283	-151.927692	Skwentna River	Yentna	Aerial
1162	Point	2010	905 44	coho	61.968492	-151.963593	Skwentna River	Yentna	Aerial
1193	Point	2010	634 48	coho	61.954373	-152.038453	Skwentna River	Yentna	Aerial
1197	Point	2010	424 38	coho	61.959157	-152.045148	Skwentna River	Yentna	Aerial
938	Point	2010	925 39	coho	61.872677	-151.352585	Skwentna Tower	Yentna	Ground
940	Point	2010	034 50	coho	61.872677	-151.352585	Skwentna Tower	Yentna	Ground
942	Point	2010	344 39	coho	61.872677	-151.352585	Skwentna Tower	Yentna	Ground

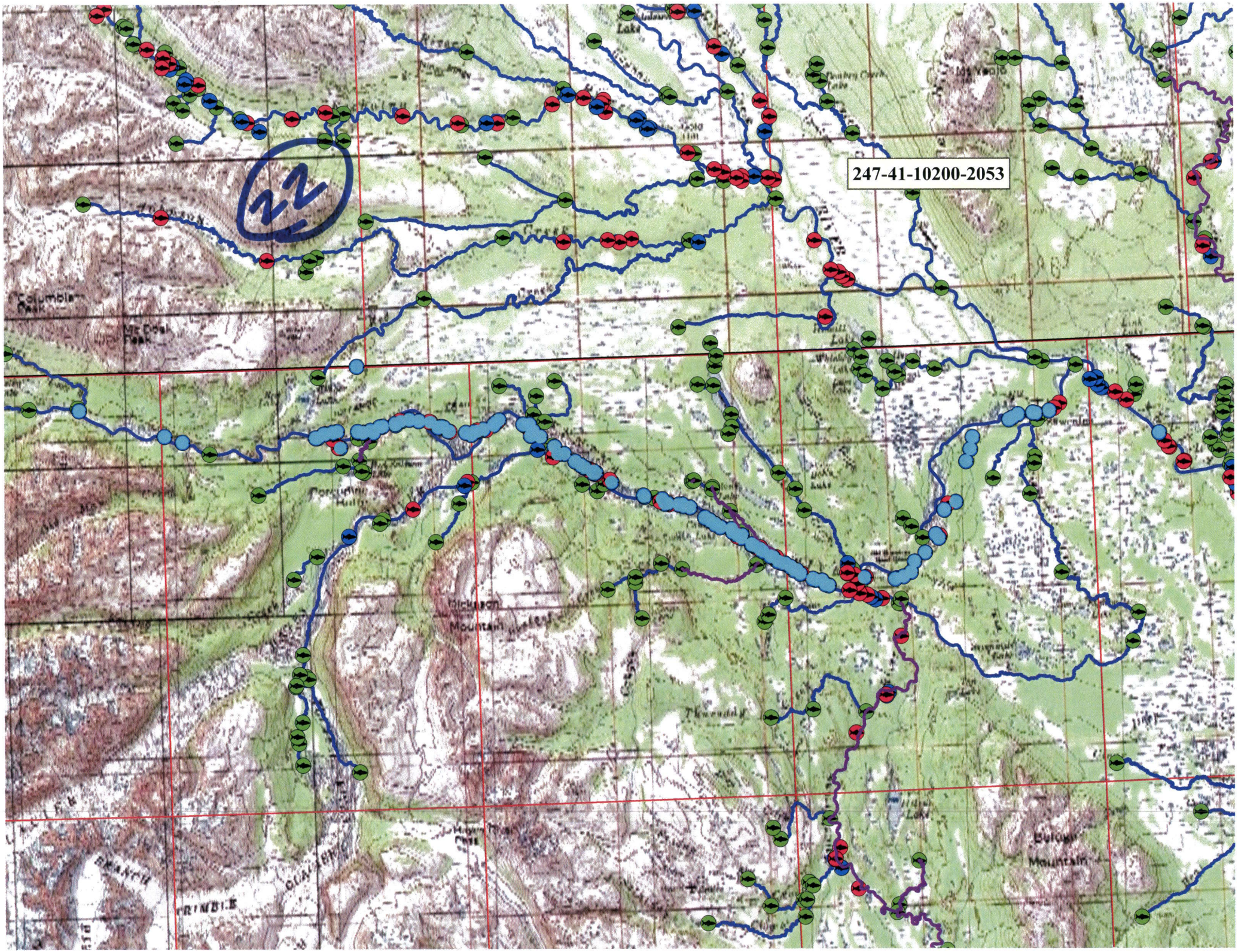

247-41-10200-2053
22
Columbia Peak
Mt Doak Peak
Dickson Mountain
Bulger Mountain

FID	Shape *	YEAR	Fish_No	Species	Lat	Long	Location	Drainage	Method
1144	Point	2010	685 02	chum	61.96427	-151.914205	Skwentna	Yentna	Aerial
875	Point	2009	403	chum	61.945128	-151.044687	Skwentna R	Yentna	Aerial
897	Point	2009	414	chum	61.959185	-151.193333	Skwentna R	Yentna	Aerial
901	Point	2009	91	chum	61.958927	-151.215047	Skwentna R	Yentna	Aerial
912	Point	2009	439	chum	61.947118	-151.271167	Skwentna R	Yentna	Aerial
919	Point	2009	58	chum	61.911058	-151.294938	Skwentna R	Yentna	Aerial
929	Point	2009	85	chum	61.893343	-151.320597	Skwentna R	Yentna	Aerial
932	Point	2009	467	chum	61.88335	-151.334385	Skwentna R	Yentna	Aerial
934	Point	2009	78	chum	61.878458	-151.347937	Skwentna R	Yentna	Aerial
944	Point	2009	80	chum	61.872677	-151.35259	Skwentna R	Yentna	Ground
985	Point	2009	69	chum	61.869868	-151.460587	Skwentna R	Yentna	Aerial
986	Point	2009	401	chum	61.870297	-151.468123	Skwentna R	Yentna	Aerial
991	Point	2009	56	chum	61.876177	-151.49034	Skwentna R	Yentna	Aerial
992	Point	2009	83	chum	61.876228	-151.493568	Skwentna R	Yentna	Aerial
993	Point	2009	404	chum	61.877875	-151.496133	Skwentna R	Yentna	Aerial
996	Point	2009	65	chum	61.878508	-151.49836	Skwentna R	Yentna	Aerial
1000	Point	2009	416	chum	61.88023	-151.504285	Skwentna R	Yentna	Aerial
1011	Point	2009	54	chum	61.884017	-151.518007	Skwentna R	Yentna	Aerial
1012	Point	2009	42	chum	61.884288	-151.518927	Skwentna R	Yentna	Aerial
1015	Point	2009	39	chum	61.88767	-151.53026	Skwentna R	Yentna	Aerial
1017	Point	2009	53	chum	61.889043	-151.533245	Skwentna R	Yentna	Aerial
1019	Point	2009	27	chum	61.888835	-151.533865	Skwentna R	Yentna	Aerial
1024	Point	2009	84	chum	61.890957	-151.540327	Skwentna R	Yentna	Aerial
1027	Point	2009	468	chum	61.891945	-151.543438	Skwentna R	Yentna	Aerial
1034	Point	2009	24	chum	61.897698	-151.561243	Skwentna R	Yentna	Aerial
1037	Point	2009	88	chum	61.89918	-151.565792	Skwentna R	Yentna	Aerial
1042	Point	2009	59	chum	61.90382	-151.586875	Skwentna R	Yentna	Aerial
1051	Point	2009	81	chum	61.913888	-151.616435	Skwentna R	Yentna	Aerial
1053	Point	2009	17	chum	61.915715	-151.625412	Skwentna R	Yentna	Aerial
1058	Point	2009	457	chum	61.916558	-151.646888	Skwentna R	Yentna	Aerial
1060	Point	2009	36	chum	61.919032	-151.649655	Skwentna R	Yentna	Aerial
1077	Point	2009	15	chum	61.929717	-151.710255	Skwentna R	Yentna	Aerial
1085	Point	2009	7	chum	61.936435	-151.731773	Skwentna R	Yentna	Aerial
1108	Point	2009	10	chum	61.957565	-151.805745	Skwentna R	Yentna	Aerial
1138	Point	2009	26	chum	61.961487	-151.903548	Skwentna R	Yentna	Aerial
1140	Point	2009	2	chum	61.961808	-151.90573	Skwentna R	Yentna	Aerial
1167	Point	2009	61	chum	61.96608	-151.968847	Skwentna R	Yentna	Aerial
1178	Point	2009	35	chum	61.962238	-151.995903	Skwentna R	Yentna	Aerial
1188	Point	2009	52	chum	61.99985	-152.013702	Skwentna R	Yentna	Aerial
1195	Point	2009	3	chum	61.963387	-152.039777	Skwentna R	Yentna	Aerial
1198	Point	2009	43	chum	61.96296	-152.045263	Skwentna R	Yentna	Aerial
1200	Point	2009	534	chum	61.962247	-152.053907	Skwentna R	Yentna	Aerial
1201	Point	2009	14	chum	61.962063	-152.056098	Skwentna R	Yentna	Aerial
1204	Point	2009	429	chum	61.960155	-152.06568	Skwentna R	Yentna	Aerial
893	Point	2010	905 16	chum	61.960178	-151.176398	Skwentna River	Yentna	Aerial
900	Point	2010	384 06	chum	61.959473	-151.19662	Skwentna River	Yentna	Aerial
902	Point	2010	384 17	chum	61.957072	-151.222165	Skwentna River	Yentna	Aerial
904	Point	2010	384 01	chum	61.956203	-151.225945	Skwentna River	Yentna	Aerial
913	Point	2010	205 15	chum	61.940518	-151.274455	Skwentna River	Yentna	Aerial
914	Point	2010	384 05	chum	61.933678	-151.28024	Skwentna River	Yentna	Aerial

FID	Shape *	YEAR	Fish_No	Species	Lat	Long	Location	Drainage	Method
923	Point	2010	634 41	chum	61.906853	-151.309095	Skwentna River	Yentna	Aerial
928	Point	2010	404 12	chum	61.891205	-151.317143	Skwentna River	Yentna	Aerial
945	Point	2010	205 10	chum	61.87026	-151.362148	Skwentna River	Yentna	Aerial
948	Point	2010	404 03	chum	61.869107	-151.372022	Skwentna River	Yentna	Aerial
949	Point	2010	404 04	chum	61.869107	-151.372022	Skwentna River	Yentna	Aerial
960	Point	2010	404 21	chum	61.870558	-151.409477	Skwentna River	Yentna	Aerial
980	Point	2010	424 08	chum	61.866842	-151.452555	Skwentna River	Yentna	Aerial
982	Point	2010	424 21	chum	61.867623	-151.456438	Skwentna River	Yentna	Aerial
987	Point	2010	634 17	chum	61.871022	-151.471403	Skwentna River	Yentna	Aerial
989	Point	2010	634 14	chum	61.874212	-151.4863	Skwentna River	Yentna	Aerial
994	Point	2010	424 16	chum	61.878017	-151.496627	Skwentna River	Yentna	Aerial
1004	Point	2010	424 04	chum	61.880743	-151.50848	Skwentna River	Yentna	Aerial
1008	Point	2010	424 03	chum	61.881598	-151.512217	Skwentna River	Yentna	Aerial
1013	Point	2010	634 00	chum	61.884812	-151.521533	Skwentna River	Yentna	Aerial
1025	Point	2010	034 04	chum	61.891585	-151.543197	Skwentna River	Yentna	Aerial
1026	Point	2010	034 15	chum	61.891585	-151.543197	Skwentna River	Yentna	Aerial
1029	Point	2010	634 07	chum	61.897098	-151.554915	Skwentna River	Yentna	Aerial
1030	Point	2010	344 01	chum	61.895643	-151.555977	Skwentna River	Yentna	Aerial
1038	Point	2010	324 14	chum	61.900865	-151.566817	Skwentna River	Yentna	Aerial
1040	Point	2010	034 13	chum	61.902075	-151.580543	Skwentna River	Yentna	Aerial
1041	Point	2010	205 04	chum	61.904145	-151.586595	Skwentna River	Yentna	Aerial
1044	Point	2010	705 20	chum	61.905932	-151.592047	Skwentna River	Yentna	Aerial
1045	Point	2010	705 08	chum	61.906425	-151.593647	Skwentna River	Yentna	Aerial
1047	Point	2010	634 04	chum	61.907805	-151.598625	Skwentna River	Yentna	Aerial
1052	Point	2010	205 17	chum	61.914768	-151.62429	Skwentna River	Yentna	Aerial
1054	Point	2010	384 22	chum	61.915753	-151.629902	Skwentna River	Yentna	Aerial
1057	Point	2010	404 13	chum	61.916633	-151.643485	Skwentna River	Yentna	Aerial
1068	Point	2010	384 04	chum	61.920868	-151.67096	Skwentna River	Yentna	Aerial
1069	Point	2010	885 14	chum	61.921487	-151.672115	Skwentna River	Yentna	Aerial
1082	Point	2010	925 26	chum	61.935317	-151.728877	Skwentna River	Yentna	Aerial
1083	Point	2010	034 06	chum	61.934948	-151.731	Skwentna River	Yentna	Aerial
1084	Point	2010	424 11	chum	61.936042	-151.731337	Skwentna River	Yentna	Aerial
1086	Point	2010	034 16	chum	61.935483	-151.732677	Skwentna River	Yentna	Aerial
1090	Point	2010	205 09	chum	61.938452	-151.741918	Skwentna River	Yentna	Aerial
1091	Point	2010	384 44	chum	61.938935	-151.743567	Skwentna River	Yentna	Aerial
1093	Point	2010	205 11	chum	61.940033	-151.746887	Skwentna River	Yentna	Aerial
1094	Point	2010	685 09	chum	61.942143	-151.753437	Skwentna River	Yentna	Aerial
1098	Point	2010	264 19	chum	61.94675	-151.766472	Skwentna River	Yentna	Aerial
1101	Point	2010	745 14	chum	61.94662	-151.774142	Skwentna River	Yentna	Aerial
1102	Point	2010	745 16	chum	61.94662	-151.774142	Skwentna River	Yentna	Aerial
1103	Point	2010	324 01	chum	61.9509	-151.777662	Skwentna River	Yentna	Aerial
1105	Point	2010	363 01	chum	61.956817	-151.794287	Skwentna River	Yentna	Aerial
1107	Point	2010	404 17	chum	61.960347	-151.802795	Skwentna River	Yentna	Aerial
1110	Point	2010	205 30	chum	61.963845	-151.807088	Skwentna River	Yentna	Aerial
1112	Point	2010	724 11	chum	61.963897	-151.81362	Skwentna River	Yentna	Aerial
1113	Point	2010	724 14	chum	61.964103	-151.81445	Skwentna River	Yentna	Aerial
1118	Point	2010	634 05	chum	61.966952	-151.843472	Skwentna River	Yentna	Aerial
1121	Point	2010	634 36	chum	61.965482	-151.847663	Skwentna River	Yentna	Aerial
1122	Point	2010	685 11	chum	61.964102	-151.85034	Skwentna River	Yentna	Aerial
1124	Point	2010	705 02	chum	61.961992	-151.862785	Skwentna River	Yentna	Aerial

FID	Shape *	YEAR	Fish_No	Species	Lat	Long	Location	Drainage	Method
1125	Point	2010	724 02	chum	61.961047	-151.869978	Skwentna River	Yentna	Aerial
1127	Point	2010	404 01	chum	61.960752	-151.873683	Skwentna River	Yentna	Aerial
1129	Point	2010	324 11	chum	61.959212	-151.877613	Skwentna River	Yentna	Aerial
1132	Point	2010	404 11	chum	61.960497	-151.883975	Skwentna River	Yentna	Aerial
1142	Point	2010	634 23	chum	61.964073	-151.911288	Skwentna River	Yentna	Aerial
1147	Point	2010	634 01	chum	61.964055	-151.917653	Skwentna River	Yentna	Aerial
1152	Point	2010	634 12	chum	61.967132	-151.926738	Skwentna River	Yentna	Aerial
1156	Point	2010	205 07	chum	61.967913	-151.940635	Skwentna River	Yentna	Aerial
1159	Point	2010	885 11	chum	61.96883	-151.952175	Skwentna River	Yentna	Aerial
1161	Point	2010	925 00	chum	61.968172	-151.962087	Skwentna River	Yentna	Aerial
1168	Point	2010	404 22	chum	61.96687	-151.968947	Skwentna River	Yentna	Aerial
1172	Point	2010	034 00	chum	61.965587	-151.984725	Skwentna River	Yentna	Aerial
1173	Point	2010	034 08	chum	61.965233	-151.987957	Skwentna River	Yentna	Aerial
1180	Point	2010	205 20	chum	61.963472	-151.998995	Skwentna River	Yentna	Aerial
1182	Point	2010	705 07	chum	61.962538	-152.00809	Skwentna River	Yentna	Aerial
1184	Point	2010	344 07	chum	61.962455	-152.009132	Skwentna River	Yentna	Aerial
1189	Point	2010	634 15	chum	61.963083	-152.014445	Skwentna River	Yentna	Aerial
1192	Point	2010	634 11	chum	61.954115	-152.036283	Skwentna River	Yentna	Aerial
1203	Point	2010	925 07	chum	61.960203	-152.06355	Skwentna River	Yentna	Aerial
1226	Point	2010	424 00	chum	61.959942	-152.227282	Skwentna River	Yentna	Aerial
1233	Point	2010	634 02	chum	61.963542	-152.248842	Skwentna River	Yentna	Aerial
1237	Point	2010	905 00	chum	61.979313	-152.350392	Skwentna River	Yentna	Aerial
936	Point	2010	745 23	chum	61.872677	-151.352585	Skwentna Tower	Yentna	Ground
937	Point	2010	885 00	chum	61.872677	-151.352585	Skwentna Tower	Yentna	Ground
939	Point	2010	034 01	chum	61.872677	-151.352585	Skwentna Tower	Yentna	Ground
941	Point	2010	205 12	chum	61.872677	-151.352585	Skwentna Tower	Yentna	Ground
943	Point	2010	424 09	chum	61.872677	-151.352585	Skwentna Tower	Yentna	Ground

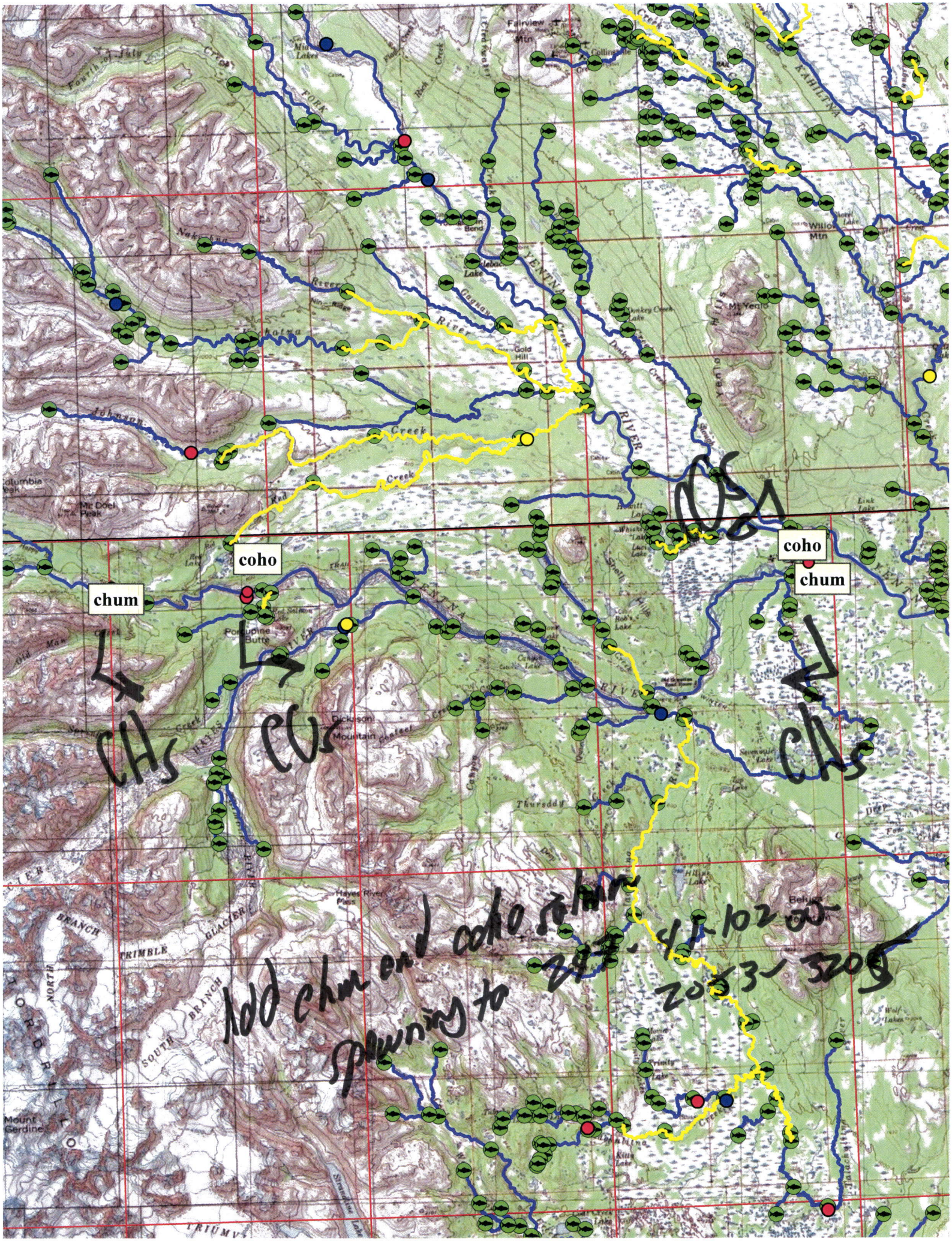
coho
chum
coho
chum
CHs
CCs
CCs
CHs
add chm and coho salmon
spawning to 2003-3205
Fairview Mtn
Collinsville
Gold Hill
Willow Mtn
Mt Yenlo
Porcupine Butte
Dickinson Mountain
Hayes River Pass
Mount Gerdine
Johnson
Creek
Red
Creek
YENTNA
RIVER
KAHILTNA
TRIMBLE
GLACIER
NORTH BRANCH
SOUTH BRANCH
Thursday
Beluga