State of Alaska
Department of Fish and Game
Division of Sport Fish

Nomination Form
Anadromous Waters Catalog

Region: SCN

USGS Quad(s): Talkeetna/~~Kni~~, A-5

Anadromous Waters Catalog Number of Waterway: 247-41-10200-2053-3225

Name of Waterway: Johnson Creek

☑ USGS Name ☐ Local Name

☑ Addition ☐ Deletion ☐ Correction ☐ Backup Information

For Office Use

Nomination #	11-172	Fisheries Scientist	6/18/11 Date
Revision Year:	2012	Habitat Operations Manager	6/13/11 Date
Revision to:	Atlas ____ Catalog ____ Both X	AWC Project Biologist	2/24/11 Date
Revision Code:	B-2	Cartographer	10/6/11 Date

OBSERVATION INFORMATION

Species	Date(s) Observed	Spawning	Rearing	Present	Anadromous
Coho salmon (6)	2009 & 2010	X			☑
Chum salmon (1)	2009	X			☑
					☐
					☐
					☐

IMPORTANT: Provide all supporting documentation that this water body is important for the spawning, rearing or migration of anadromous fish, including: number of fish and life stages observed; sampling methods, sampling duration and area sampled; copies of field notes; etc. Attach a copy of a map showing location of mouth and observed upper extent of each species, as well as other information such as: specific stream reaches observed as spawning or rearing habitat; locations, types, and heights of any barriers; etc.

Comments: Spawning coho & chum salmon were observed during 2009 & 2010 during radio-telemetry aerial surveys, see attached data sheets and maps for details - coho salmon 62.060400 -152.066600 lowers 62.061100 -152.118600 uppers.

Extend coho salmon spawning in stream

Name of Observer (please print): Richard Merizon

Date: 2/15/2011

Signature:

Agency: ADF&G SF

Address: 1800 Glenn Hiway Suite 4
Palmer, AK 99645-6736

This certifies that in my best professional judgment and belief the above information is evidence that this waterbody should be included in or deleted from the Anadromous Waters Catalog.

Signature of Area Biologist: _____ Date: 3/3/11

Name of Area Biologist (please print): RICHARD MERIZON

Revision 05/08

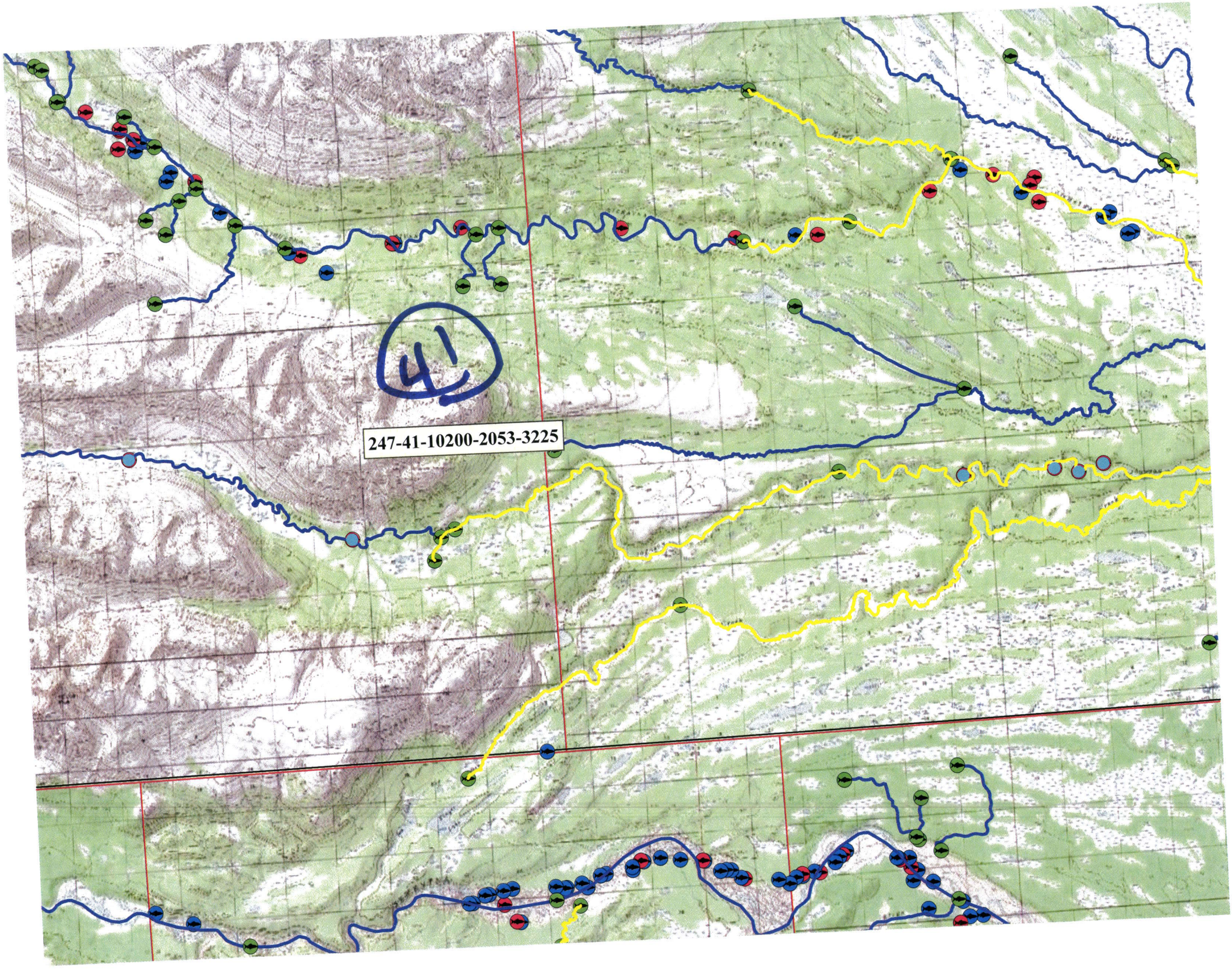
41
247-41-10200-2053-3225

FID	Shape *	YEAR	Fish_No	Species	Lat	Long	Location	Drainage	Method
1072	Point	2009	139	coho	62.064853	-151.690537	Johnson Ck	Yentna	Aerial
1075	Point	2009	127	coho	62.066283	-151.704423	Johnson Ck	Yentna	Aerial
1096	Point	2009	147	coho	62.06623	-151.758213	Johnson Ck	Yentna	Aerial
1212	Point	2009	138	coho	62.061175	-152.118562	Johnson Ck	Yentna	Aerial
1232	Point	2009	179	coho	62.087128	-152.245787	Johnson Ck	Yentna	Aerial
1070	Point	2010	404 39	coho	62.06658	-151.675705	Johnson Creek	Yentna	Aerial

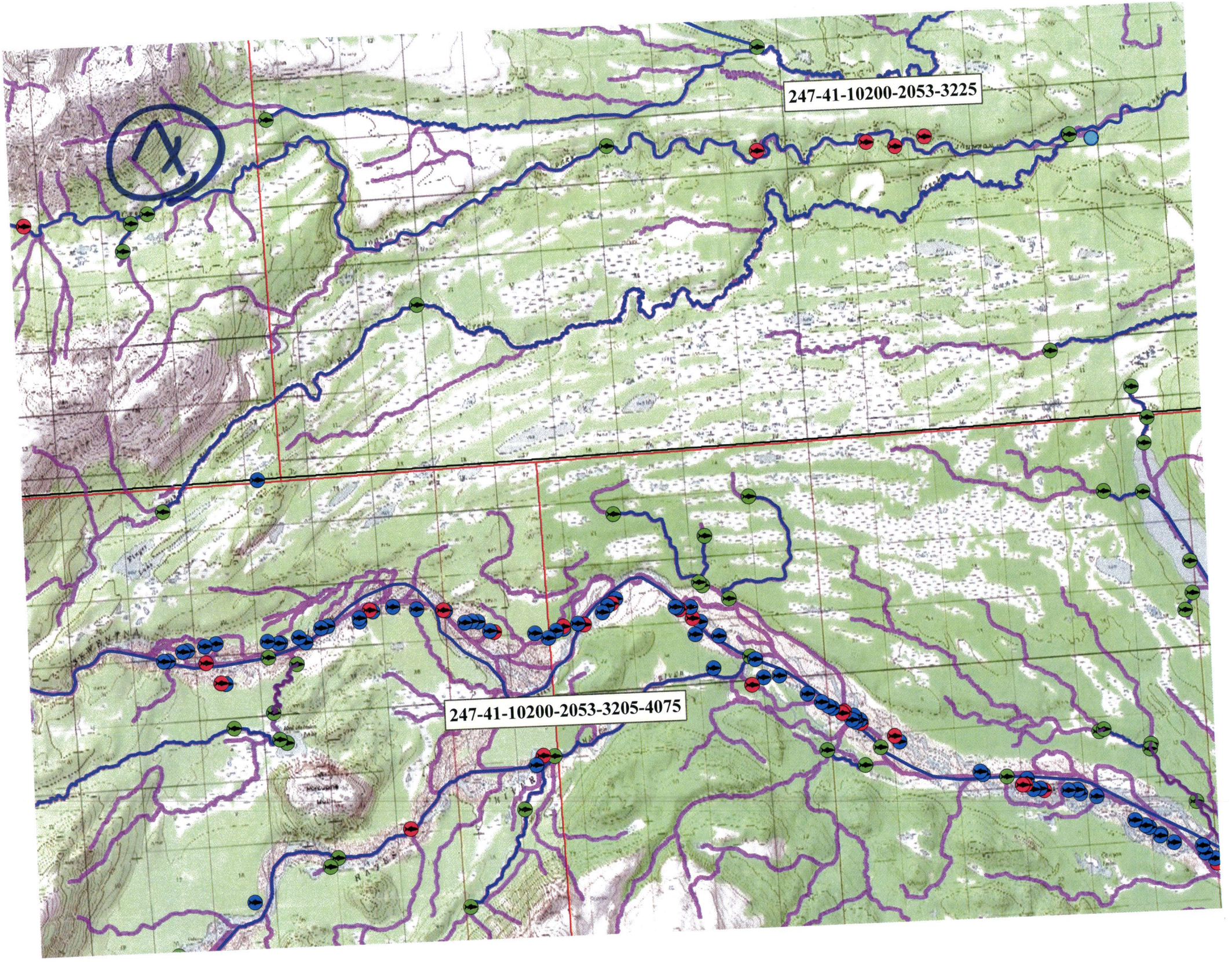
247-41-10200-2053-3225
247-41-10200-2053-3205-4075

FID	Shape *	YEAR	Fish_No	Species	Lat	Long	Location	Drainage	Method
1046	Point	2009	417	chum	62.063258	-151.594032	Johnson Ck	Yentna	Aerial

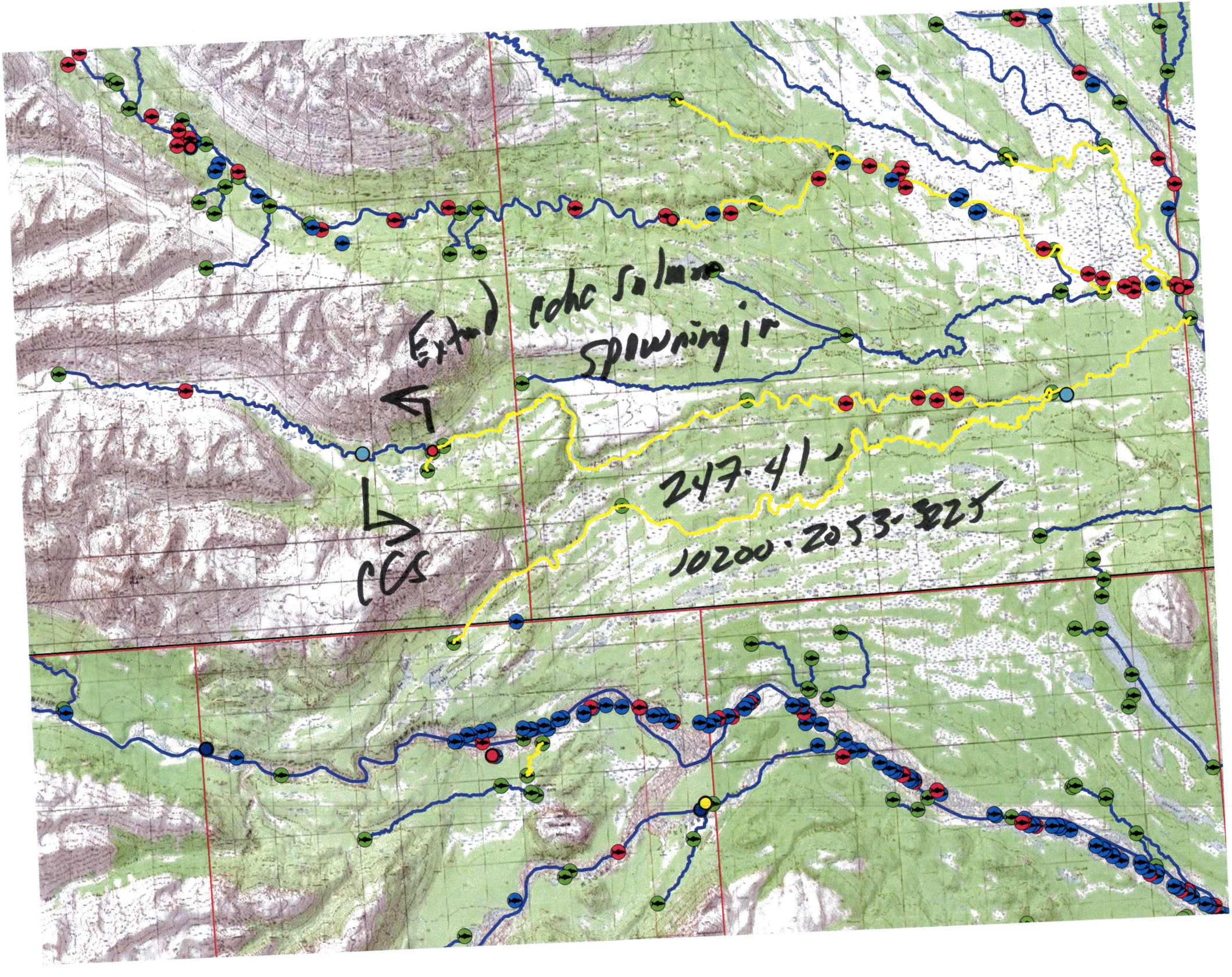
Extend coho salmon
spawning in
CCS
247.41
10200.2053.3225