State of Alaska
Department of Fish and Game
Division of Sport Fish

Nomination Form
Anadromous Waters Catalog

Region: SCN

USGS Quad(s): Talkeetna B-4, A4, A3 Tyonek C2, D2-4

Anadromous Waters Catalog Number of Waterway: 247-41-10200-2053-3250, -2053

Name of Waterway: East Fork Yentna River

☑ USGS Name ☐ Local Name

☑ Addition ☐ Deletion ☐ Correction ☐ Backup Information

For Office Use

Nomination #	11-170	Fisheries Scientist	Date 6/13/11
Revision Year:	2012	Habitat Operations Manager	Date 6/13/11
Revision to:	Atlas ____ Catalog ____ Both X	AWC Project Biologist	Date 2/23/11
Revision Code:	B-2, C-9	Cartographer	Date 10/7/11

OBSERVATION INFORMATION

Species	Date(s) Observed	Spawning	Rearing	Present	Anadromous
Coho salmon (11)	2009 & 2010	X			☑
Chum salmon (2)	2010	X			☑
					☐
					☐
					☐

IMPORTANT: Provide all supporting documentation that this water body is important for the spawning, rearing or migration of anadromous fish, including: number of fish and life stages observed; sampling methods, sampling duration and area sampled; copies of field notes; etc. Attach a copy of a map showing location of mouth and observed upper extent of each species, as well as other information such as: specific stream reaches observed as spawning or rearing habitat; locations, types, and heights of any barriers; etc.

Comments: Spawning coho & chum salmon were observed during 2009 & 2010 during radio-telemetry aerial surveys, see attached data sheets and maps for details - chum salmon 62.279700 -151.775100 lowers 62.351200 -151.894300 uppers, coho salmon 62.279700 -151.775100 lowers 62.468000 -151.948500 uppers.

Add spawning coho and chum salmon to stream

replace hydro w/NHD - also on -2053

Name of Observer (please print): Richard Merizon

Signature:

Date: 2/15/2011

Agency: ADF&G SF

Address: 1800 Glenn Hiway Suite 4
Palmer, AK 99645-6736

This certifies that in my best professional judgment and belief the above information is evidence that this waterbody should be included in or deleted from the Anadromous Waters Catalog.

Signature of Area Biologist: [signature] Date: 3/3/11

Name of Area Biologist (please print): RICHARD MERIZON

Revision 05/08

FID	Shape *	YEAR	Fish_No	Species	Lat	Long	Location
1100	Point	2009	763	coho	62.285563	-151.769958	E Fork Yentna R
1116	Point	2010	634 67	coho	62.333095	-151.825652	E Fork Yentna
1128	Point	2010	745 45	coho	62.350973	-151.876988	E Fork Yentna
1137	Point	2010	634 52	coho	62.366292	-151.903408	E Fork Yentna
1145	Point	2010	634 43	coho	62.405377	-151.914408	E Fork Yentna
1146	Point	2010	404 51	coho	62.412548	-151.917118	E Fork Yentna
1148	Point	2010	205 43	coho	62.469622	-151.918652	E Fork Yentna
1149	Point	2010	384 38	coho	62.448623	-151.918682	E Fork Yentna
1171	Point	2010	745 48	coho	62.448685	-151.982468	E Fork Yentna
1175	Point	2010	885 44	coho	62.442318	-151.988998	E Fork Yentna
1205	Point	2009	146	coho	62.412542	-152.071358	E Fork Yentna R
1135	Point	2010	344 16	chum	62.355118	-151.886338	E Fork Yentna
1141	Point	2010	034 10	chum	62.403367	-151.910095	E Fork Yentna
1154	Point	2009	67	chum	62.439877	-151.929208	E Fork Yentna R

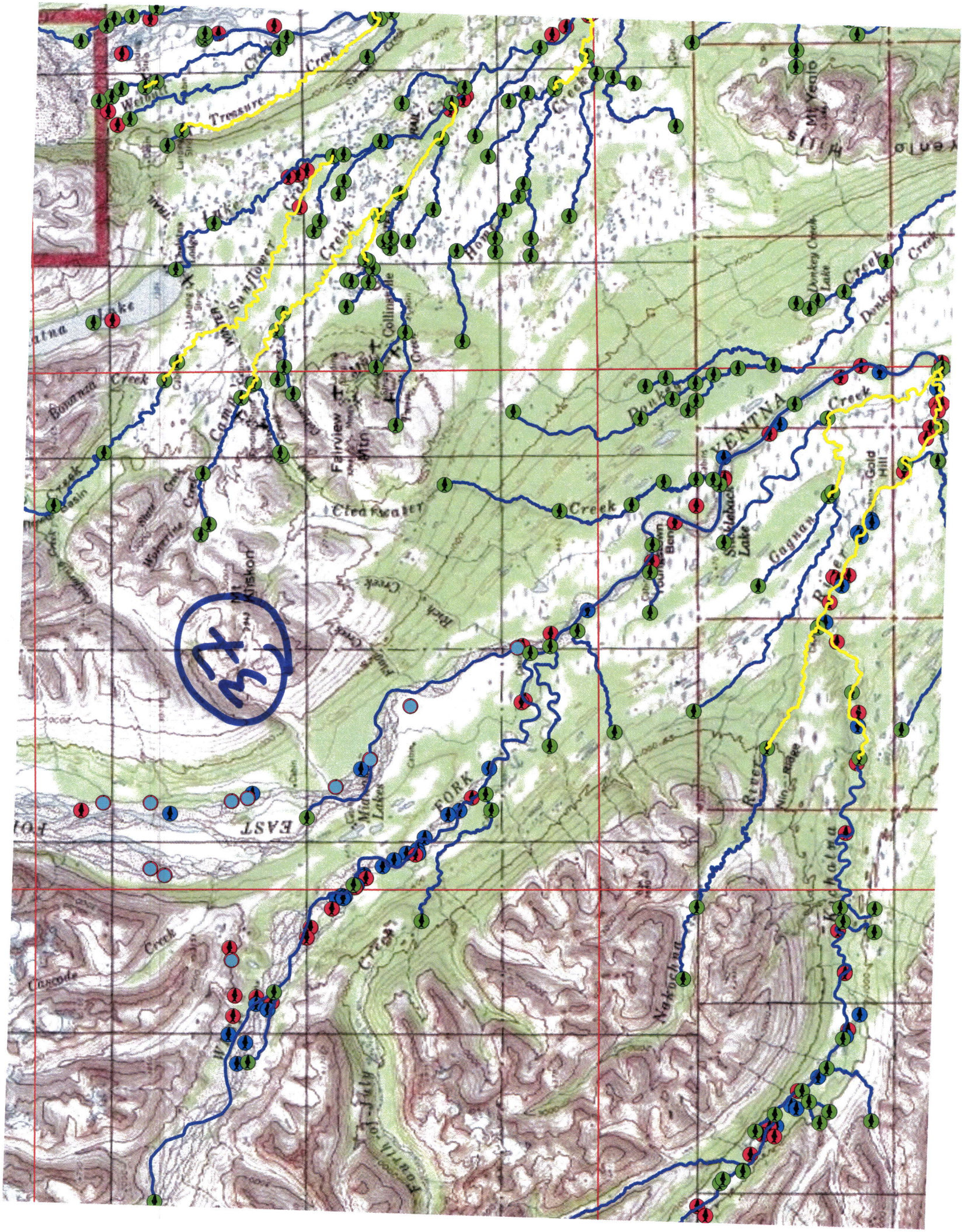

Tressure
Creek
Sunflower
Creek
Collinsville
Fairview Mtn
Clearwater
Creek
Mt Kirkon
Rich Creek
Donkey Creek Lake
Donkey
Creek
Gold Hill
Gagnan
River
Nin Ridge
Nakochna
Kachatna
Cascade
Creek
Fourth of July
EAST
FORK
Midway Lakes
Mt Yeolo
Hills
Yeolo

FID	Shape *	YEAR	Fish_No	Species	Lat	Long	Location	Drainage	Method
1116	Point	2010	634 67	coho	62.333095	-151.825652	E Fork Yentna	Yentna	Aerial
1128	Point	2010	745 45	coho	62.350973	-151.876988	E Fork Yentna	Yentna	Aerial
1137	Point	2010	634 52	coho	62.366292	-151.903408	E Fork Yentna	Yentna	Aerial
1145	Point	2010	634 43	coho	62.405377	-151.914408	E Fork Yentna	Yentna	Aerial
1146	Point	2010	404 51	coho	62.412548	-151.917118	E Fork Yentna	Yentna	Aerial
1148	Point	2010	205 43	coho	62.469622	-151.918652	E Fork Yentna	Yentna	Aerial
1149	Point	2010	384 38	coho	62.448623	-151.918682	E Fork Yentna	Yentna	Aerial
1171	Point	2010	745 48	coho	62.448685	-151.982468	E Fork Yentna	Yentna	Aerial
1175	Point	2010	885 44	coho	62.442318	-151.988998	E Fork Yentna	Yentna	Aerial
1100	Point	2009	763	coho	62.285563	-151.769958	E Fork Yentna R	Yentna	Aerial
1205	Point	2009	146	coho	62.412542	-152.071358	E Fork Yentna R	Yentna	Aerial

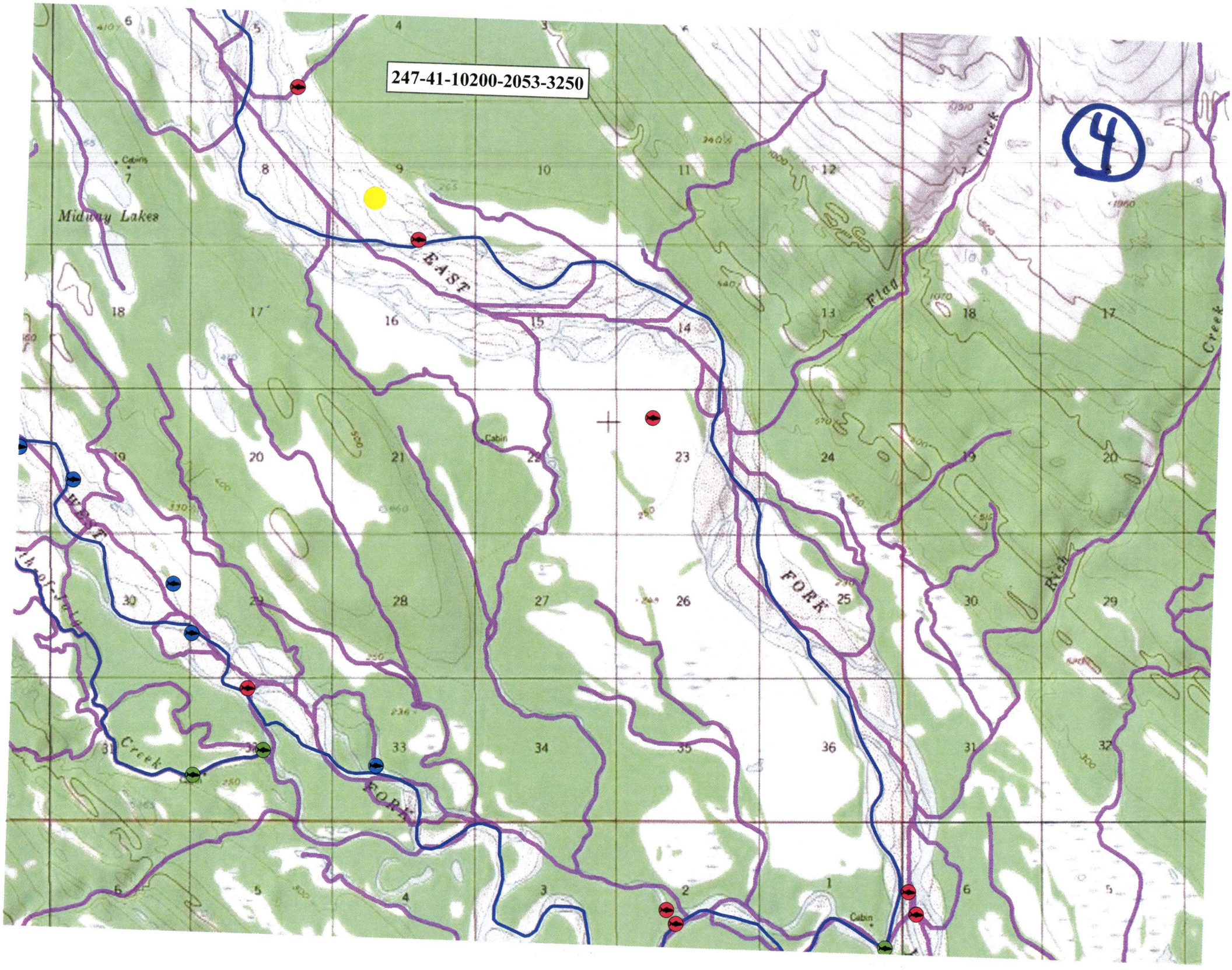
247-41-10200-2053-3250
4
Midway Lakes
Cabins
EAST
FORK
Flag
Creek
Rich
Creek
Cabin
Cabin
Creek
FORK

FID	Shape *	YEAR	Fish_No	Species	Lat	Long	Location	Drainage	Method
1135	Point	2010	344 16	chum	62.355118	-151.886338	E Fork Yentna	Yentna	Aerial
1141	Point	2010	034 10	chum	62.403367	-151.910095	E Fork Yentna	Yentna	Aerial
1154	Point	2009	67	chum	62.439877	-151.929208	E Fork Yentna R	Yentna	Aerial

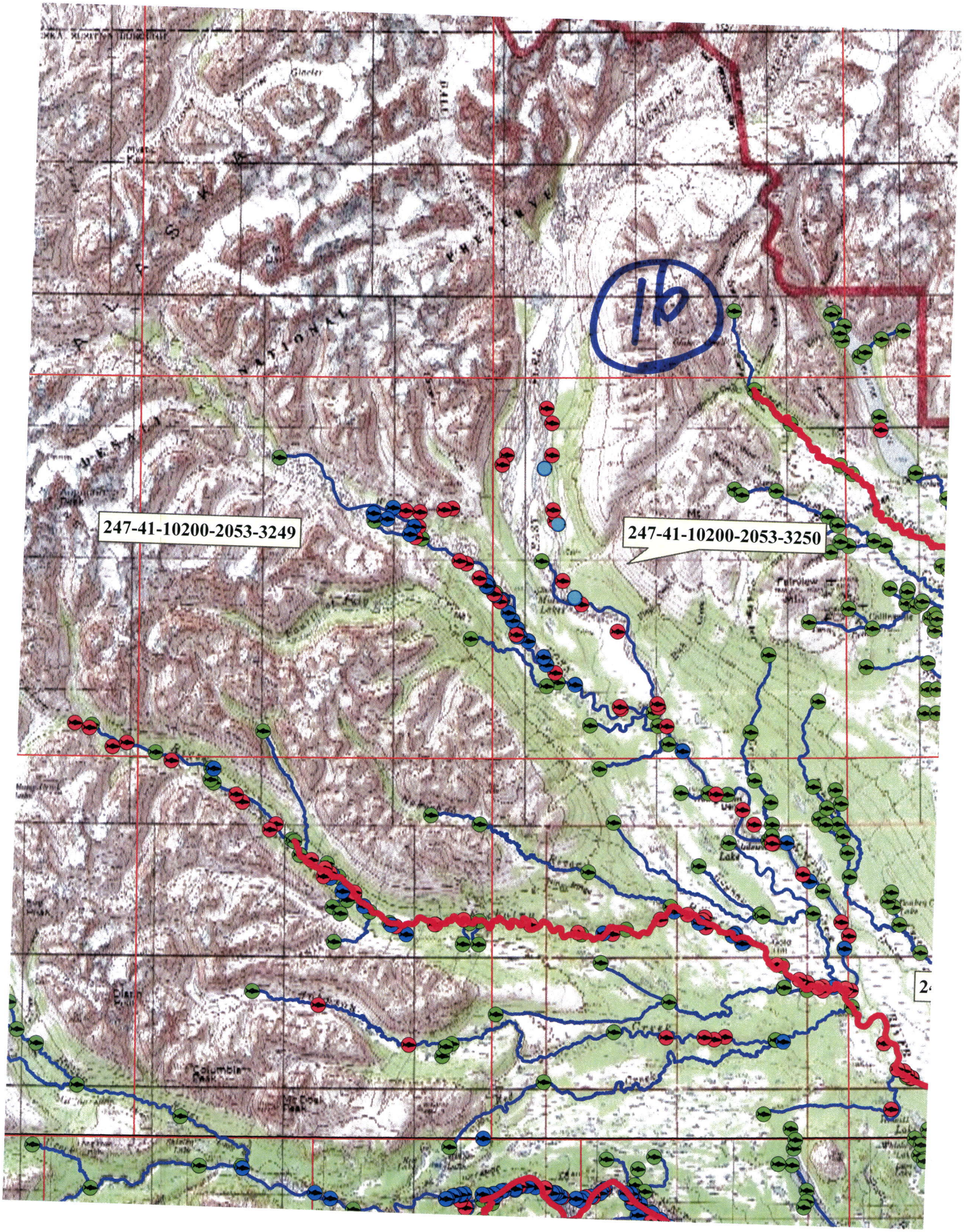
247-41-10200-2053-3249
247-41-10200-2053-3250

FID	Shape *	YEAR	Fish_No	Species	Lat	Long	Location	Drainage	Method
1135	Point	2010	344 16	chum	62.355118	-151.886338	E Fork Yentna	Yentna	Aerial
1141	Point	2010	034 10	chum	62.403367	-151.910095	E Fork Yentna	Yentna	Aerial
1154	Point	2009	67	chum	62.439877	-151.929208	E Fork Yentna R	Yentna	Aerial

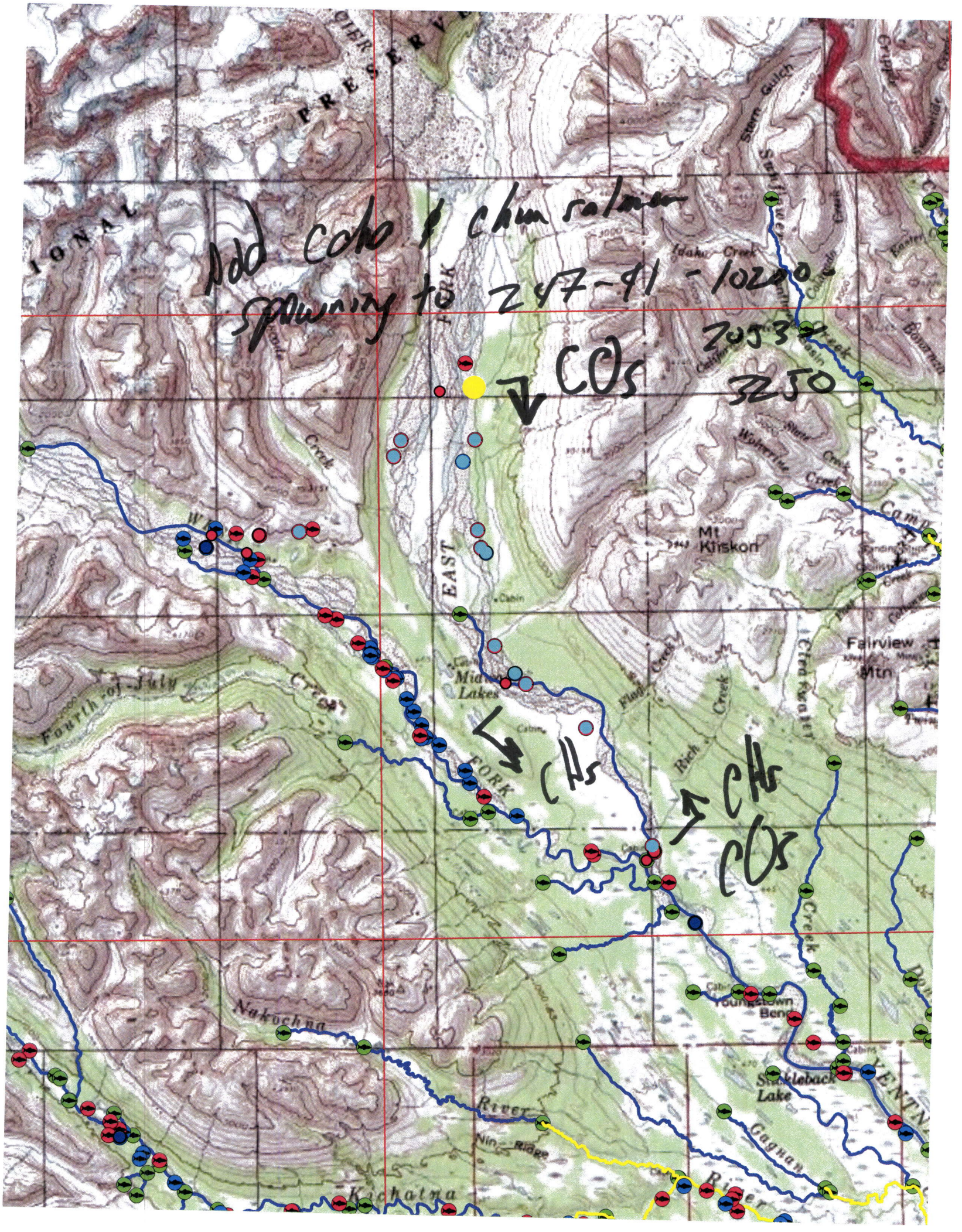
Add coho & chum salmon
spawning to 247-41 - 10200
2053 -
3250
COs
CHs
CHs
COs
Mt Kliskon
Fairview Mtn
Midway Lakes
Fourth-of-July
Nakochna
River
Kichatna
Youngstown Bend
Stickleback Lake
Gagnan
Nin Ridge
EAST
FORK
Creek
Idaho Creek
Wolverine Creek
Stern Gulch
Flag Creek
Rich Creek
Clearwater
Camp
Cabin