State of Alaska
Department of Fish and Game
Division of Sport Fish

Nomination Form
Anadromous Waters Catalog

Region: SCN

USGS Quad(s): Talkeetna B-4, B-5

Anadromous Waters Catalog Number of Waterway: 247-41-10200-2053-3249

Name of Waterway: West Fork Yentna River

☑ USGS Name ☐ Local Name

☑ Addition ☐ Deletion ☐ Correction ☐ Backup Information

For Office Use

Nomination #	11-169	Fisheries Scientist	Date 6/13/11
Revision Year:	2012	Habitat Operations Manager	Date 6/13/11
Revision to:	Atlas ____ Catalog ____ Both X	AWC Project Biologist	Date 2/23/11
Revision Code:	B-2, C-9	Cartographer	Date 10/2/11

OBSERVATION INFORMATION

Species	Date(s) Observed	Spawning	Rearing	Present	Anadromous
Coho salmon (15)	2009 & 2010	X			☑
Chum salmon (21)	2009 & 2010	X			☑
					☐
					☐
					☐

IMPORTANT: Provide all supporting documentation that this water body is important for the spawning, rearing or migration of anadromous fish, including: number of fish and life stages observed; sampling methods, sampling duration and area sampled; copies of field notes; etc. Attach a copy of a map showing location of mouth and observed upper extent of each species, as well as other information such as: specific stream reaches observed as spawning or rearing habitat; locations, types, and heights of any barriers; etc.

Comments: Spawning coho & chum salmon were observed during 2009 & 2010 during radio-telemetry aerial surveys, see attached data sheets and maps for details - chum salmon 62.279700 -151.775100 lowers 62.411200 -152.146900 uppers, coho salmon 62.279700 -151.775100 lowers 62.404000 -152.116600 uppers.

Add spawning coho and chum salmon to stream

Name of Observer (please print): Richard Merizon

Signature:

Date: 2/15/2011

Agency: ADF&G SF

Address: 1800 Glenn Hiway Suite 4
Palmer, AK 99645-6736

This certifies that in my best professional judgment and belief the above information is evidence that this waterbody should be included in or deleted from the Anadromous Waters Catalog.

Signature of Area Biologist: _____ Date: 3/3/11

Name of Area Biologist (please print): RICHARD MERIZON

Revision 05/08

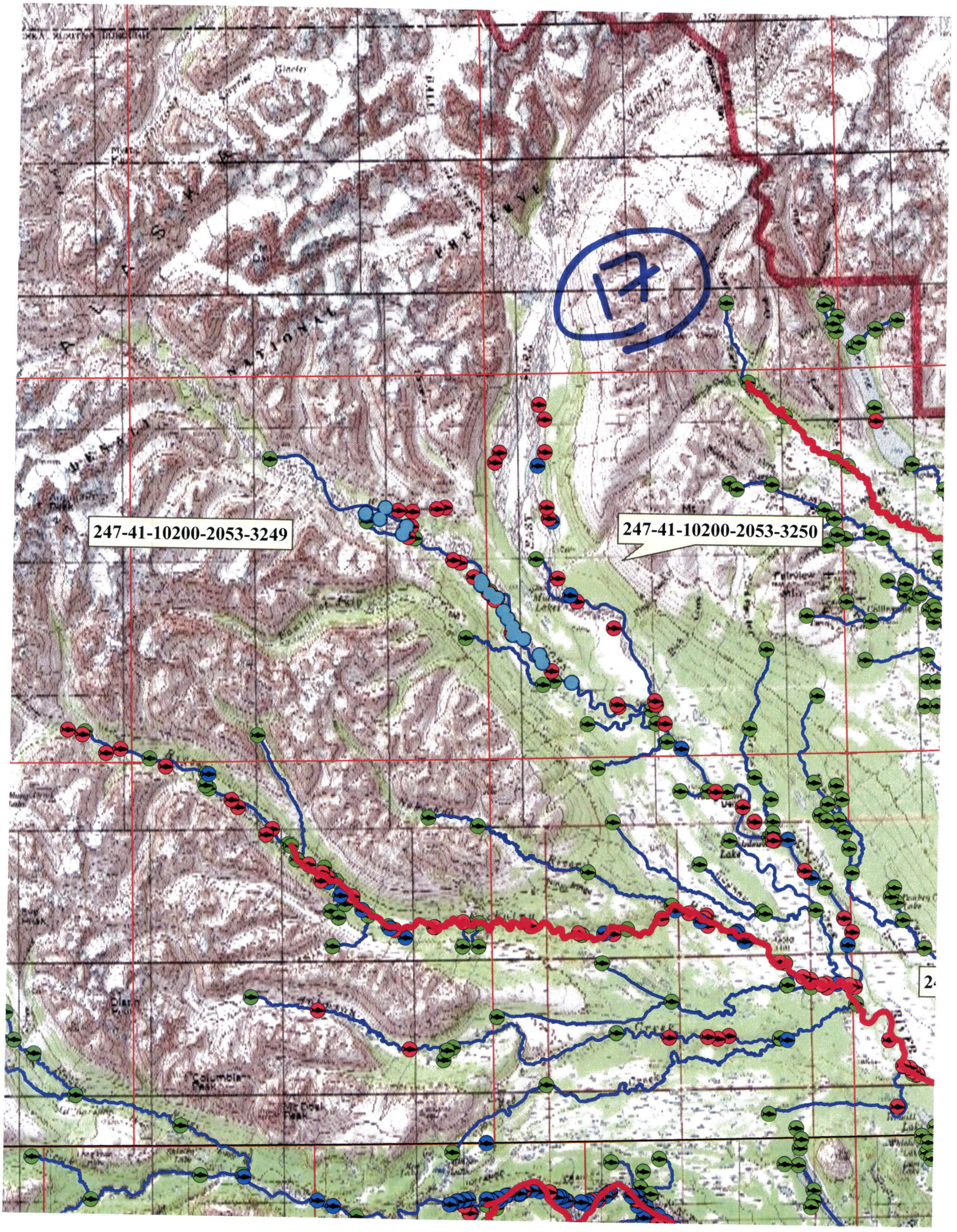
17
247-41-10200-2053-3249
247-41-10200-2053-3250

FID	Shape *	YEAR	Fish_No	Species	Lat	Long	Location	Drainage	Method
1155	Point	2010	363 08	chum	62.316397	-151.930398	W Fork Yentna	Yentna	Aerial
1160	Point	2010	264 11	chum	62.326802	-151.952207	W Fork Yentna	Yentna	Aerial
1165	Point	2010	724 15	chum	62.329647	-151.96747	W Fork Yentna	Yentna	Aerial
1174	Point	2010	745 15	chum	62.353872	-151.988078	W Fork Yentna	Yentna	Aerial
1183	Point	2010	384 09	chum	62.363557	-152.008605	W Fork Yentna	Yentna	Aerial
1217	Point	2010	905 05	chum	62.413807	-152.14356	W Fork Yentna	Yentna	Aerial
1219	Point	2010	344 00	chum	62.406372	-152.151712	W Fork Yentna	Yentna	Aerial
1220	Point	2010	034 02	chum	62.41009	-152.171682	W Fork Yentna	Yentna	Aerial
1134	Point	2009	25	chum	62.298178	-151.885945	W. Fork Yentna R	Yentna	Aerial
1151	Point	2009	33	chum	62.311453	-151.926338	W. Fork Yentna R	Yentna	Aerial
1163	Point	2009	6	chum	62.330072	-151.9639	W. Fork Yentna R	Yentna	Aerial
1164	Point	2009	9	chum	62.334923	-151.96733	W. Fork Yentna R	Yentna	Aerial
1169	Point	2009	40	chum	62.340387	-151.973832	W. Fork Yentna R	Yentna	Aerial
1170	Point	2009	19	chum	62.345457	-151.980028	W. Fork Yentna R	Yentna	Aerial
1176	Point	2009	70	chum	62.353747	-151.99016	W. Fork Yentna R	Yentna	Aerial
1179	Point	2009	631	chum	62.357037	-151.998832	W. Fork Yentna R	Yentna	Aerial
1185	Point	2009	8	chum	62.362338	-152.009803	W. Fork Yentna R	Yentna	Aerial
1186	Point	2009	441	chum	62.365878	-152.011127	W. Fork Yentna R	Yentna	Aerial
1187	Point	2009	540	chum	62.363045	-152.011137	W. Fork Yentna R	Yentna	Aerial
1211	Point	2009	533	chum	62.401568	-152.113985	W. Fork Yentna R	Yentna	Aerial
1213	Point	2009	436	chum	62.39645	-152.119737	W. Fork Yentna R	Yentna	Aerial

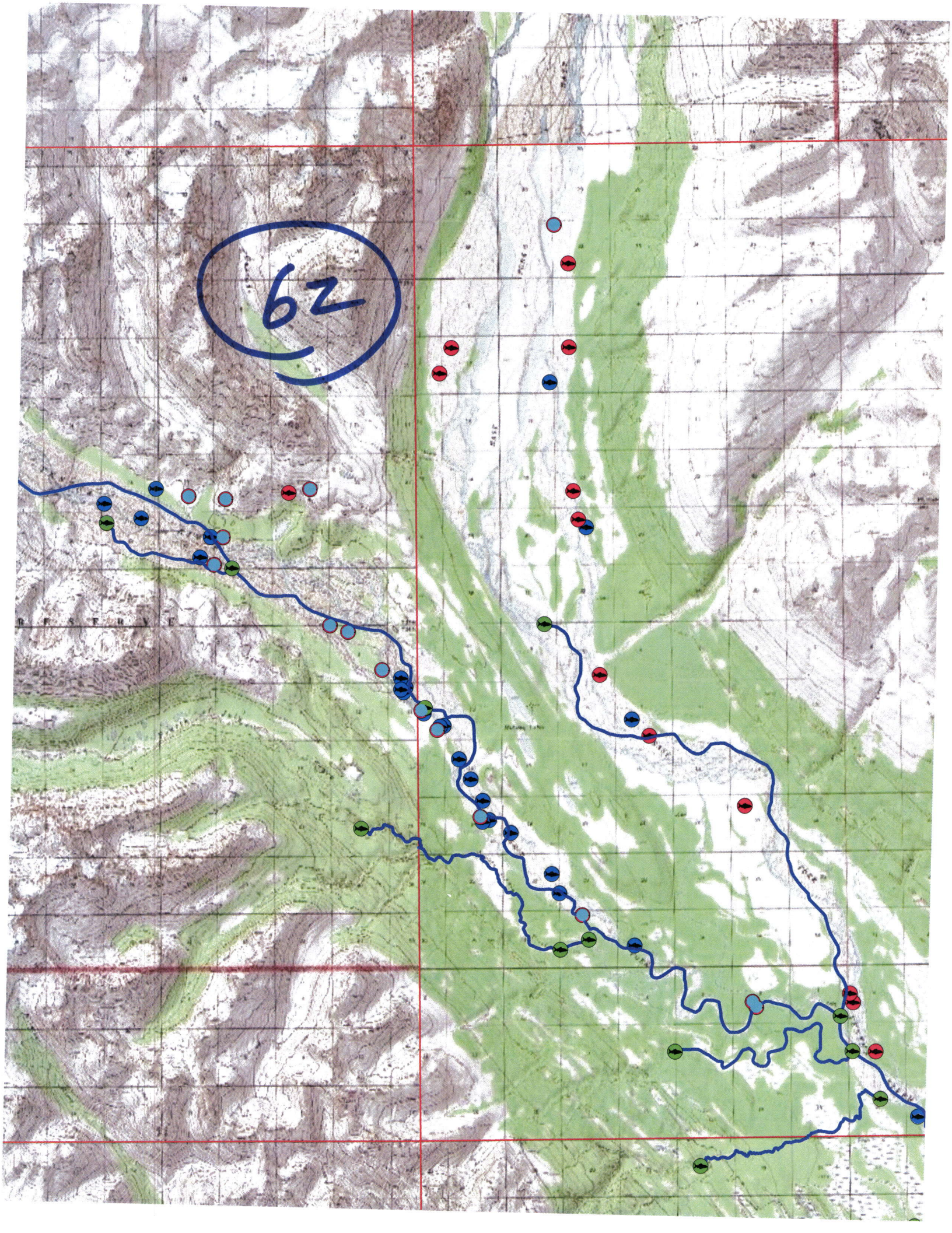
62

FID	Shape *	YEAR	Fish_No	Species	Lat	Long	Location	Drainage	Method
1114	Point	2010	205 40	coho	62.282377	-151.820612	W Fork Yentna	Yentna	Aerial
1166	Point	2010	424 45	coho	62.330883	-151.96864	W Fork Yentna	Yentna	Aerial
1194	Point	2010	384 40	coho	62.377513	-152.039658	W Fork Yentna	Yentna	Aerial
1209	Point	2010	264 48	coho	62.401498	-152.107203	W Fork Yentna	Yentna	Aerial
1115	Point	2009	786	coho	62.283748	-151.822648	W. Fork Yentna R	Yentna	Aerial
1143	Point	2009	732	coho	62.305913	-151.914	W. Fork Yentna R	Yentna	Aerial
1150	Point	2009	120	coho	62.479337	-151.926187	W. Fork Yentna R	Yentna	Aerial
1177	Point	2009	770	coho	62.352855	-151.991653	W. Fork Yentna R	Yentna	Aerial
1181	Point	2009	775	coho	62.357757	-152.00027	W. Fork Yentna R	Yentna	Aerial
1190	Point	2009	187	coho	62.367983	-152.021392	W. Fork Yentna R	Yentna	Aerial
1199	Point	2009	502	coho	62.379153	-152.049472	W. Fork Yentna R	Yentna	Aerial
1202	Point	2009	154	coho	62.41348	-152.059783	W. Fork Yentna R	Yentna	Aerial
1208	Point	2009	175	coho	62.411077	-152.10571	W. Fork Yentna R	Yentna	Aerial
1210	Point	2009	827	coho	62.394593	-152.11211	W. Fork Yentna R	Yentna	Aerial
1215	Point	2009	725	coho	62.411882	-152.125762	W. Fork Yentna R	Yentna	Aerial

FID	Shape *	YEAR	Fish_No	Species	Lat	Long	Location
1134	Point	2009	25	chum	62.298178	-151.885945	W. Fork Yentna R
1151	Point	2009	33	chum	62.311453	-151.926338	W. Fork Yentna R
1155	Point	2010	363 08	chum	62.316397	-151.930398	W Fork Yentna
1160	Point	2010	264 11	chum	62.326802	-151.952207	W Fork Yentna
1163	Point	2009	6	chum	62.330072	-151.9639	W. Fork Yentna R
1164	Point	2009	9	chum	62.334923	-151.96733	W. Fork Yentna R
1165	Point	2010	724 15	chum	62.329647	-151.96747	W Fork Yentna
1169	Point	2009	40	chum	62.340387	-151.973832	W. Fork Yentna R
1170	Point	2009	19	chum	62.345457	-151.980028	W. Fork Yentna R
1174	Point	2010	745 15	chum	62.353872	-151.988078	W Fork Yentna
1176	Point	2009	70	chum	62.353747	-151.99016	W. Fork Yentna R
1179	Point	2009	631	chum	62.357037	-151.998832	W. Fork Yentna R
1183	Point	2010	384 09	chum	62.363557	-152.008605	W Fork Yentna
1185	Point	2009	8	chum	62.362338	-152.009803	W. Fork Yentna R
1186	Point	2009	441	chum	62.365878	-152.011127	W. Fork Yentna R
1187	Point	2009	540	chum	62.363045	-152.011137	W. Fork Yentna R
1211	Point	2009	533	chum	62.401568	-152.113985	W. Fork Yentna R
1213	Point	2009	436	chum	62.39645	-152.119737	W. Fork Yentna R
1217	Point	2010	905 05	chum	62.413807	-152.14356	W Fork Yentna
1219	Point	2010	344 00	chum	62.406372	-152.151712	W Fork Yentna
1220	Point	2010	034 02	chum	62.41009	-152.171682	W Fork Yentna
1114	Point	2010	205 40	coho	62.282377	-151.820612	W Fork Yentna
1115	Point	2009	786	coho	62.283748	-151.822648	W. Fork Yentna R
1143	Point	2009	732	coho	62.305913	-151.914	W. Fork Yentna R
1150	Point	2009	120	coho	62.479337	-151.926187	W. Fork Yentna R
1166	Point	2010	424 45	coho	62.330883	-151.96864	W Fork Yentna
1177	Point	2009	770	coho	62.352855	-151.991653	W. Fork Yentna R
1181	Point	2009	775	coho	62.357757	-152.00027	W. Fork Yentna R
1190	Point	2009	187	coho	62.367983	-152.021392	W. Fork Yentna R
1194	Point	2010	384 40	coho	62.377513	-152.039658	W Fork Yentna
1199	Point	2009	502	coho	62.379153	-152.049472	W. Fork Yentna R
1202	Point	2009	154	coho	62.41348	-152.059783	W. Fork Yentna R

FID	Shape *	YEAR	Fish_No	Species	Lat	Long	Location
1208	Point	2009	175	coho	62.411077	-152.10571	W. Fork Yentna R
1209	Point	2010	264 48	coho	62.401498	-152.107203	W Fork Yentna
1210	Point	2009	827	coho	62.394593	-152.11211	W. Fork Yentna R
1215	Point	2009	725	coho	62.411882	-152.125762	W. Fork Yentna R

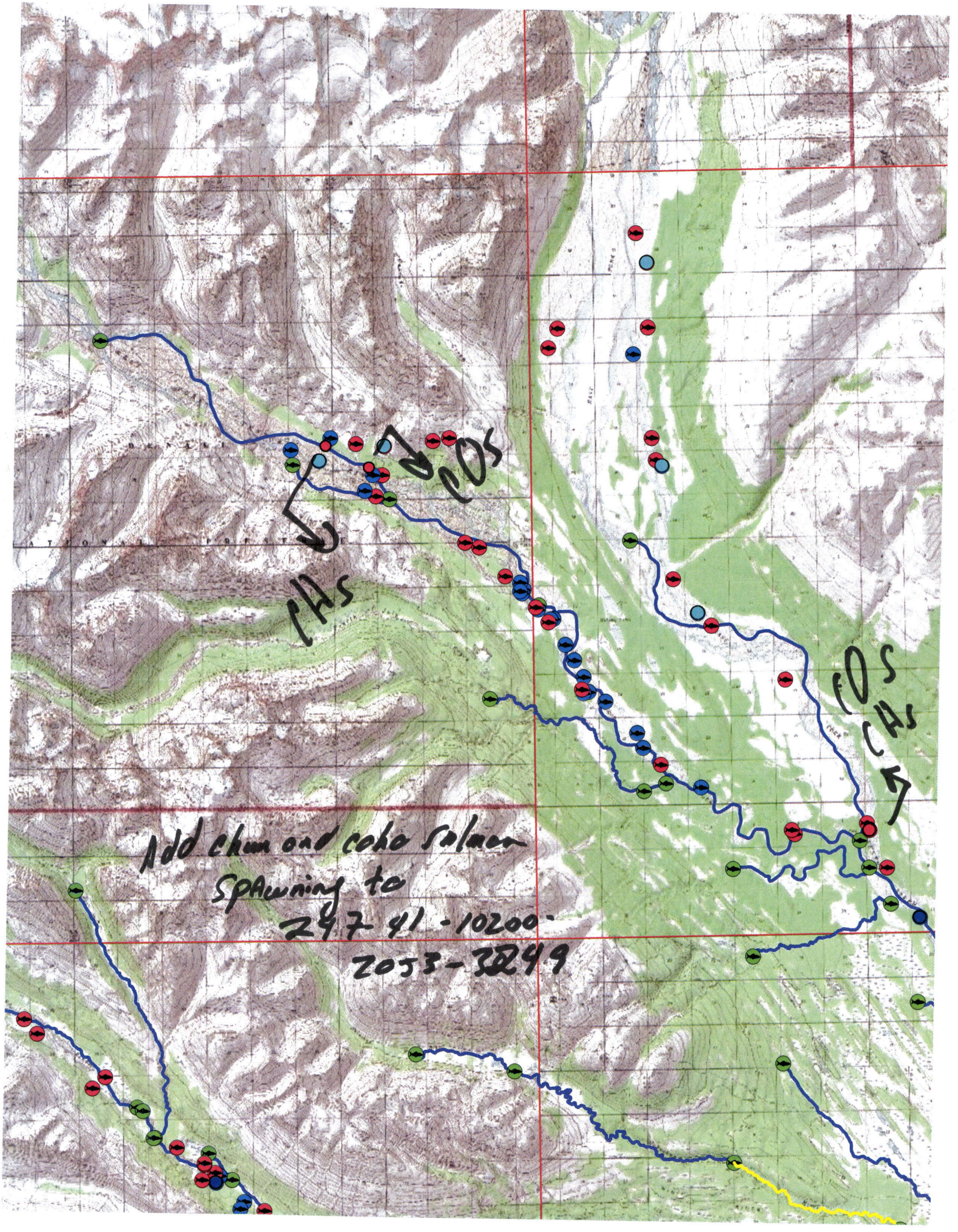
CHS
COS
COS
CHS
Add chum and coho salmon
spawning to
247 41 - 10200
2053 - 3249