State of Alaska
Department of Fish and Game
Division of Sport Fish

Nomination Form
Anadromous Waters Catalog

Region: SCN

USGS Quad(s): Talkeetna B-1, Talk. Nland B-6

Anadromous Waters Catalog Number of Waterway: 247-41-10200-2370

Name of Waterway: Talketna River

☑ USGS Name ☐ Local Name

☑ Addition ☐ Deletion ☐ Correction ☐ Backup Information

For Office Use

Nomination #	11-160	Fisheries Scientist	6/13/11 Date
Revision Year:	2012	Habitat Operations Manager	6/13/11 Date
Revision to:	Atlas ____ Catalog ____ Both X	AWC Project Biologist	2/23/11 Date
Revision Code:	B-2	Cartographer	10/6/11 Date

OBSERVATION INFORMATION

Species	Date(s) Observed	Spawning	Rearing	Present	Anadromous
Chum salmon (41)	2009 & 2010	X			☑
coho salmon (12)	2009 & 2010	X			☑
					☐
					☐
					☐

IMPORTANT: Provide all supporting documentation that this water body is important for the spawning, rearing or migration of anadromous fish, including: number of fish and life stages observed; sampling methods, sampling duration and area sampled; copies of field notes; etc. Attach a copy of a map showing location of mouth and observed upper extent of each species, as well as other information such as: specific stream reaches observed as spawning or rearing habitat; locations, types, and heights of any barriers; etc.

Comments: Spawning chum and coho salmon were observed during 2009 & 2010 during radio-telemetry aerial surveys, see attached data sheets and maps for details. Coho salmon additions - 62.324000 -150.122100 lower, 62.377500 -149.923700 upper, chum salmon additions - 62.324000 -150.122100 lower, 62.368600 -150.010700 upper

Add chum and coho salmon spawning to stream

chum already there

Name of Observer (please print): Richard Merizon

Date: 2/15/2011

Signature:

Agency: ADF&G SF

Address: 1800 Glenn Hiway Suite 4
Palmer, AK 99645-6736

This certifies that in my best professional judgment and belief the above information is evidence that this waterbody should be included in or deleted from the Anadromous Waters Catalog.

Signature of Area Biologist: _____ Date: 3/3/11

Name of Area Biologist (please print): RICHARD MERIZON

Revision 05/08

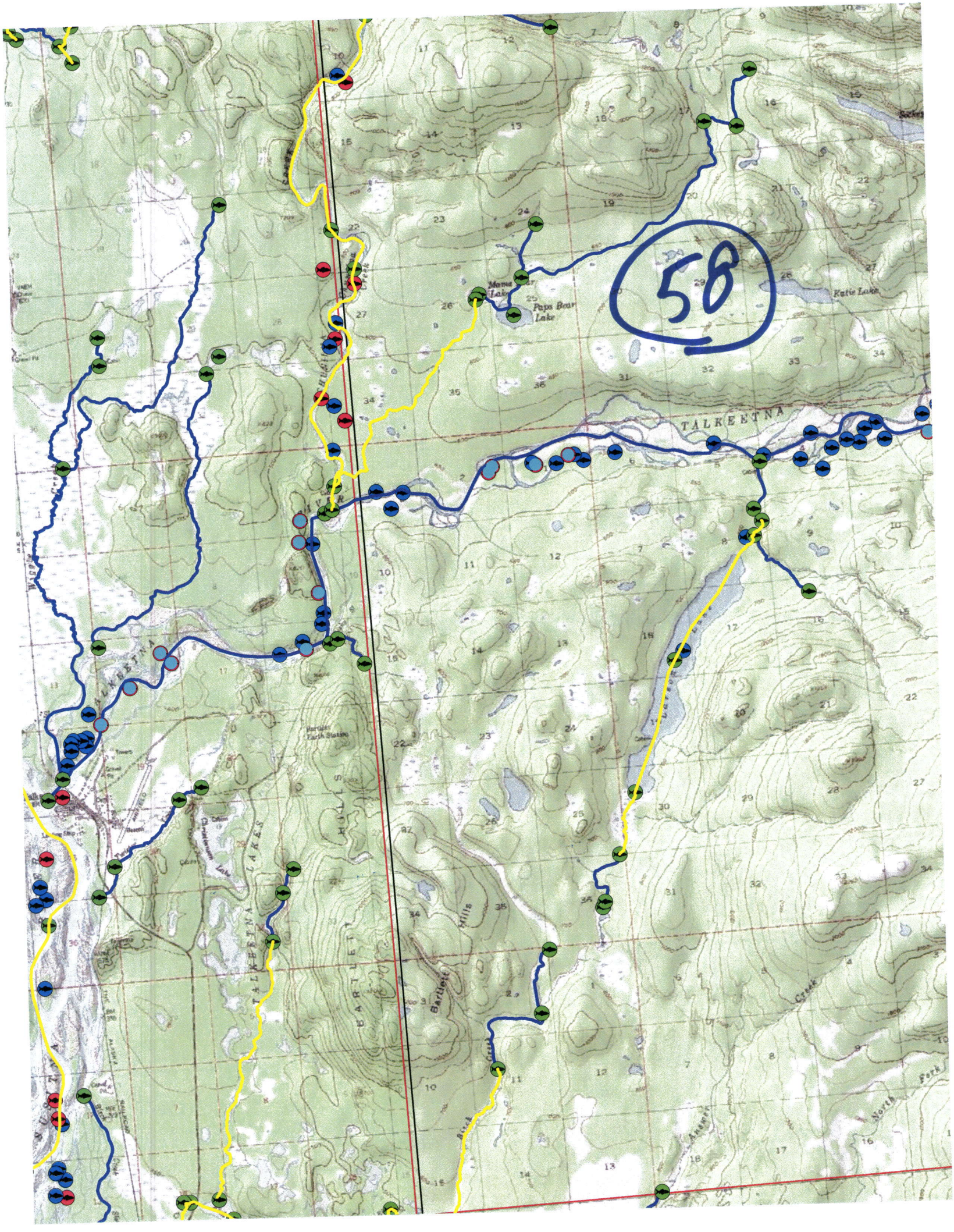
58
Papa Bear Lake
Katie Lake
TALKEETNA
TALKEETNA LAKES
BARTLETT
Bartlett Hills

FID	Shape *	YEAR	Fish_No	Species	Lat	Long	Location	Drainage	Method
94	Point	2009	944	coho	62.374418	-149.923737	Talkeetna R	Susitna	Aerial
102	Point	2009	719	coho	62.373563	-149.951515	Talkeetna R	Susitna	Aerial
153	Point	2009	857	coho	62.355008	-150.018145	Talkeetna R	Susitna	Aerial
159	Point	2009	715	coho	62.367247	-150.022608	Talkeetna R	Susitna	Aerial
160	Point	2009	931	coho	62.36367	-150.023707	Talkeetna R	Susitna	Aerial
162	Point	2009	930	coho	62.3458	-150.024413	Talkeetna R	Susitna	Aerial
193	Point	2009	933	coho	62.345388	-150.073522	Talkeetna R	Susitna	Aerial
207	Point	2009	961	coho	62.341828	-150.08926	Talkeetna R	Susitna	Aerial
212	Point	2009	807	coho	62.336083	-150.100822	Talkeetna R	Susitna	Aerial
48	Point	2010	034 85	coho	62.372897	-149.793338	Talkeetna River	Susitna	Aerial
97	Point	2010	943 48	coho	62.373235	-149.935908	Talkeetna River	Susitna	Aerial
103	Point	2010	205 84	coho	62.372632	-149.952993	Talkeetna River	Susitna	Aerial
196	Point	2010	034 63	coho	62.347192	-150.077133	Talkeetna River	Susitna	Aerial

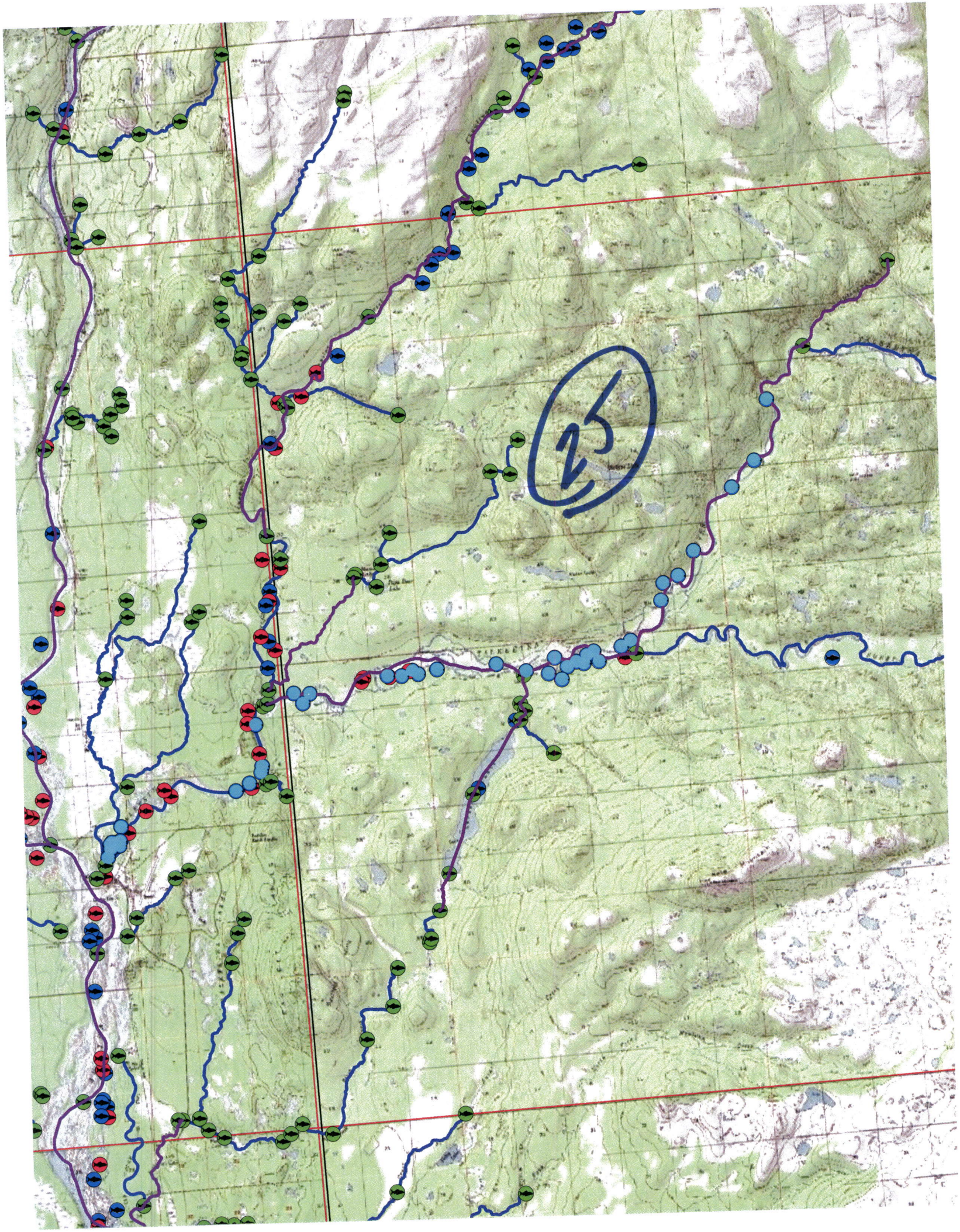
25

FID	Shape *	YEAR	Fish_No	Species	Lat	Long	Location	Drainage	Method
49	Point	2009	541	chum	62.37598	-149.79499	Talkeetna R	Susitna	Aerial
58	Point	2009	435	chum	62.374435	-149.816185	Talkeetna R	Susitna	Aerial
61	Point	2009	552	chum	62.372852	-149.822898	Talkeetna R	Susitna	Aerial
72	Point	2009	634	chum	62.370298	-149.840188	Talkeetna R	Susitna	Aerial
75	Point	2009	551	chum	62.3715	-149.853442	Talkeetna R	Susitna	Aerial
81	Point	2009	574	chum	62.374162	-149.870927	Talkeetna R	Susitna	Aerial
90	Point	2009	537	chum	62.374195	-149.906808	Talkeetna R	Susitna	Aerial
92	Point	2009	555	chum	62.374438	-149.921745	Talkeetna R	Susitna	Aerial
98	Point	2009	604	chum	62.373623	-149.93702	Talkeetna R	Susitna	Aerial
118	Point	2009	460	chum	62.370525	-149.984528	Talkeetna R	Susitna	Aerial
122	Point	2009	75	chum	62.368	-149.989292	Talkeetna R	Susitna	Aerial
126	Point	2009	543	chum	62.371013	-149.994215	Talkeetna R	Susitna	Aerial
149	Point	2009	607	chum	62.351598	-150.016978	Talkeetna R	Susitna	Aerial
154	Point	2009	676	chum	62.36324	-150.018735	Talkeetna R	Susitna	Aerial
223	Point	2009	446	chum	62.334045	-150.10626	Talkeetna R	Susitna	Aerial
224	Point	2009	579	chum	62.332802	-150.10679	Talkeetna R	Susitna	Aerial
226	Point	2009	686	chum	62.333705	-150.108352	Talkeetna R	Susitna	Aerial
20	Point	2010	905 23	chum	62.435383	-149.53106	Talkeetna River	Susitna	Aerial
28	Point	2010	034 33	chum	62.441037	-149.694318	Talkeetna River	Susitna	Aerial
30	Point	2010	724 26	chum	62.424437	-149.705163	Talkeetna River	Susitna	Aerial
31	Point	2010	205 33	chum	62.417458	-149.720112	Talkeetna River	Susitna	Aerial
37	Point	2010	205 24	chum	62.400737	-149.746397	Talkeetna River	Susitna	Aerial
39	Point	2010	634 29	chum	62.394253	-149.75705	Talkeetna River	Susitna	Aerial
40	Point	2010	034 12	chum	62.392568	-149.766462	Talkeetna River	Susitna	Aerial
41	Point	2010	943 19	chum	62.387768	-149.768718	Talkeetna River	Susitna	Aerial
46	Point	2010	634 27	chum	62.377367	-149.789152	Talkeetna River	Susitna	Aerial
55	Point	2010	344 09	chum	62.372397	-149.809223	Talkeetna River	Susitna	Aerial
56	Point	2010	034 23	chum	62.375293	-149.811898	Talkeetna River	Susitna	Aerial
59	Point	2010	724 34	chum	62.372212	-149.818453	Talkeetna River	Susitna	Aerial
64	Point	2010	264 14	chum	62.371715	-149.82856	Talkeetna River	Susitna	Aerial
65	Point	2010	363 35	chum	62.368325	-149.832528	Talkeetna River	Susitna	Aerial
69	Point	2010	034 22	chum	62.374478	-149.83571	Talkeetna River	Susitna	Aerial
91	Point	2010	034 21	chum	62.373338	-149.918337	Talkeetna River	Susitna	Aerial
95	Point	2010	034 30	chum	62.373232	-149.928403	Talkeetna River	Susitna	Aerial
152	Point	2010	404 08	chum	62.34977	-150.017875	Talkeetna River	Susitna	Aerial
165	Point	2010	424 31	chum	62.347087	-150.025473	Talkeetna River	Susitna	Aerial
170	Point	2010	205 34	chum	62.345257	-150.034038	Talkeetna River	Susitna	Aerial
221	Point	2010	705 23	chum	62.338013	-150.10492	Talkeetna River	Susitna	Aerial
232	Point	2010	634 22	chum	62.333805	-150.11128	Talkeetna River	Susitna	Aerial
233	Point	2010	885 25	chum	62.333302	-150.112197	Talkeetna River	Susitna	Aerial
234	Point	2010	634 03	chum	62.33211	-150.112303	Talkeetna River	Susitna	Aerial
239	Point	2010	685 34	chum	62.329735	-150.114315	Talkeetna River	Susitna	Aerial

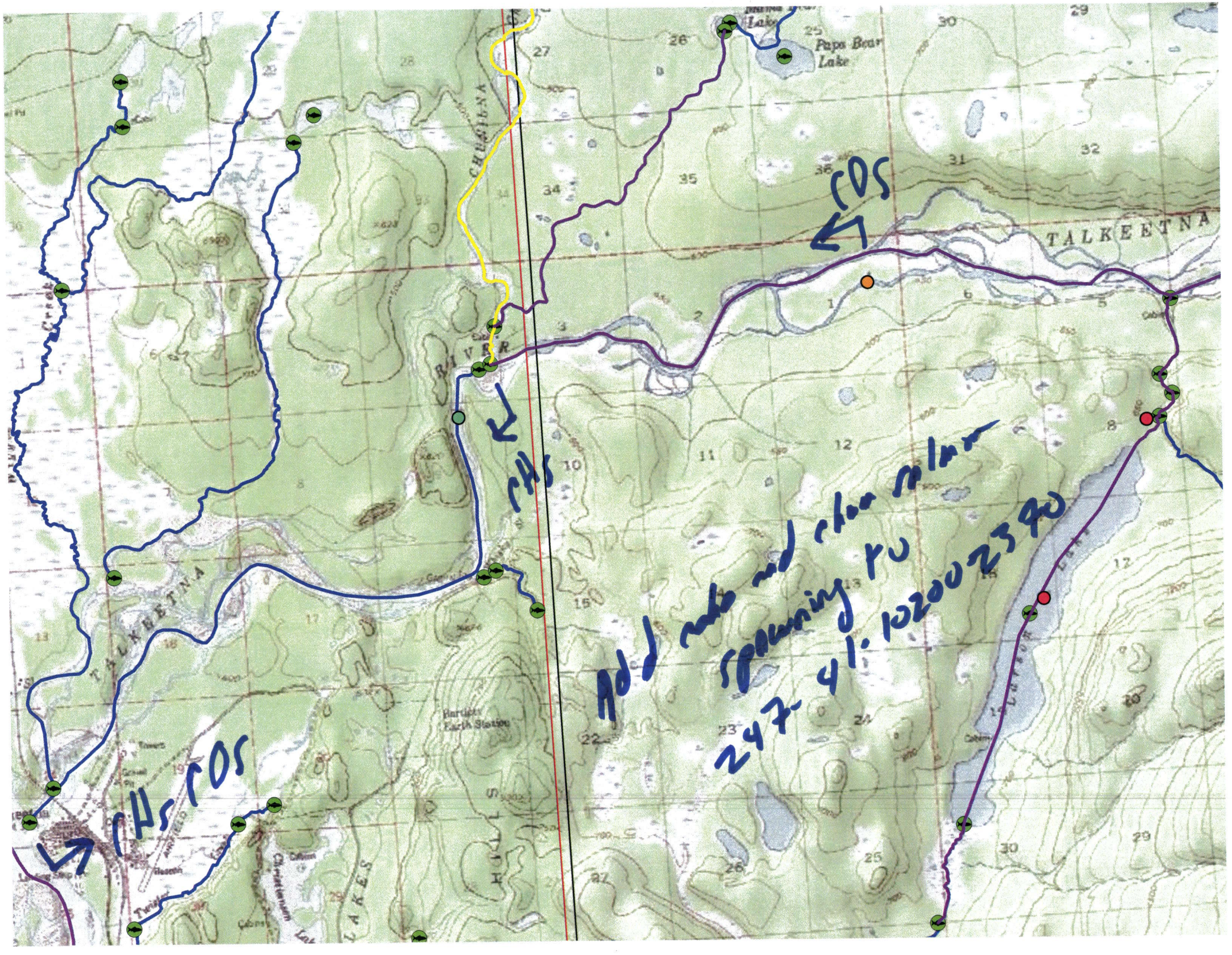
Papa Bear Lake
TALKEETNA
CHUSULNA
RIVER
TALKEETNA
Hardisty Earth Station
LAKES
Christensen Lake
Twin Lakes
Lake Lucille
CDS
CHS
CHS CDS
add note and close salmon spawning PU
247-41: 10200239.0