State of Alaska
Department of Fish and Game
Division of Sport Fish

Nomination Form
Anadromous Waters Catalog

Healy A-6
Talkeetna Mts D-6
~~Talkeetna C-1~~ Talkeetna C-1

Region: SCN

USGS Quad(s): ~~Talkeetna C-1~~ Talkeetna C-1

Anadromous Waters Catalog Number of Waterway: 247-41-10200-2381

Name of Waterway: Chulitna River ☑ USGS Name ☐ Local Name

☑ Addition ☐ Deletion ☐ Correction ☐ Backup Information

For Office Use

Nomination #	11-156		
Revision Year:	2012	Fisheries Scientist	6/13/11 Date
Revision to:	Atlas ____ Catalog ____ Both X	Habitat Operations Manager	6/13/11 Date
		AWC Project Biologist	2/22/11 Date
Revision Code:	B-1	Cartographer	10/2/11 Date

OBSERVATION INFORMATION

Species	Date(s) Observed	Spawning	Rearing	Present	Anadromous
Chum salmon (46)	2010	X			☑
Coho salmon (59)	2009 & 2010	x			☑
					☐
					☐
					☐

IMPORTANT: Provide all supporting documentation that this water body is important for the spawning, rearing or migration of anadromous fish, including: number of fish and life stages observed; sampling methods, sampling duration and area sampled; copies of field notes; etc. Attach a copy of a map showing location of mouth and observed upper extent of each species, as well as other information such as: specific stream reaches observed as spawning or rearing habitat; locations, types, and heights of any barriers; etc.

Comments: Spawning chum & coho salmon were observed during 2009 & 2010 during radio-telemetry aerial surveys, see attached data sheets and maps for details. Coho salmon additions - 63.108326 -149.526388 upper 62.893800 -149.819500 lower, chum salmon additions - 62.794052 -150.081612 upper 62.724190 -150.226652 lower

Add coho and chum salmon spawning to Stem

Name of Observer (please print): Richard Merizon

Signature: _____ Date: 2/15/2011

Agency: ADF&G SF

Address: 1800 Glenn Hiway Suite 4
Palmer, AK 99645-6736

This certifies that in my best professional judgment and belief the above information is evidence that this waterbody should be included in or deleted from the Anadromous Waters Catalog.

Signature of Area Biologist: _____ Date: 3/3/11

Name of Area Biologist (please print): RICHARD MERIZON

Revision 05/08

BOROUGH
MATANUSKA SUSITNA
Dunkle Mine
West
Fork
Lookout Mountain
Colorado
Summit
Edes Lake
Summit Lake
Pass
Radio Towers
Broad Fork
Broad Pass
Middle
Fourth of July Cr
East
Fork
Fork Campground
Honolulu
Honolulu Pass
RIVER
CHULITNA
Hurricane
Mile 280
Chulitna Butte
Summit Lake
Chulitna Pass
Chulitna
Lucy Lake
Canyon
R I V E R
Devils Canyon
Portage
High Lake
Landing Strip
COS
CCS
Add coho salmon spawning to 247-41-10200-2381

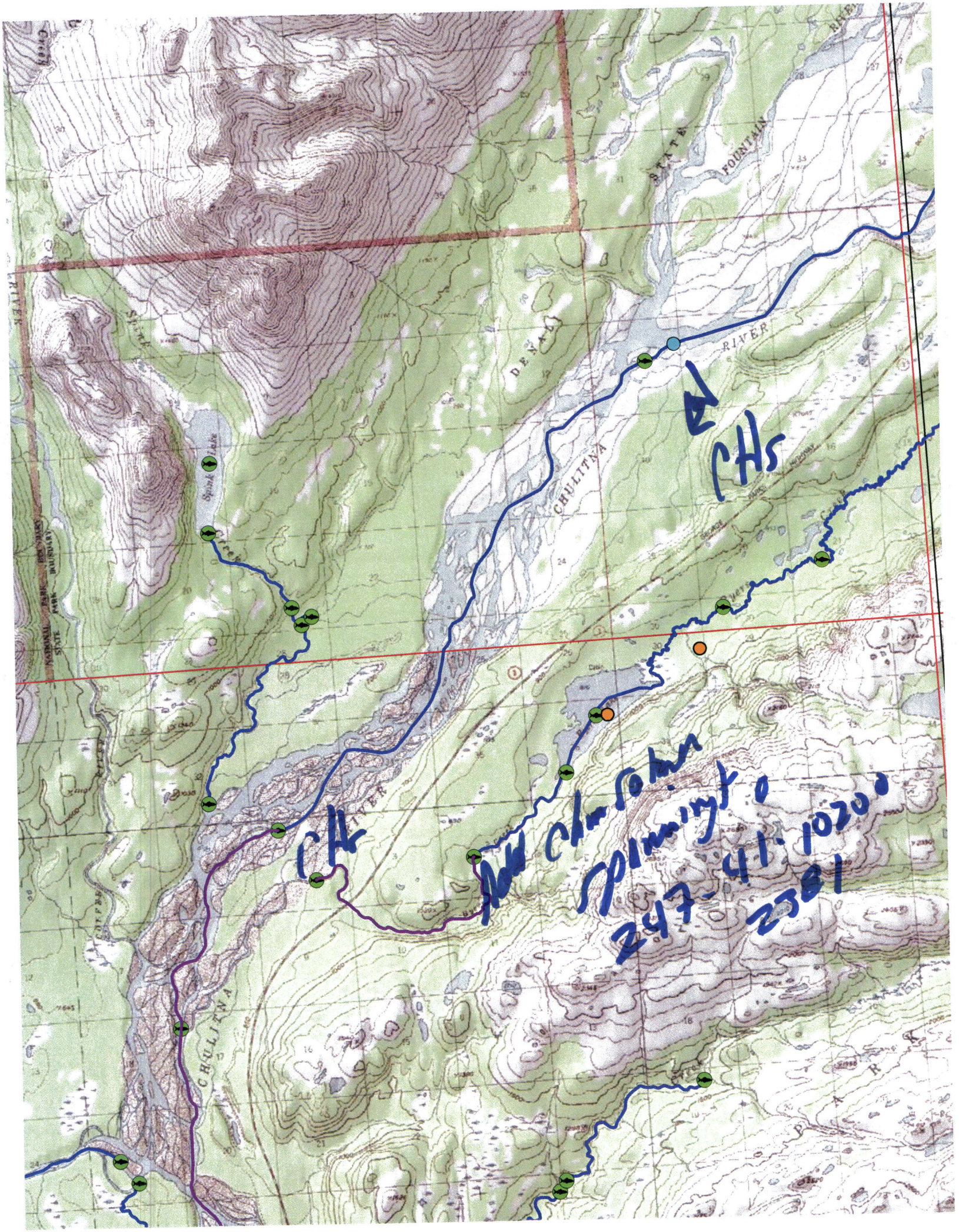

CHULITNA
RIVER
DENALI
STATE
FOUNTAIN
CHs
CHs
Add Chinsotan
spinning to
247-41-10200
2381

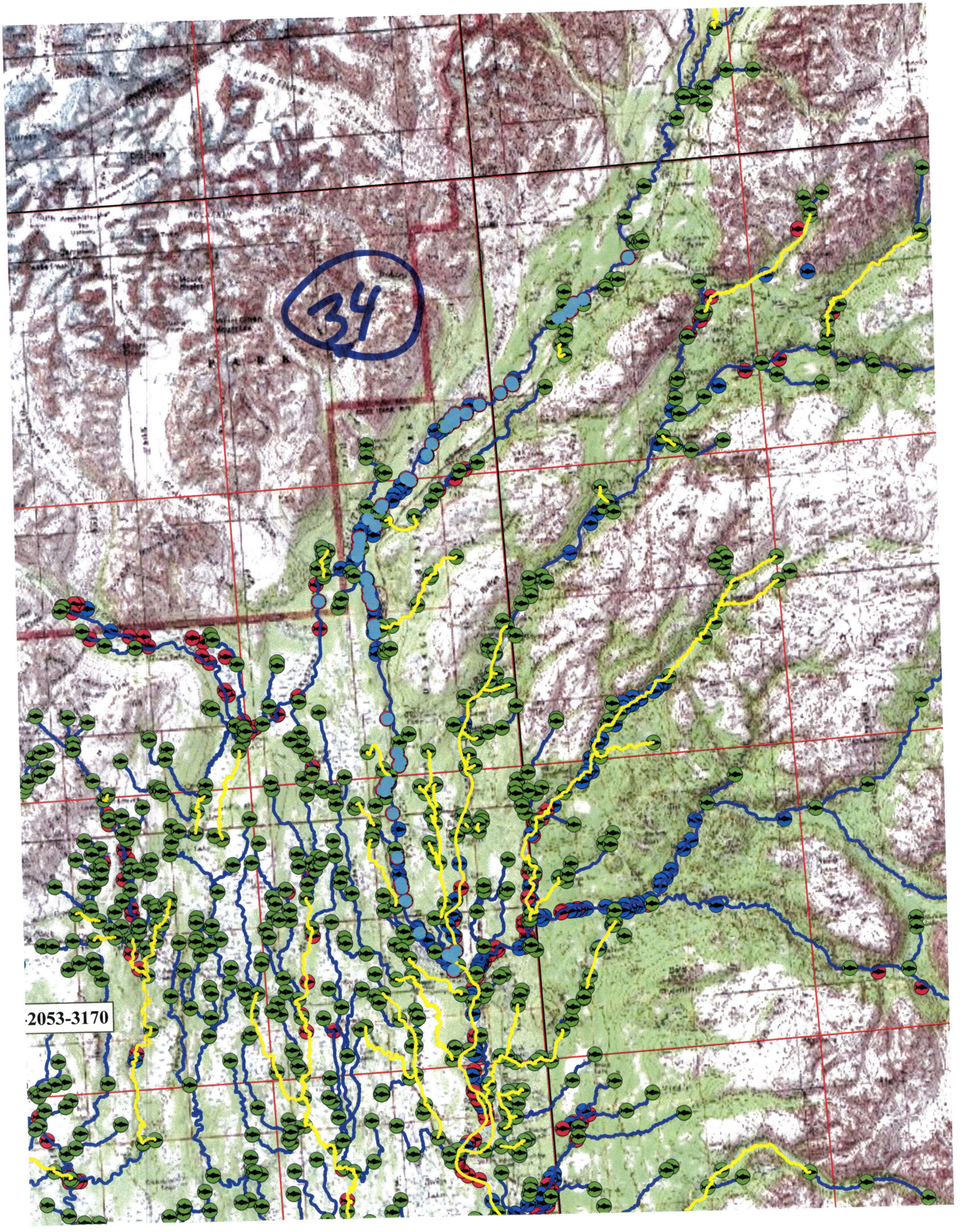
34
2053-3170

FID	Shape *	YEAR	Fish_No	Species	Lat	Long	Location	Drainage	Method
32	Point	2009	910	coho	62.921633	-149.725903	Chulitna R	Susitna	Aerial
68	Point	2009	833	coho	62.886732	-149.834025	Chulitna R	Susitna	Aerial
107	Point	2009	902	coho	62.824698	-149.962242	Chulitna R	Susitna	Aerial
117	Point	2009	958	coho	62.816177	-149.984253	Chulitna R	Susitna	Aerial
179	Point	2009	828	coho	62.801475	-150.050648	Chulitna R	Susitna	Aerial
192	Point	2009	712	coho	62.801603	-150.070973	Chulitna R	Susitna	Aerial
194	Point	2009	142	coho	62.795267	-150.074487	Chulitna R	Susitna	Aerial
198	Point	2009	950	coho	62.797983	-150.079728	Chulitna R	Susitna	Aerial
206	Point	2009	943	coho	62.791538	-150.088253	Chulitna R	Susitna	Aerial
244	Point	2009	815	coho	62.777818	-150.118305	Chulitna R	Susitna	Aerial
307	Point	2009	788	coho	62.347187	-150.150628	Chulitna R	Susitna	Aerial
319	Point	2009	806	coho	62.343085	-150.161177	Chulitna R	Susitna	Aerial
322	Point	2009	911	coho	62.748228	-150.163512	Chulitna R	Susitna	Aerial
323	Point	2009	767	coho	62.344333	-150.165128	Chulitna R	Susitna	Aerial
330	Point	2009	854	coho	62.750435	-150.171447	Chulitna R	Susitna	Aerial
374	Point	2009	813	coho	62.507898	-150.227102	Chulitna R	Susitna	Aerial
376	Point	2009	771	coho	62.519028	-150.228148	Chulitna R	Susitna	Aerial
380	Point	2009	829	coho	62.393222	-150.23453	Chulitna R	Susitna	Aerial
381	Point	2009	935	coho	62.712387	-150.235132	Chulitna R	Susitna	Aerial
395	Point	2009	891	coho	62.468032	-150.245387	Chulitna R	Susitna	Aerial
398	Point	2009	917	coho	62.71849	-150.247595	Chulitna R	Susitna	Aerial
399	Point	2009	850	coho	62.494907	-150.248738	Chulitna R	Susitna	Aerial
406	Point	2009	953	coho	62.646998	-150.251203	Chulitna R	Susitna	Aerial
408	Point	2009	907	coho	62.62196	-150.251798	Chulitna R	Susitna	Aerial
410	Point	2009	818	coho	62.628948	-150.25227	Chulitna R	Susitna	Aerial
411	Point	2009	811	coho	62.627602	-150.252353	Chulitna R	Susitna	Aerial
418	Point	2009	777	coho	62.65288	-150.256917	Chulitna R	Susitna	Aerial
421	Point	2009	722	coho	62.668352	-150.259717	Chulitna R	Susitna	Aerial
422	Point	2009	742	coho	62.48851	-150.25992	Chulitna R	Susitna	Ground
423	Point	2009	998	coho	62.48851	-150.25992	Chulitna R	Susitna	Ground
430	Point	2009	501	coho	62.703395	-150.267123	Chulitna R	Susitna	Aerial
498	Point	2009	876	coho	62.652485	-150.350303	Chulitna R	Susitna	Aerial
57	Point	2010	205 67	coho	62.889017	-149.815068	Chulitna River	Susitna	Aerial
71	Point	2010	034 75	coho	62.881782	-149.839565	Chulitna River	Susitna	Aerial
73	Point	2010	634 72	coho	62.880425	-149.845007	Chulitna River	Susitna	Aerial
77	Point	2010	034 74	coho	62.876007	-149.861688	Chulitna River	Susitna	Aerial
80	Point	2010	205 82	coho	62.875683	-149.865813	Chulitna River	Susitna	Aerial
105	Point	2010	034 69	coho	62.822463	-149.959893	Chulitna River	Susitna	Aerial
163	Point	2010	034 73	coho	62.807943	-150.024723	Chulitna River	Susitna	Aerial
203	Point	2010	634 64	coho	62.794347	-150.082153	Chulitna River	Susitna	Aerial
278	Point	2010	404 65	coho	62.768562	-150.129262	Chulitna River	Susitna	Aerial
315	Point	2010	424 23	coho	62.331323	-150.157123	Chulitna River	Susitna	Aerial
317	Point	2010	634 87	coho	62.342572	-150.157953	Chulitna River	Susitna	Aerial
362	Point	2010	634 73	coho	62.364935	-150.21365	Chulitna River	Susitna	Aerial
368	Point	2010	205 69	coho	62.729102	-150.219413	Chulitna River	Susitna	Aerial
369	Point	2010	404 95	coho	62.727128	-150.221922	Chulitna River	Susitna	Aerial
371	Point	2010	634 80	coho	62.51096	-150.223408	Chulitna River	Susitna	Aerial
384	Point	2010	205 68	coho	62.404487	-150.239317	Chulitna River	Susitna	Aerial
386	Point	2010	034 86	coho	62.408127	-150.240837	Chulitna River	Susitna	Aerial
388	Point	2010	404 90	coho	62.548357	-150.242078	Chulitna River	Susitna	Aerial

FID	Shape *	YEAR	Fish_No	Species	Lat	Long	Location	Drainage	Method
393	Point	2010	634 96	coho	62.4306	-150.243862	Chulitna River	Susitna	Aerial
409	Point	2010	384 65	coho	62.493998	-150.25195	Chulitna River	Susitna	Aerial
416	Point	2010	724 49	coho	62.658695	-150.25643	Chulitna River	Susitna	Aerial
417	Point	2010	205 90	coho	62.487247	-150.256635	Chulitna River	Susitna	Aerial
419	Point	2010	205 76	coho	62.667408	-150.258575	Chulitna River	Susitna	Aerial
428	Point	2010	384 87	coho	62.703343	-150.264837	Chulitna River	Susitna	Aerial
431	Point	2010	404 86	coho	62.696073	-150.268452	Chulitna River	Susitna	Aerial
432	Point	2010	404 87	coho	62.696073	-150.268452	Chulitna River	Susitna	Aerial
434	Point	2010	034 55	coho	62.689957	-150.27289	Chulitna River	Susitna	Aerial
435	Point	2010	034 66	coho	62.687992	-150.273187	Chulitna River	Susitna	Aerial

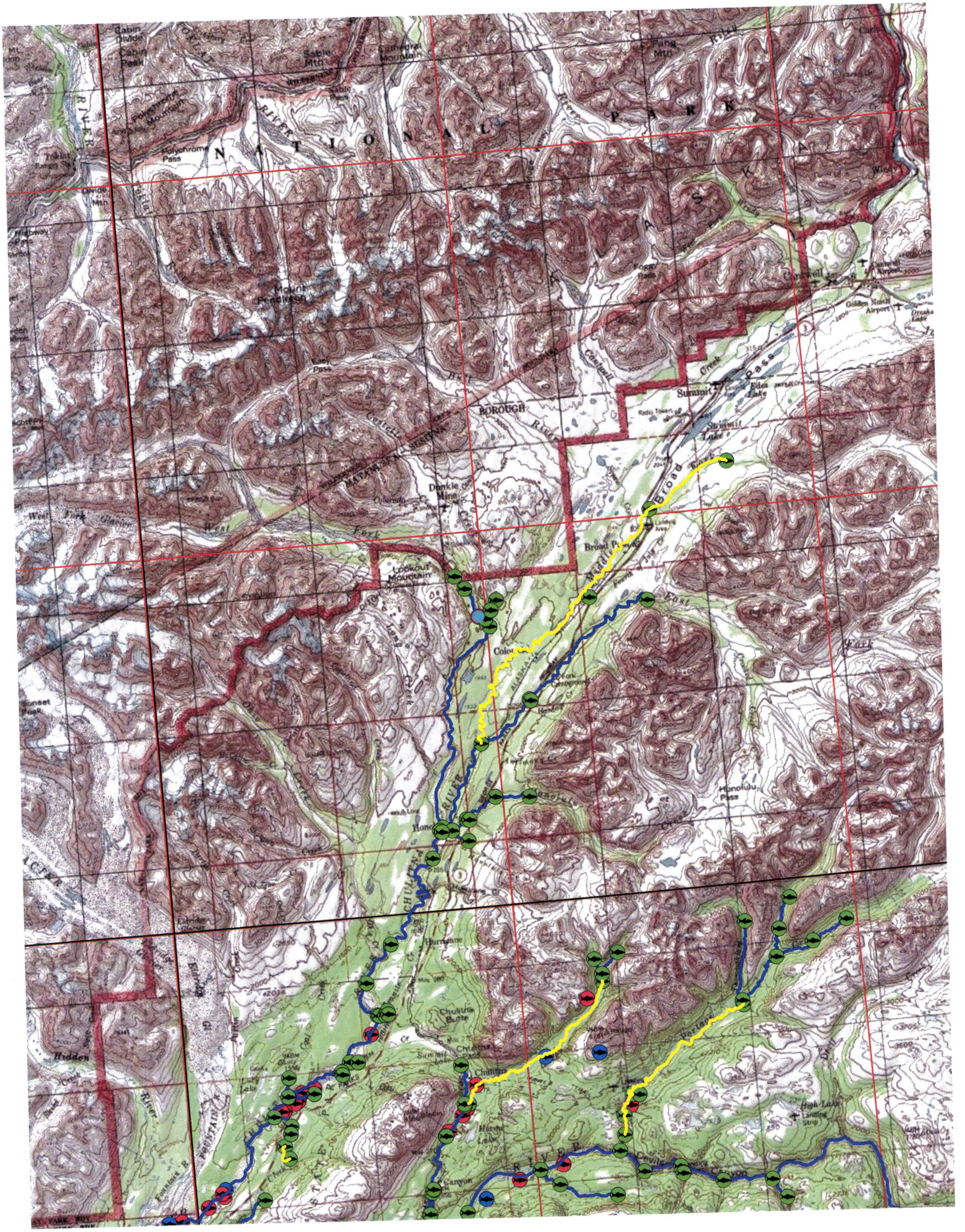

Cabin Divide
Cabin Peak
Sable Mtn
Cathedral Mountain
Fang Mtn
Polychrome Mountain
Polychrome Pass
N A T I O N A L
P A R K
Divide Mtn
Mount Pendleton
Easy Pass
BOROUGH
Summit
Pass
Broad
Dunkle Mine
West Fork Glacier
West Fork
Lookout Mountain
Broad Pass
East Fork
Honolulu Pass
Sunset Peak
Hidden
Chulitna Butte
Chulitna Pass
Devils Canyon
High Lake
Landing Strip
Canyon

FID	Shape *	YEAR	Fish_No	Species	Lat	Long	Location	Drainage	Method
18	Point	2010	404 61	coho	63.192402	-149.513692	W Fork Chulitna River	Susitna	Aerial

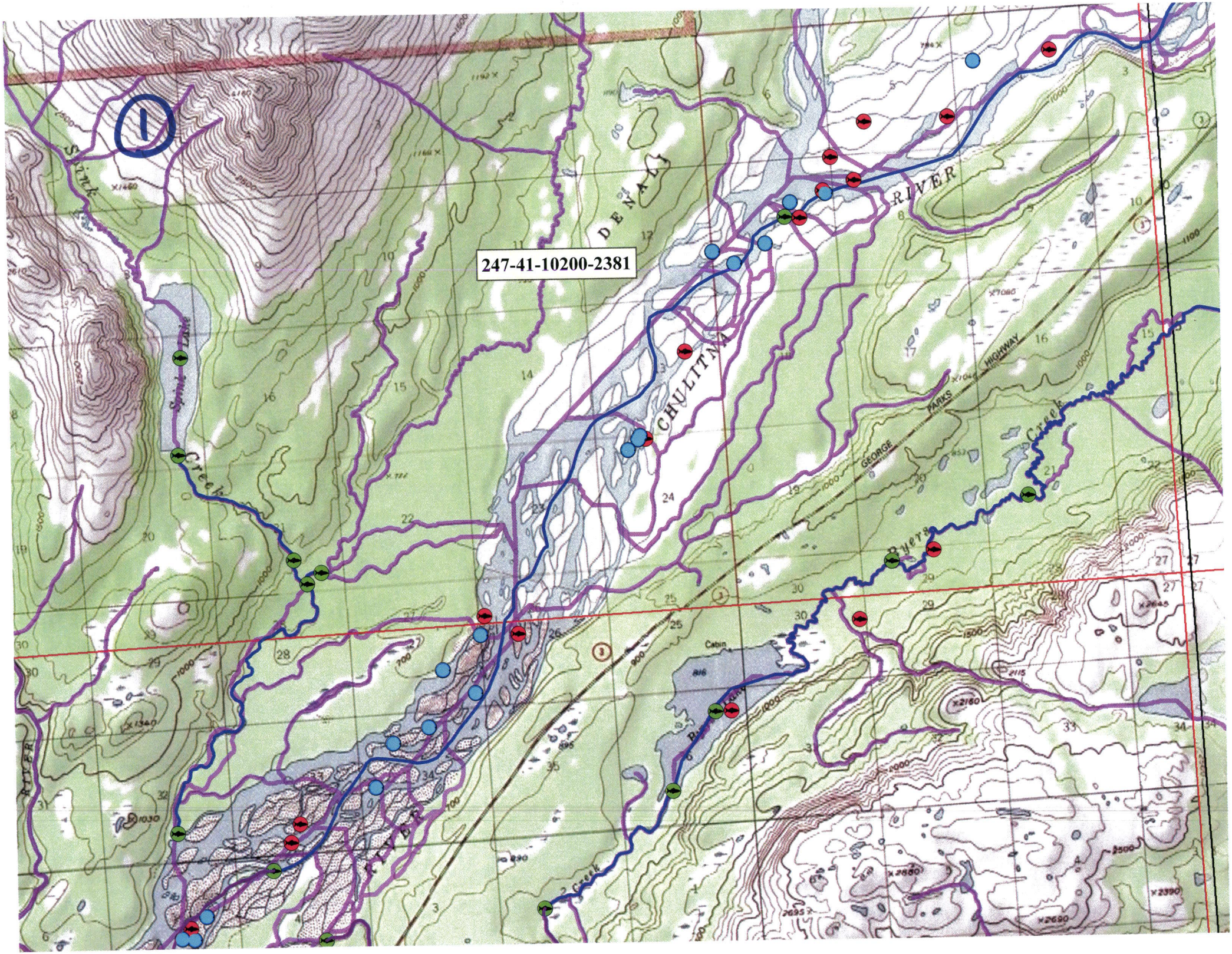
247-41-10200-2381
DENALI
CHULITNA
RIVER
HIGHWAY
PARKS
GEORGE
Spink Creek
Cabin
Creek

FID	Shape *	YEAR	Fish_No	Species	Lat	Long	Location	Drainage	Method
104	Point	2009	532	chum	62.827263	-149.956933	Chulitna R	Susitna	Aerial
295	Point	2009	632	chum	62.767485	-150.13369	Chulitna R	Susitna	Aerial
341	Point	2009	637	chum	62.74485	-150.18238	Chulitna R	Susitna	Aerial
366	Point	2009	643	chum	62.369802	-150.217063	Chulitna R	Susitna	Aerial
385	Point	2009	603	chum	62.40925	-150.240482	Chulitna R	Susitna	Aerial
387	Point	2009	531	chum	62.704848	-150.24103	Chulitna R	Susitna	Aerial
396	Point	2009	606	chum	62.717243	-150.246965	Chulitna R	Susitna	Aerial
405	Point	2009	477	chum	62.608563	-150.250717	Chulitna R	Susitna	Aerial
425	Point	2009	443	chum	62.667468	-150.260265	Chulitna R	Susitna	Aerial
76	Point	2010	424 32	chum	62.512682	-149.860747	Chulitna River	Susitna	Aerial
176	Point	2010	324 29	chum	62.80736	-150.043393	Chulitna River	Susitna	Aerial
201	Point	2010	705 11	chum	62.794052	-150.081612	Chulitna River	Susitna	Aerial
208	Point	2010	384 19	chum	62.793328	-150.090247	Chulitna River	Susitna	Aerial
211	Point	2010	905 21	chum	62.789007	-150.097023	Chulitna River	Susitna	Aerial
220	Point	2010	344 18	chum	62.787093	-150.104912	Chulitna River	Susitna	Aerial
230	Point	2010	205 00	chum	62.78856	-150.109957	Chulitna River	Susitna	Aerial
283	Point	2010	205 29	chum	62.768928	-150.13058	Chulitna River	Susitna	Aerial
286	Point	2010	424 26	chum	62.768563	-150.131082	Chulitna River	Susitna	Aerial
326	Point	2010	404 23	chum	62.33714	-150.166173	Chulitna River	Susitna	Aerial
331	Point	2010	205 18	chum	62.748385	-150.172737	Chulitna River	Susitna	Aerial
333	Point	2010	404 19	chum	62.742077	-150.174922	Chulitna River	Susitna	Aerial
334	Point	2010	205 23	chum	62.343505	-150.176967	Chulitna River	Susitna	Aerial
344	Point	2010	034 27	chum	62.738688	-150.186735	Chulitna River	Susitna	Aerial
346	Point	2010	943 24	chum	62.349707	-150.18821	Chulitna River	Susitna	Aerial
352	Point	2010	685 26	chum	62.737192	-150.195592	Chulitna River	Susitna	Aerial
355	Point	2010	034 29	chum	62.732505	-150.200503	Chulitna River	Susitna	Aerial
356	Point	2010	384 13	chum	62.358397	-150.200942	Chulitna River	Susitna	Aerial
364	Point	2010	404 26	chum	62.364095	-150.214703	Chulitna River	Susitna	Aerial
367	Point	2010	634 28	chum	62.368505	-150.2178	Chulitna River	Susitna	Aerial
383	Point	2010	034 25	chum	62.454125	-150.236848	Chulitna River	Susitna	Aerial
389	Point	2010	384 20	chum	62.41611	-150.242723	Chulitna River	Susitna	Aerial
390	Point	2010	384 34	chum	62.719667	-150.243633	Chulitna River	Susitna	Aerial
391	Point	2010	634 34	chum	62.426275	-150.243712	Chulitna River	Susitna	Aerial
392	Point	2010	925 19	chum	62.434437	-150.243852	Chulitna River	Susitna	Aerial
397	Point	2010	404 33	chum	62.494177	-150.247378	Chulitna River	Susitna	Aerial
400	Point	2010	384 23	chum	62.624128	-150.249023	Chulitna River	Susitna	Aerial
401	Point	2010	885 19	chum	62.49565	-150.249362	Chulitna River	Susitna	Aerial
402	Point	2010	685 20	chum	62.635585	-150.249832	Chulitna River	Susitna	Aerial
403	Point	2010	925 11	chum	62.643072	-150.24988	Chulitna River	Susitna	Aerial
404	Point	2010	205 22	chum	62.717432	-150.249935	Chulitna River	Susitna	Aerial
412	Point	2010	424 28	chum	62.60398	-150.252745	Chulitna River	Susitna	Aerial
414	Point	2010	634 32	chum	62.71365	-150.253613	Chulitna River	Susitna	Aerial
415	Point	2010	424 12	chum	62.622578	-150.254175	Chulitna River	Susitna	Aerial
420	Point	2010	424 01	chum	62.667855	-150.25905	Chulitna River	Susitna	Aerial
424	Point	2010	034 32	chum	62.66875	-150.260223	Chulitna River	Susitna	Aerial
427	Point	2010	404 25	chum	62.709183	-150.263535	Chulitna River	Susitna	Aerial
438	Point	2010	424 25	chum	62.685025	-150.279983	Chulitna River	Susitna	Aerial