State of Alaska
Department of Fish and Game
Division of Sport Fish

Nomination Form
Anadromous Waters Catalog

✓

Talkeetna C-1, Tal. Mts C-6, D-6

Region: SCN

USGS Quad(s): Tyonek B-2 C-2

Anadromous Waters Catalog Number of Waterway: 247-41-10200

Name of Waterway: Susitna River ☑ USGS Name ☐ Local Name

☑ Addition ☐ Deletion ☐ Correction ☐ Backup Information

For Office Use

Nomination #	11-127	Fisheries Scientist	6/13/11 Date
Revision Year:	2012	Habitat Operations Manager	6/13/11 Date
Revision to:	Atlas ____ Catalog ____ Both X	AWC Project Biologist	2/22/11 Date
Revision Code:	B-2	Cartographer	10/10/11 Date

OBSERVATION INFORMATION

Species	Date(s) Observed	Spawning	Rearing	Present	Anadromous
Coho salmon (141)	2009 & 2010	x			☑
Chum salmon (65)	2009 & 2010	x			☑
					☐
					☐
					☐

IMPORTANT: Provide all supporting documentation that this water body is important for the spawning, rearing or migration of anadromous fish, including: number of fish and life stages observed; sampling methods, sampling duration and area sampled; copies of field notes; etc. Attach a copy of a map showing location of mouth and observed upper extent of each species, as well as other information such as: specific stream reaches observed as spawning or rearing habitat; locations, types, and heights of any barriers; etc.

Comments: Spawning chum and coho salmon were observed during 2009 & 2010 during radio-telemetry aerial surveys, see attached data sheets and maps for details. Coho salmon additions - 61.301600 -150.582100 lower, 61.557800 -150.486200 upper, 62.619400 -150.012000 lower, and 62.817200 -149.529800 (upper). Chum salmon additions - 62.767800 -149.690400, llower, 62.784900 -149.657000 (upper).

Add coho and chum salmon spawning to stream

Name of Observer (please print): Richard Merizon

Signature: _____ Date: 2/15/2011

Agency: ADF&G SF

Address: 1800 Glenn Hiway Suite 4

Palmer, AK 99645-6736

This certifies that in my best professional judgment and belief the above information is evidence that this waterbody should be included in or deleted from the Anadromous Waters Catalog.

Signature of Area Biologist: _____ Date: 3/3/11

Name of Area Biologist (please print): RICHARD MERIZON

Revision 05/08

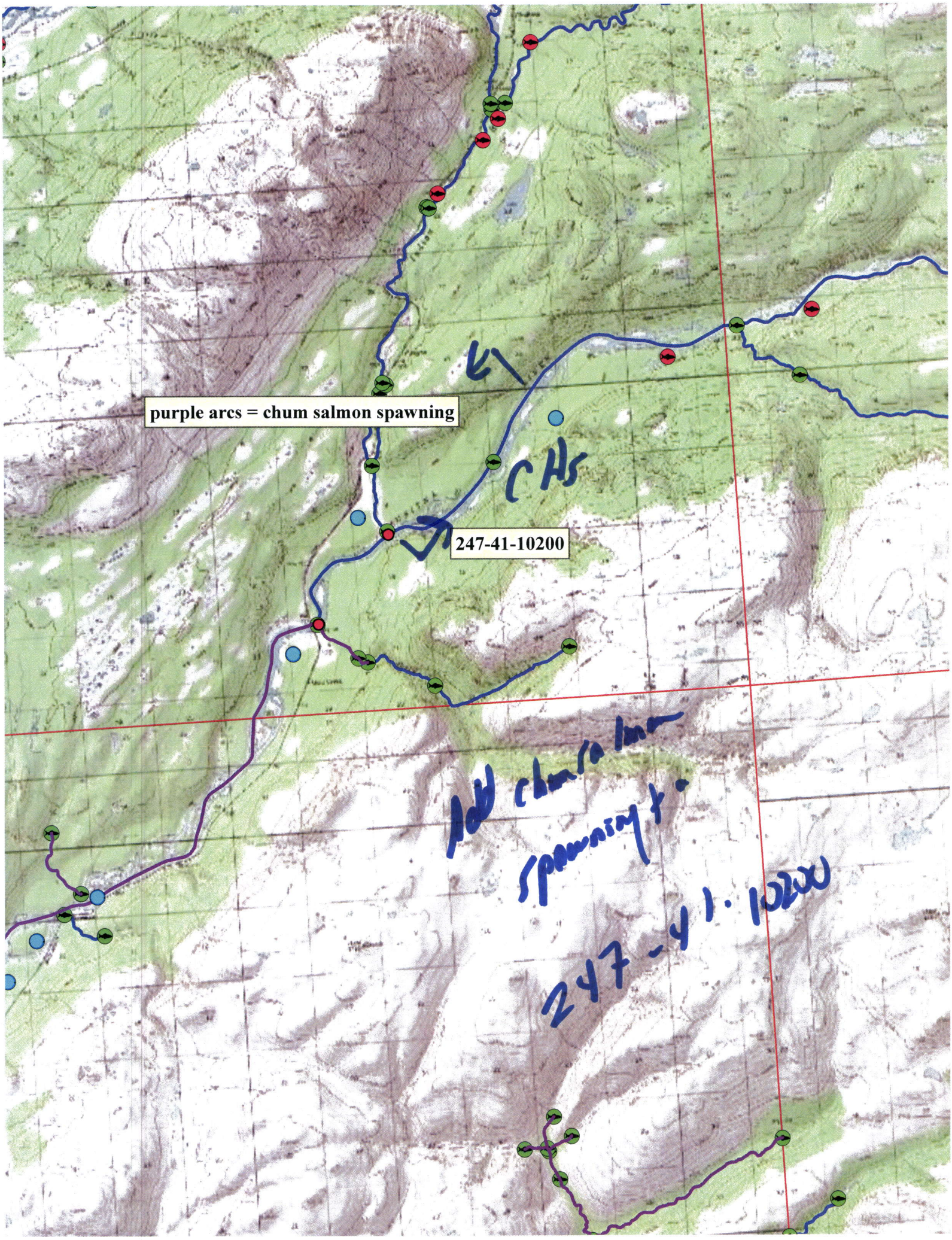
purple arcs = chum salmon spawning
CHs
247-41-10200
Add chum salmon spawning to
247-41-10200

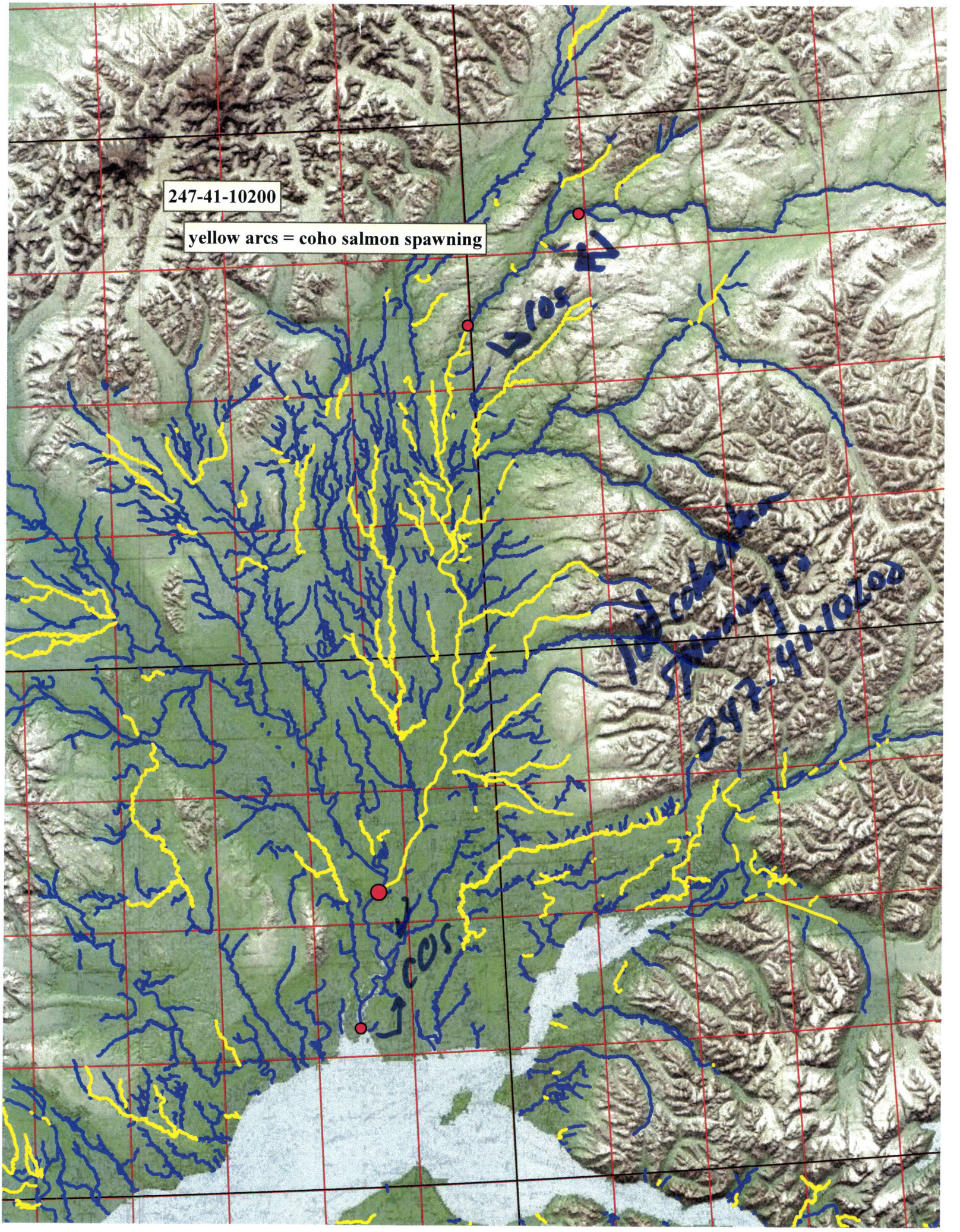
247-41-10200
yellow arcs = coho salmon spawning

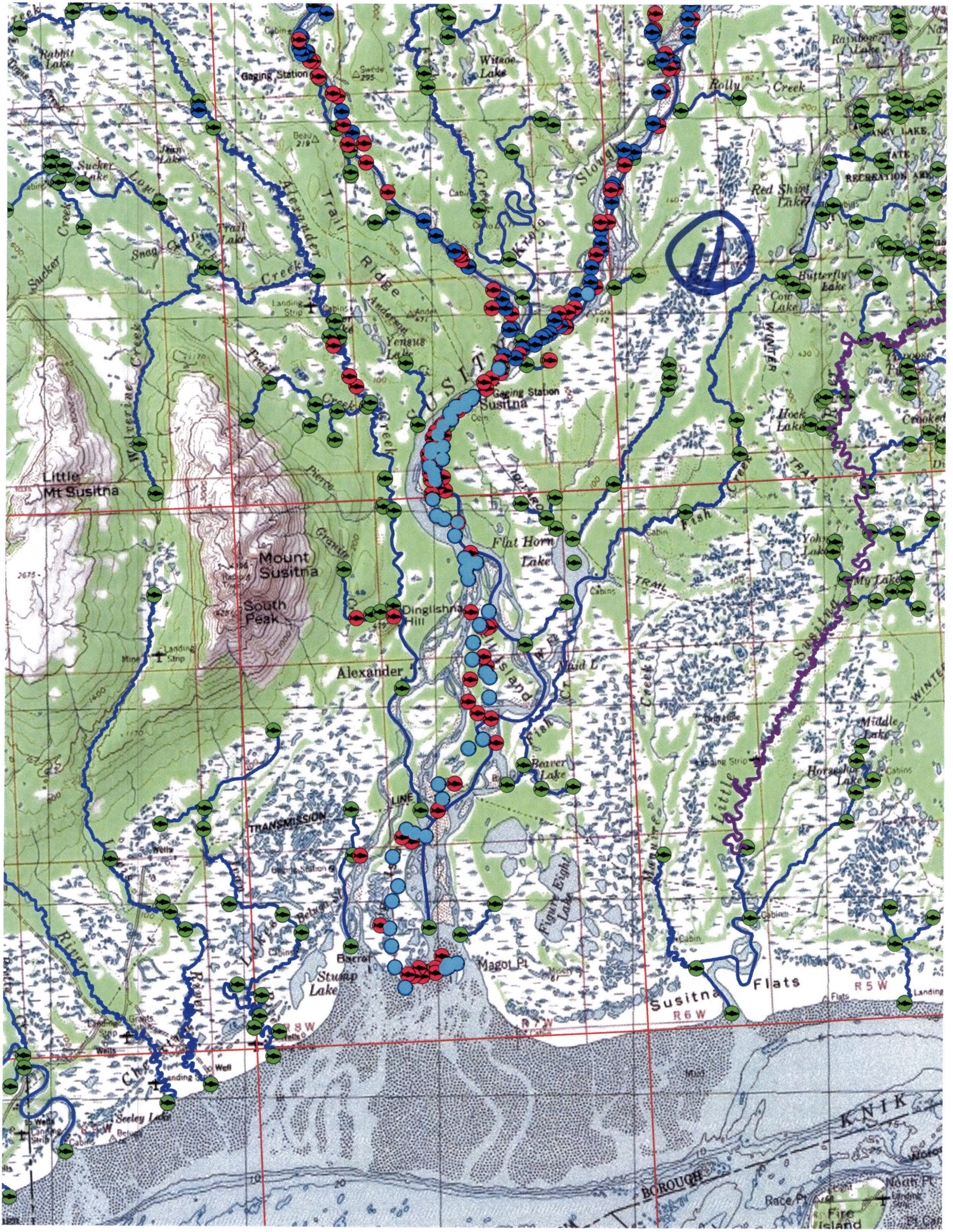

Gaging Station
Witsoe Lake
Rolly Creek
Red Shirt Lake
Butterfly Lake
Cow Lake
Hock Lake
Yensus Lake
Susitna
Gaging Station
Little Mt Susitna
Mount Susitna
South Peak
Dinglishna Hill
Alexander
Flat Horn Lake
Beaver Lake
Figure Eight Lake
Magot Pt
Stump Lake
Barrel
Susitna Flats
R 5 W
R 6 W
R 7 W
R 8 W
Seeley Lake
Middle Lake
Horseshoe Lake
Fish Creek
Little Susitna
Trail Ridge
Alexander Creek
Sucker Creek
Wolverine Creek
Trail Creek
Pierce Creek
Granite Creek
Kroto Slough
Rabbit Lake
Sucker Lake
Trail Lake
Snag Creek
Landing Strip
Cabins
Well
Wells
Mine
Mud
KNIK
BOROUGH
Race Pt
North Pt
Fire Island

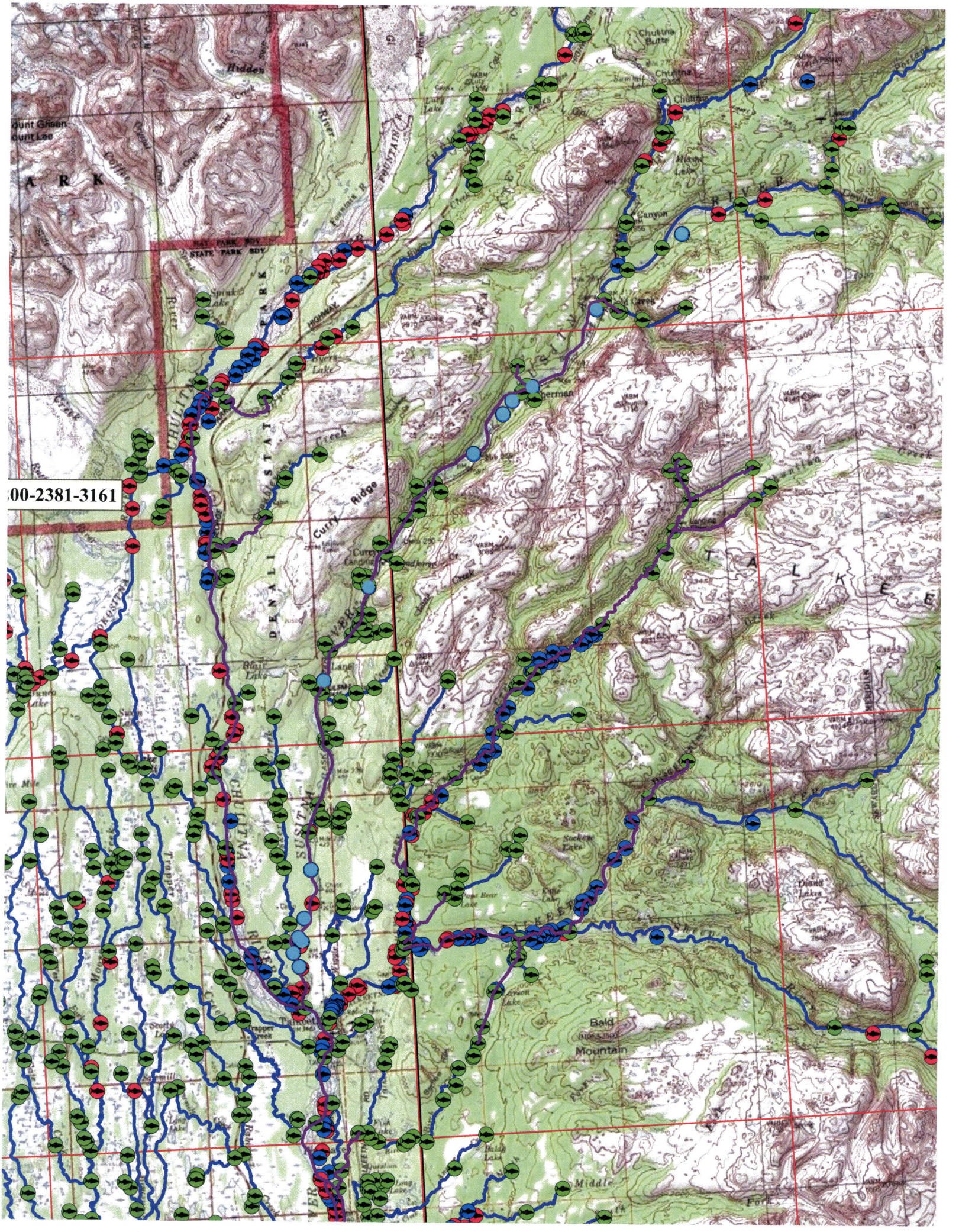

200-2381-3161
Hidden
Chulitna Butte
Chulitna Pass
Canyon
Spinks Lake
Curry Ridge
Curry Landing
Blair Lake
Sockeye Lake
Bald Mountain
Middle Fork

FID	Shape *	YEAR	Fish_No	Species	Lat	Long	Location	Drainage	Method
0	Point	2009	16	chum	61.48728	-150.53624	L. Susitna R	Susitna	Ground
1	Point	2009	74	chum	61.48728	-150.53624	L. Susitna R	Susitna	Ground
2	Point	2009	481	chum	61.48728	-150.53624	L. Susitna R	Susitna	Ground
3	Point	2009	490	chum	61.48728	-150.53624	L. Susitna R	Susitna	Ground
4	Point	2009	633	chum	61.48728	-150.53624	L. Susitna R	Susitna	Ground
5	Point	2009	682	chum	61.48728	-150.53624	L. Susitna R	Susitna	Ground
536	Point	2009	71	chum	61.589383	-150.399937	L. Susitna R	Susitna	Aerial
578	Point	2009	66	chum	61.557272	-150.489418	L. Susitna R	Susitna	Aerial
590	Point	2010	205 13	chum	61.445832	-150.510453	L. Susitna R	Susitna	Aerial
592	Point	2009	549	chum	61.415632	-150.512552	L. Susitna R	Susitna	Aerial
594	Point	2009	34	chum	61.406432	-150.513998	L. Susitna R	Susitna	Aerial
598	Point	2009	474	chum	61.544913	-150.51588	L. Susitna R	Susitna	Aerial
599	Point	2010	634 26	chum	61.417968	-150.5165	L. Susitna R	Susitna	Aerial
601	Point	2009	662	chum	61.543943	-150.517683	L. Susitna R	Susitna	Aerial
603	Point	2010	205 14	chum	61.439907	-150.519977	L. Susitna R	Susitna	Aerial
604	Point	2009	663	chum	61.468468	-150.520287	L. Susitna R	Susitna	Aerial
607	Point	2010	925 01	chum	61.387192	-150.52206	L. Susitna R	Susitna	Aerial
608	Point	2010	634 08	chum	61.54362	-150.522105	L. Susitna R	Susitna	Aerial
611	Point	2010	724 08	chum	61.541052	-150.524047	L. Susitna R	Susitna	Aerial
613	Point	2009	483	chum	61.468462	-150.526042	L. Susitna R	Susitna	Aerial
615	Point	2010	885 16	chum	61.431843	-150.527115	L. Susitna R	Susitna	Aerial
618	Point	2010	724 19	chum	61.42422	-150.528548	L. Susitna R	Susitna	Aerial
619	Point	2010	424 02	chum	61.461168	-150.528863	L. Susitna R	Susitna	Aerial
621	Point	2010	424 18	chum	61.465087	-150.530575	L. Susitna R	Susitna	Aerial
622	Point	2010	943 01	chum	61.540768	-150.53071	L. Susitna R	Susitna	Aerial
625	Point	2009	655	chum	61.470763	-150.531268	L. Susitna R	Susitna	Aerial
626	Point	2010	685 06	chum	61.54023	-150.53158	L. Susitna R	Susitna	Ground
629	Point	2010	205 26	chum	61.54023	-150.53158	L. Susitna R	Susitna	Ground
630	Point	2010	384 32	chum	61.54023	-150.53158	L. Susitna R	Susitna	Ground
632	Point	2010	424 07	chum	61.54023	-150.53158	L. Susitna R	Susitna	Ground
635	Point	2009	55	chum	61.540695	-150.532895	L. Susitna R	Susitna	Aerial
641	Point	2009	463	chum	61.383242	-150.53644	L. Susitna R	Susitna	Aerial
643	Point	2010	705 36	chum	61.534998	-150.537788	L. Susitna R	Susitna	Aerial
644	Point	2010	745 25	chum	61.537827	-150.538778	L. Susitna R	Susitna	Aerial
645	Point	2010	205 05	chum	61.481287	-150.539568	L. Susitna R	Susitna	Aerial
648	Point	2009	51	chum	61.532488	-150.546103	L. Susitna R	Susitna	Aerial
651	Point	2010	034 11	chum	61.522745	-150.547355	L. Susitna R	Susitna	Aerial
652	Point	2010	034 05	chum	61.517048	-150.548215	L. Susitna R	Susitna	Aerial
654	Point	2009	575	chum	61.489103	-150.549173	L. Susitna R	Susitna	Aerial
657	Point	2010	685 19	chum	61.528298	-150.551588	L. Susitna R	Susitna	Aerial
661	Point	2009	564	chum	61.49088	-150.556235	L. Susitna R	Susitna	Aerial
662	Point	2009	86	chum	61.507153	-150.556238	L. Susitna R	Susitna	Aerial
664	Point	2010	363 16	chum	61.522105	-150.556628	L. Susitna R	Susitna	Aerial
666	Point	2009	535	chum	61.509003	-150.556833	L. Susitna R	Susitna	Aerial
667	Point	2010	264 00	chum	61.284652	-150.557153	L. Susitna R	Susitna	Aerial
669	Point	2009	554	chum	61.510865	-150.55733	L. Susitna R	Susitna	Aerial
672	Point	2010	034 19	chum	61.521668	-150.559072	L. Susitna R	Susitna	Aerial
673	Point	2009	458	chum	61.498702	-150.559295	L. Susitna R	Susitna	Aerial
674	Point	2010	404 18	chum	61.519755	-150.559315	L. Susitna R	Susitna	Aerial
681	Point	2009	654	chum	61.513922	-150.561067	L. Susitna R	Susitna	Aerial

FID	Shape *	YEAR	Fish_No	Species	Lat	Long	Location	Drainage	Method
683	Point	2010	943 22	chum	61.360572	-150.56366	L. Susitna R	Susitna	Aerial
684	Point	2010	943 42	chum	61.283055	-150.565742	L. Susitna R	Susitna	Aerial
685	Point	2009	94	chum	61.284488	-150.566253	L. Susitna R	Susitna	Aerial
686	Point	2010	363 07	chum	61.367505	-150.566768	L. Susitna R	Susitna	Aerial
688	Point	2010	943 16	chum	61.28254	-150.568598	L. Susitna R	Susitna	Aerial
695	Point	2010	724 23	chum	61.343803	-150.581045	L. Susitna R	Susitna	Aerial
699	Point	2010	634 25	chum	61.34534	-150.59191	L. Susitna R	Susitna	Aerial
703	Point	2010	634 20	chum	61.34739	-150.599603	L. Susitna R	Susitna	Aerial
707	Point	2009	462	chum	61.27458	-150.607633	L. Susitna R	Susitna	Aerial
710	Point	2009	493	chum	61.321445	-150.610173	L. Susitna R	Susitna	Aerial
711	Point	2010	404 14	chum	61.334993	-150.614023	L. Susitna R	Susitna	Aerial
712	Point	2009	92	chum	61.314683	-150.616615	L. Susitna R	Susitna	Aerial
713	Point	2010	404 05	chum	61.284185	-150.616645	L. Susitna R	Susitna	Aerial
714	Point	2010	034 17	chum	61.29396	-150.619057	L. Susitna R	Susitna	Aerial
715	Point	2010	685 16	chum	61.302188	-150.620018	L. Susitna R	Susitna	Aerial
1063	Point	2010	705 09	chum	62.128303	-151.651135	L. Susitna R	Susitna	Ground

FID	Shape *	YEAR	Fish_No	Species	Lat	Long	Location	Drainage	Method
183	Point	2009	640	chum	62.127485	-150.057812	Susitna R	Susitna	Aerial
202	Point	2009	661	chum	62.120957	-150.081743	Susitna R	Susitna	Aerial
204	Point	2009	568	chum	62.079598	-150.087832	Susitna R	Susitna	Aerial
205	Point	2009	635	chum	62.092218	-150.088175	Susitna R	Susitna	Aerial
216	Point	2009	547	chum	62.07342	-150.103972	Susitna R	Susitna	Aerial
217	Point	2009	444	chum	61.976243	-150.104127	Susitna R	Susitna	Aerial
219	Point	2009	459	chum	61.914517	-150.104885	Susitna R	Susitna	Aerial
246	Point	2009	479	chum	61.902083	-150.118467	Susitna R	Susitna	Aerial
256	Point	2009	657	chum	61.941712	-150.121812	Susitna R	Susitna	Aerial
261	Point	2009	641	chum	62.026535	-150.125672	Susitna R	Susitna	Aerial
262	Point	2009	602	chum	62.30758	-150.125835	Susitna R	Susitna	Aerial
266	Point	2009	570	chum	62.26981	-150.127077	Susitna R	Susitna	Aerial
267	Point	2009	449	chum	62.231287	-150.1271	Susitna R	Susitna	Aerial
268	Point	2009	93	chum	62.26042	-150.127497	Susitna R	Susitna	Aerial
287	Point	2009	77	chum	62.006868	-150.131243	Susitna R	Susitna	Aerial
297	Point	2009	605	chum	62.22871	-150.138745	Susitna R	Susitna	Aerial
325	Point	2009	553	chum	61.862442	-150.16599	Susitna R	Susitna	Aerial
337	Point	2009	580	chum	61.834	-150.178837	Susitna R	Susitna	Aerial
342	Point	2009	434	chum	61.819913	-150.184983	Susitna R	Susitna	Aerial
345	Point	2009	475	chum	61.823825	-150.187397	Susitna R	Susitna	Aerial
347	Point	2009	679	chum	61.83319	-150.188375	Susitna R	Susitna	Aerial
359	Point	2009	675	chum	61.809662	-150.202088	Susitna R	Susitna	Aerial
372	Point	2009	461	chum	61.78121	-150.225103	Susitna R	Susitna	Aerial
437	Point	2009	482	chum	61.727492	-150.277877	Susitna R	Susitna	Aerial
440	Point	2009	578	chum	61.734098	-150.281957	Susitna R	Susitna	Aerial
441	Point	2009	577	chum	61.72761	-150.283375	Susitna R	Susitna	Aerial
446	Point	2009	20	chum	61.720082	-150.28602	Susitna R	Susitna	Aerial
448	Point	2009	476	chum	61.705272	-150.290298	Susitna R	Susitna	Aerial
504	Point	2009	448	chum	61.65496	-150.358317	Susitna R	Susitna	Aerial
524	Point	2009	642	chum	61.609173	-150.384892	Susitna R	Susitna	Aerial
525	Point	2009	651	chum	61.612387	-150.385023	Susitna R	Susitna	Aerial
535	Point	2009	573	chum	61.594835	-150.397152	Susitna R	Susitna	Aerial
564	Point	2009	453	chum	61.565463	-150.466057	Susitna R	Susitna	Aerial
191	Point	2010	384 15	chum	62.10702	-150.0648	Susitna River	Susitna	Aerial
213	Point	2010	205 03	chum	62.07905	-150.100845	Susitna River	Susitna	Aerial
225	Point	2010	885 24	chum	61.92714	-150.107203	Susitna River	Susitna	Aerial
236	Point	2010	324 19	chum	61.946118	-150.113055	Susitna River	Susitna	Aerial
240	Point	2010	324 26	chum	62.061967	-150.115053	Susitna River	Susitna	Aerial
242	Point	2010	634 35	chum	61.899575	-150.118058	Susitna River	Susitna	Aerial
253	Point	2010	404 36	chum	61.925185	-150.121167	Susitna River	Susitna	Aerial
255	Point	2010	344 35	chum	62.133098	-150.121627	Susitna River	Susitna	Aerial
258	Point	2010	264 32	chum	62.042247	-150.122148	Susitna River	Susitna	Aerial
263	Point	2010	424 22	chum	62.033972	-150.126078	Susitna River	Susitna	Aerial
265	Point	2010	634 19	chum	62.213935	-150.126747	Susitna River	Susitna	Aerial
270	Point	2010	634 13	chum	62.30974	-150.127713	Susitna River	Susitna	Aerial
275	Point	2010	384 35	chum	62.292725	-150.129007	Susitna River	Susitna	Aerial
277	Point	2010	905 11	chum	62.028408	-150.129237	Susitna River	Susitna	Aerial
279	Point	2010	705 19	chum	62.216183	-150.129578	Susitna River	Susitna	Aerial
280	Point	2010	404 15	chum	62.262332	-150.129643	Susitna River	Susitna	Aerial
281	Point	2010	034 35	chum	62.306747	-150.129738	Susitna River	Susitna	Aerial

FID	Shape *	YEAR	Fish_No	Species	Lat	Long	Location	Drainage	Method
22	Point	2009	648	chum	62.806107	-149.579612	U. Susitna R	Susitna	Aerial
50	Point	2009	638	chum	62.71566	-149.796197	U. Susitna R	Susitna	Aerial
62	Point	2009	433	chum	62.707593	-149.8241	U. Susitna R	Susitna	Aerial
85	Point	2009	450	chum	62.676232	-149.88112	U. Susitna R	Susitna	Aerial
169	Point	2009	30	chum	62.596175	-150.033743	U. Susitna R	Susitna	Aerial
214	Point	2009	428	chum	62.53885	-150.10089	U. Susitna R	Susitna	Aerial
285	Point	2009	504	chum	62.421228	-150.131073	U. Susitna R	Susitna	Aerial
303	Point	2009	649	chum	62.390722	-150.14377	U. Susitna R	Susitna	Aerial
310	Point	2009	665	chum	62.378792	-150.152642	U. Susitna R	Susitna	Aerial
318	Point	2009	653	chum	62.369462	-150.16085	U. Susitna R	Susitna	Aerial
29	Point	2010	745 11	chum	62.762118	-149.702687	Upper Susitna River	Susitna	Aerial
70	Point	2010	363 29	chum	62.699723	-149.837995	Upper Susitna River	Susitna	Aerial
305	Point	2010	404 16	chum	62.376012	-150.147753	Upper Susitna River	Susitna	Aerial
312	Point	2010	424 29	chum	62.360622	-150.153335	Upper Susitna River	Susitna	Aerial

FID	Shape *	YEAR	Fish_No	Species	Lat	Long	Location	Drainage	Method
284	Point	2010	925 32	chum	62.261622	-150.130745	Susitna River	Susitna	Aerial
288	Point	2010	424 34	chum	62.257907	-150.131542	Susitna River	Susitna	Aerial
291	Point	2010	404 28	chum	61.949152	-150.13228	Susitna River	Susitna	Aerial
299	Point	2010	384 12	chum	62.240395	-150.13933	Susitna River	Susitna	Aerial
321	Point	2010	384 36	chum	62.180668	-150.161875	Susitna River	Susitna	Aerial
340	Point	2010	384 33	chum	61.847862	-150.182092	Susitna River	Susitna	Aerial
350	Point	2010	705 24	chum	61.834955	-150.19116	Susitna River	Susitna	Aerial
361	Point	2010	925 16	chum	61.781303	-150.212275	Susitna River	Susitna	Aerial
370	Point	2010	384 16	chum	61.788297	-150.22314	Susitna River	Susitna	Aerial
375	Point	2010	363 22	chum	61.785242	-150.227758	Susitna River	Susitna	Aerial
379	Point	2010	634 16	chum	61.773338	-150.233562	Susitna River	Susitna	Aerial
382	Point	2010	205 36	chum	61.772177	-150.236753	Susitna River	Susitna	Aerial
413	Point	2010	404 27	chum	61.764678	-150.253252	Susitna River	Susitna	Aerial
426	Point	2010	363 33	chum	61.758303	-150.262457	Susitna River	Susitna	Aerial
433	Point	2010	324 33	chum	61.752623	-150.270212	Susitna River	Susitna	Aerial
439	Point	2010	424 20	chum	61.741572	-150.281682	Susitna River	Susitna	Aerial
442	Point	2010	344 24	chum	61.71921	-150.28389	Susitna River	Susitna	Aerial
444	Point	2010	943 15	chum	61.722332	-150.285123	Susitna River	Susitna	Aerial
445	Point	2010	034 34	chum	61.735902	-150.285288	Susitna River	Susitna	Aerial
447	Point	2010	404 34	chum	61.71328	-150.28984	Susitna River	Susitna	Aerial
471	Point	2010	384 24	chum	61.693977	-150.306592	Susitna River	Susitna	Aerial
481	Point	2010	034 24	chum	61.680438	-150.321172	Susitna River	Susitna	Aerial
490	Point	2010	384 29	chum	61.666263	-150.328755	Susitna River	Susitna	Aerial
497	Point	2010	424 35	chum	61.653768	-150.348345	Susitna River	Susitna	Aerial
502	Point	2010	925 25	chum	61.65008	-150.356955	Susitna River	Susitna	Aerial
508	Point	2010	634 33	chum	61.63941	-150.370462	Susitna River	Susitna	Aerial
509	Point	2010	634 24	chum	61.637717	-150.372008	Susitna River	Susitna	Aerial
510	Point	2010	404 29	chum	61.631302	-150.372735	Susitna River	Susitna	Aerial
522	Point	2010	885 18	chum	61.61894	-150.38419	Susitna River	Susitna	Aerial
533	Point	2010	384 25	chum	61.60153	-150.395205	Susitna River	Susitna	Aerial
541	Point	2010	264 09	chum	61.589338	-150.411403	Susitna River	Susitna	Aerial
544	Point	2010	424 37	chum	61.575057	-150.422488	Susitna River	Susitna	Aerial
548	Point	2010	034 38	chum	61.57557	-150.428193	Susitna River	Susitna	Aerial
551	Point	2010	404 02	chum	61.57816	-150.433868	Susitna River	Susitna	Aerial
553	Point	2010	925 23	chum	61.572293	-150.438718	Susitna River	Susitna	Aerial
558	Point	2010	634 10	chum	61.571155	-150.44324	Susitna River	Susitna	Aerial
560	Point	2010	943 18	chum	61.5705	-150.446948	Susitna River	Susitna	Aerial
563	Point	2010	205 02	chum	61.567548	-150.453783	Susitna River	Susitna	Aerial
566	Point	2010	404 24	chum	61.561703	-150.472788	Susitna River	Susitna	Aerial
573	Point	2010	745 05	chum	61.563137	-150.483942	Susitna River	Susitna	Aerial

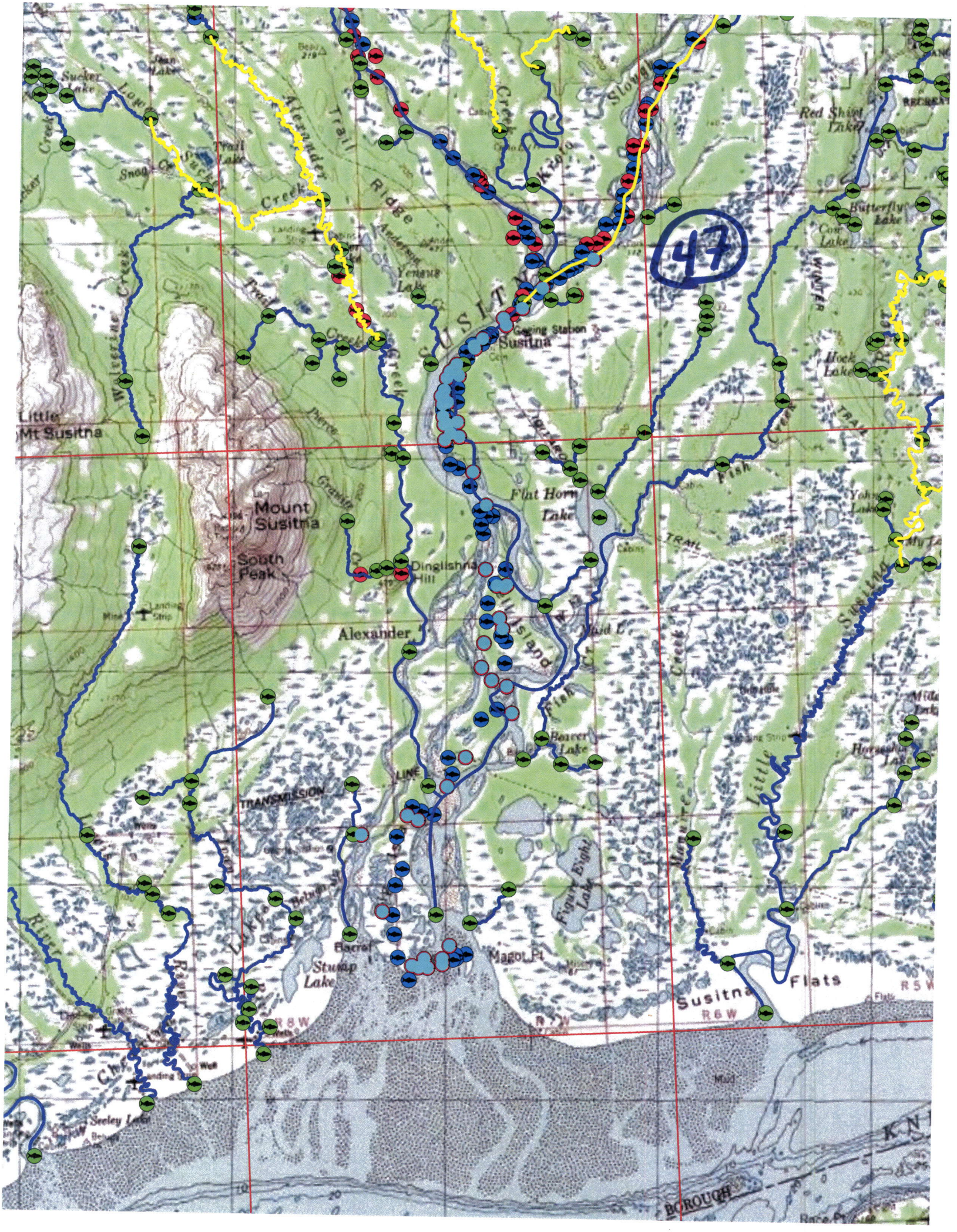
47
Susitna
Gaging Station
Mount Susitna
South Peak
Little Mt Susitna
Dinglishna Hill
Alexander
Flat Horn Lake
Beaver Lake
Figure Eight Lake
Magot Pt
Stump Lake
Susitna Flats
Red Shirt Lake
Butterfly Lake
Hock Lake
Yensus Lake
Trail Lake
Sucker Lake
Alexander Creek
Trail Ridge
Wolverine Creek
Fish Creek
Little Susitna
Seeley Lake
TRANSMISSION LINE
R 8 W
R 7 W
R 6 W
R 5 W
BOROUGH

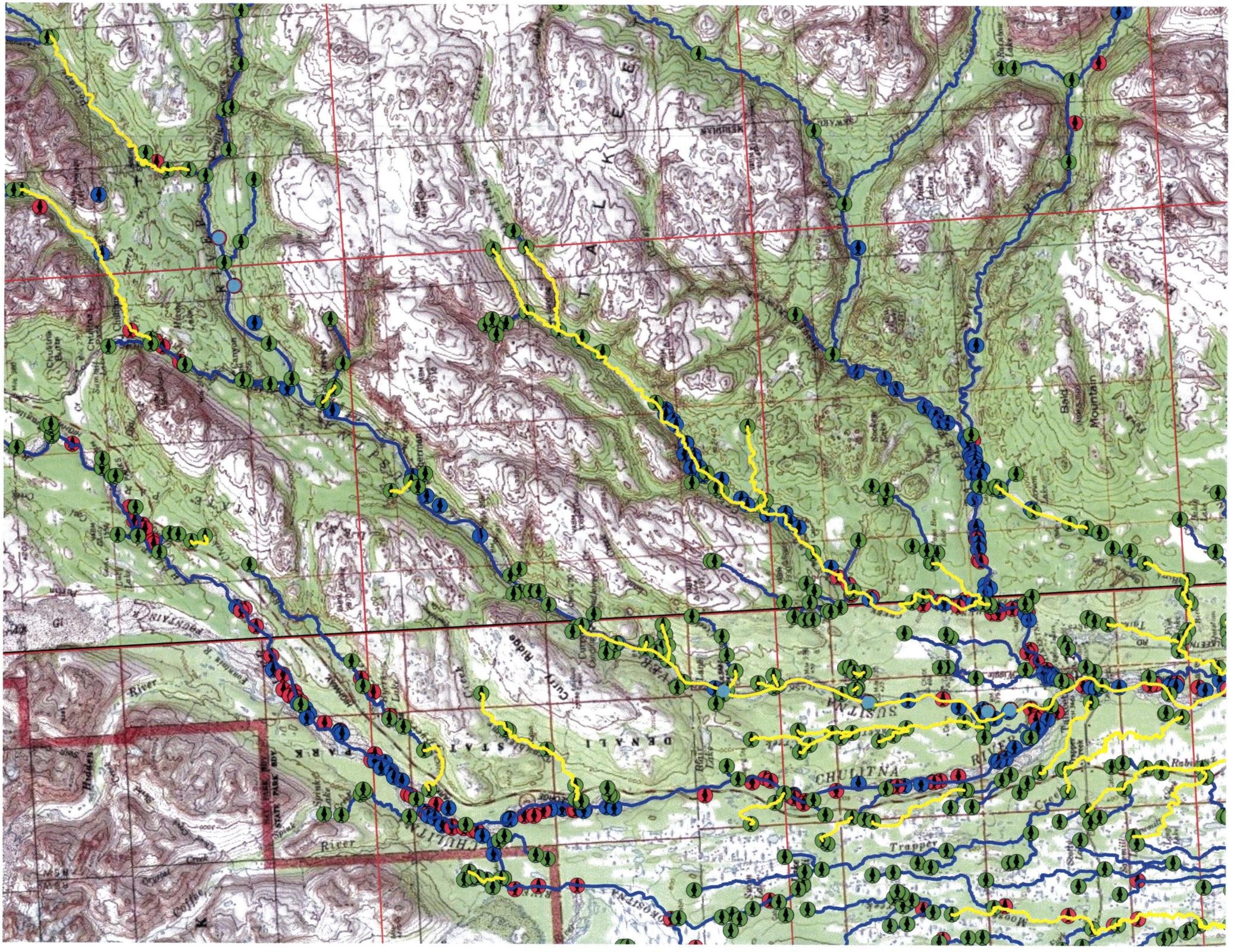

Bald Mountain
CHULITNA
Trapper
Curry Ridge
DENALI STATE PARK
River

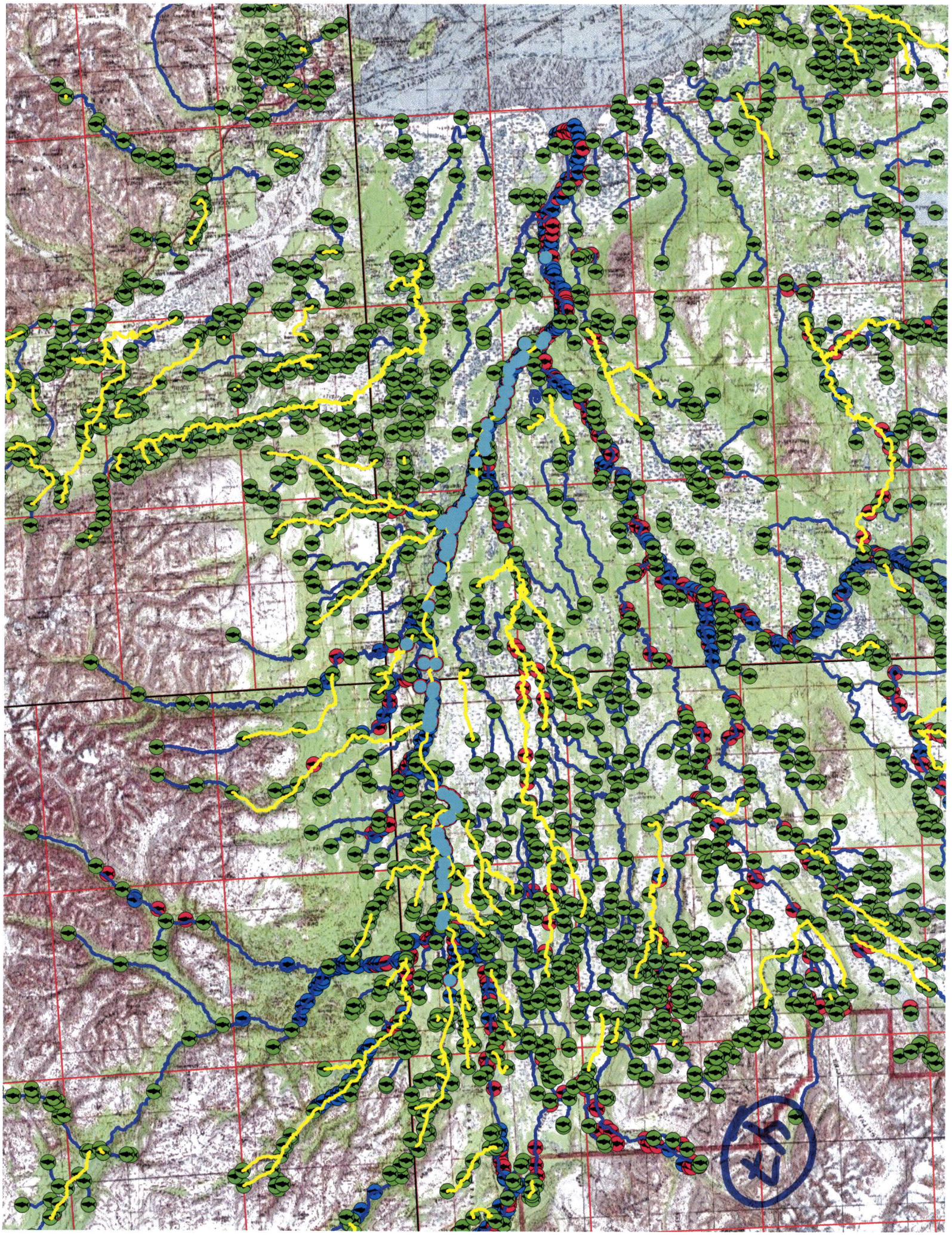

FID	Shape *	YEAR	Fish_No	Species	Lat	Long	Location	Drainage	Method
185	Point	2009	802	coho	61.95034	-150.063133	Susitna R	Susitna	Aerial
227	Point	2009	949	coho	61.977278	-150.108458	Susitna R	Susitna	Aerial
228	Point	2009	960	coho	61.977272	-150.108493	Susitna R	Susitna	Aerial
231	Point	2009	994	coho	62.060453	-150.110992	Susitna R	Susitna	Aerial
235	Point	2009	830	coho	62.05162	-150.113013	Susitna R	Susitna	Aerial
241	Point	2009	991	coho	62.324452	-150.116923	Susitna R	Susitna	Aerial
243	Point	2009	814	coho	62.057123	-150.118138	Susitna R	Susitna	Aerial
247	Point	2009	752	coho	62.041825	-150.118927	Susitna R	Susitna	Aerial
248	Point	2009	912	coho	62.20708	-150.11906	Susitna R	Susitna	Aerial
259	Point	2009	812	coho	62.03446	-150.122758	Susitna R	Susitna	Aerial
260	Point	2009	184	coho	62.314382	-150.124563	Susitna R	Susitna	Aerial
264	Point	2009	914	coho	62.03259	-150.126293	Susitna R	Susitna	Aerial
269	Point	2009	773	coho	62.257422	-150.127523	Susitna R	Susitna	Aerial
271	Point	2009	888	coho	62.01592	-150.127898	Susitna R	Susitna	Aerial
273	Point	2009	804	coho	62.217945	-150.12862	Susitna R	Susitna	Aerial
274	Point	2009	834	coho	62.2739	-150.128797	Susitna R	Susitna	Aerial
293	Point	2009	959	coho	62.219947	-150.132817	Susitna R	Susitna	Aerial
294	Point	2009	851	coho	62.220348	-150.133183	Susitna R	Susitna	Aerial
298	Point	2009	903	coho	62.226867	-150.139098	Susitna R	Susitna	Aerial
320	Point	2009	843	coho	62.156038	-150.161787	Susitna R	Susitna	Aerial
324	Point	2009	753	coho	61.860282	-150.165638	Susitna R	Susitna	Aerial
335	Point	2009	721	coho	62.166987	-150.177913	Susitna R	Susitna	Aerial
338	Point	2009	951	coho	61.792598	-150.178907	Susitna R	Susitna	Aerial
339	Point	2009	728	coho	62.17004	-150.17964	Susitna R	Susitna	Aerial
349	Point	2009	855	coho	61.78868	-150.190513	Susitna R	Susitna	Aerial
358	Point	2009	913	coho	61.814062	-150.20128	Susitna R	Susitna	Aerial
363	Point	2009	889	coho	61.794475	-150.214398	Susitna R	Susitna	Aerial
373	Point	2009	756	coho	61.785073	-150.2253	Susitna R	Susitna	Aerial
394	Point	2009	956	coho	61.769505	-150.244248	Susitna R	Susitna	Aerial
436	Point	2009	988	coho	61.738278	-150.273245	Susitna R	Susitna	Aerial
443	Point	2009	774	coho	61.713263	-150.28495	Susitna R	Susitna	Aerial
472	Point	2009	747	coho	61.69107	-150.30997	Susitna R	Susitna	Aerial
474	Point	2009	749	coho	61.697913	-150.313103	Susitna R	Susitna	Aerial
505	Point	2009	859	coho	61.647892	-150.358338	Susitna R	Susitna	Aerial
507	Point	2009	792	coho	61.637537	-150.367725	Susitna R	Susitna	Aerial
543	Point	2009	963	coho	61.58162	-150.42002	Susitna R	Susitna	Aerial
549	Point	2009	734	coho	61.58136	-150.428945	Susitna R	Susitna	Aerial
550	Point	2009	838	coho	61.576918	-150.433237	Susitna R	Susitna	Aerial
589	Point	2009	989	coho	61.446033	-150.510283	Susitna R	Susitna	Aerial
210	Point	2010	205 87	coho	62.007743	-150.094277	Susitna River	Susitna	Aerial
238	Point	2010	205 73	coho	62.060232	-150.113793	Susitna River	Susitna	Aerial
245	Point	2010	384 71	coho	62.20423	-150.118412	Susitna River	Susitna	Aerial
249	Point	2010	634 91	coho	62.053848	-150.119337	Susitna River	Susitna	Aerial
250	Point	2010	404 96	coho	62.213097	-150.119927	Susitna River	Susitna	Aerial
251	Point	2010	034 62	coho	62.205902	-150.120693	Susitna River	Susitna	Aerial
254	Point	2010	404 72	coho	62.203237	-150.121305	Susitna River	Susitna	Aerial
257	Point	2010	634 92	coho	62.20831	-150.121962	Susitna River	Susitna	Aerial
272	Point	2010	634 86	coho	62.270717	-150.128243	Susitna River	Susitna	Aerial
276	Point	2010	034 65	coho	61.901328	-150.12916	Susitna River	Susitna	Aerial
289	Point	2010	404 76	coho	62.400185	-150.131787	Susitna River	Susitna	Aerial

FID	Shape *	YEAR	Fish_No	Species	Lat	Long	Location	Drainage	Method
290	Point	2010	034 80	coho	62.010572	-150.131822	Susitna River	Susitna	Aerial
292	Point	2010	384 50	coho	62.218978	-150.132395	Susitna River	Susitna	Aerial
296	Point	2010	634 78	coho	62.244405	-150.134943	Susitna River	Susitna	Aerial
300	Point	2010	404 49	coho	61.978692	-150.141252	Susitna River	Susitna	Aerial
301	Point	2010	205 79	coho	62.151353	-150.141913	Susitna River	Susitna	Aerial
304	Point	2010	205 77	coho	62.185877	-150.145183	Susitna River	Susitna	Aerial
311	Point	2010	634 94	coho	61.866103	-150.15285	Susitna River	Susitna	Aerial
314	Point	2010	205 81	coho	62.183008	-150.15667	Susitna River	Susitna	Aerial
316	Point	2010	205 71	coho	62.183677	-150.157255	Susitna River	Susitna	Aerial
328	Point	2010	384 99	coho	61.85258	-150.168188	Susitna River	Susitna	Aerial
329	Point	2010	384 97	coho	62.160362	-150.171202	Susitna River	Susitna	Aerial
336	Point	2010	034 91	coho	62.168213	-150.178738	Susitna River	Susitna	Aerial
343	Point	2010	634 89	coho	61.83504	-150.185038	Susitna River	Susitna	Aerial
348	Point	2010	384 91	coho	61.820688	-150.188465	Susitna River	Susitna	Aerial
351	Point	2010	634 93	coho	61.831998	-150.193332	Susitna River	Susitna	Aerial
353	Point	2010	205 89	coho	61.82662	-150.197837	Susitna River	Susitna	Aerial
354	Point	2010	404 77	coho	61.822107	-150.199538	Susitna River	Susitna	Aerial
357	Point	2010	384 89	coho	61.819022	-150.201057	Susitna River	Susitna	Aerial
360	Point	2010	424 49	coho	61.798522	-150.211912	Susitna River	Susitna	Aerial
365	Point	2010	384 86	coho	61.77965	-150.215337	Susitna River	Susitna	Aerial
377	Point	2010	034 98	coho	61.783288	-150.230128	Susitna River	Susitna	Aerial
378	Point	2010	034 92	coho	61.781362	-150.232295	Susitna River	Susitna	Aerial
407	Point	2010	404 81	coho	61.7663	-150.251297	Susitna River	Susitna	Aerial
429	Point	2010	264 75	coho	61.751097	-150.267065	Susitna River	Susitna	Aerial
476	Point	2010	205 59	coho	61.680817	-150.317243	Susitna River	Susitna	Aerial
486	Point	2010	034 70	coho	61.66501	-150.323328	Susitna River	Susitna	Aerial
511	Point	2010	034 56	coho	61.636763	-150.372812	Susitna River	Susitna	Aerial
512	Point	2010	034 94	coho	61.62206	-150.376673	Susitna River	Susitna	Aerial
523	Point	2010	034 51	coho	61.622263	-150.384513	Susitna River	Susitna	Aerial
531	Point	2010	384 95	coho	61.607388	-150.39014	Susitna River	Susitna	Aerial
532	Point	2010	905 49	coho	61.592493	-150.392183	Susitna River	Susitna	Aerial
542	Point	2010	404 80	coho	61.58346	-150.413792	Susitna River	Susitna	Aerial
554	Point	2010	363 45	coho	61.559942	-150.439878	Susitna River	Susitna	Aerial
576	Point	2010	324 45	coho	61.560485	-150.48729	Susitna River	Susitna	Aerial
582	Point	2010	384 66	coho	61.552987	-150.49706	Susitna River	Susitna	Aerial

FID	Shape *	YEAR	Fish_No	Species	Lat	Long	Location	Drainage	Method
545	Point	2009	118	coho	61.574963	-150.423332	L. Susitna R	Susitna	Aerial
565	Point	2009	133	coho	61.56338	-150.469173	L. Susitna R	Susitna	Aerial
577	Point	2009	108	coho	61.555305	-150.48772	L. Susitna R	Susitna	Aerial
583	Point	2009	90	coho	61.548377	-150.50239	L. Susitna R	Susitna	Aerial
584	Point	2010	925 48	coho	61.551448	-150.504548	L. Susitna R	Susitna	Aerial
587	Point	2009	766	coho	61.385375	-150.509445	L. Susitna R	Susitna	Aerial
588	Point	2009	886	coho	61.439168	-150.50985	L. Susitna R	Susitna	Aerial
591	Point	2010	634 75	coho	61.438468	-150.512163	L. Susitna R	Susitna	Aerial
593	Point	2010	384 80	coho	61.39667	-150.513163	L. Susitna R	Susitna	Aerial
597	Point	2010	634 45	coho	61.420788	-150.514913	L. Susitna R	Susitna	Aerial
600	Point	2009	733	coho	61.425282	-150.51738	L. Susitna R	Susitna	Aerial
602	Point	2010	634 49	coho	61.439068	-150.518697	L. Susitna R	Susitna	Aerial
609	Point	2010	634 88	coho	61.543092	-150.523588	L. Susitna R	Susitna	Aerial
612	Point	2010	745 49	coho	61.473022	-150.525667	L. Susitna R	Susitna	Aerial
614	Point	2009	750	coho	61.399492	-150.526098	L. Susitna R	Susitna	Aerial
617	Point	2010	634 46	coho	61.446037	-150.52789	L. Susitna R	Susitna	Aerial
623	Point	2009	178	coho	61.539035	-150.530745	L. Susitna R	Susitna	Aerial
627	Point	2010	943 45	coho	61.54023	-150.53158	L. Susitna R	Susitna	Ground
628	Point	2010	034 39	coho	61.54023	-150.53158	L. Susitna R	Susitna	Ground
631	Point	2010	404 83	coho	61.54023	-150.53158	L. Susitna R	Susitna	Ground
633	Point	2010	424 56	coho	61.54023	-150.53158	L. Susitna R	Susitna	Ground
634	Point	2010	205 56	coho	61.415152	-150.531655	L. Susitna R	Susitna	Aerial
636	Point	2010	034 77	coho	61.405013	-150.53456	L. Susitna R	Susitna	Aerial
637	Point	2009	741	coho	61.48728	-150.53624	L. Susitna R	Susitna	Ground
638	Point	2009	848	coho	61.48728	-150.53624	L. Susitna R	Susitna	Ground
639	Point	2009	990	coho	61.48728	-150.53624	L. Susitna R	Susitna	Ground
640	Point	2009	920	coho	61.48728	-150.53624	L. Susitna R	Susitna	Ground
647	Point	2010	205 91	coho	61.527902	-150.545623	L. Susitna R	Susitna	Aerial
649	Point	2010	905 48	coho	61.502328	-150.547153	L. Susitna R	Susitna	Aerial
650	Point	2009	162	coho	61.532655	-150.54734	L. Susitna R	Susitna	Aerial
653	Point	2010	363 48	coho	61.508472	-150.548492	L. Susitna R	Susitna	Aerial
655	Point	2010	404 82	coho	61.531087	-150.549398	L. Susitna R	Susitna	Aerial
656	Point	2010	404 66	coho	61.367442	-150.551293	L. Susitna R	Susitna	Aerial
658	Point	2010	634 82	coho	61.529765	-150.553257	L. Susitna R	Susitna	Aerial
659	Point	2009	882	coho	61.503842	-150.554967	L. Susitna R	Susitna	Aerial
663	Point	2010	034 83	coho	61.51694	-150.556583	L. Susitna R	Susitna	Aerial
665	Point	2010	205 46	coho	61.527048	-150.556662	L. Susitna R	Susitna	Aerial
668	Point	2010	634 40	coho	61.507768	-150.5573	L. Susitna R	Susitna	Aerial
670	Point	2009	969	coho	61.522013	-150.558885	L. Susitna R	Susitna	Aerial
671	Point	2010	404 46	coho	61.517483	-150.559038	L. Susitna R	Susitna	Aerial
675	Point	2009	772	coho	61.501197	-150.560077	L. Susitna R	Susitna	Aerial
676	Point	2009	873	coho	61.519455	-150.560222	L. Susitna R	Susitna	Aerial
677	Point	2009	879	coho	61.507685	-150.560248	L. Susitna R	Susitna	Aerial
679	Point	2009	790	coho	61.510982	-150.560865	L. Susitna R	Susitna	Aerial
680	Point	2009	176	coho	61.516028	-150.560937	L. Susitna R	Susitna	Aerial
682	Point	2009	872	coho	61.519607	-150.561817	L. Susitna R	Susitna	Aerial
687	Point	2010	634 54	coho	61.355463	-150.56856	L. Susitna R	Susitna	Aerial
691	Point	2009	853	coho	61.288345	-150.571337	L. Susitna R	Susitna	Aerial
693	Point	2009	965	coho	61.283075	-150.577968	L. Susitna R	Susitna	Aerial
694	Point	2010	363 75	coho	61.280745	-150.577987	L. Susitna R	Susitna	Aerial

FID	Shape *	YEAR	Fish_No	Species	Lat	Long	Location	Drainage	Method
16	Point	2009	919	coho	62.824453	-149.463315	U. Susitna R	Susitna	Aerial
19	Point	2009	783	coho	62.816952	-149.528408	U. Susitna R	Susitna	Aerial
282	Point	2009	801	coho	62.445488	-150.130293	U. Susitna R	Susitna	Aerial
306	Point	2009	798	coho	62.359638	-150.150527	U. Susitna R	Susitna	Aerial
218	Point	2010	634 84	coho	62.533238	-150.104867	Upper Susitna River	Susitna	Aerial
308	Point	2010	925 22	coho	62.373395	-150.150972	Upper Susitna River	Susitna	Aerial

FID	Shape *	YEAR	Fish_No	Species	Lat	Long	Location	Drainage	Method
698	Point	2010	205 64	coho	61.279517	-150.591025	L. Susitna R	Susitna	Aerial
700	Point	2010	384 61	coho	61.283333	-150.593735	L. Susitna R	Susitna	Aerial
701	Point	2010	424 47	coho	61.341752	-150.594958	L. Susitna R	Susitna	Aerial
702	Point	2010	384 49	coho	61.279765	-150.59898	L. Susitna R	Susitna	Aerial
705	Point	2010	634 59	coho	61.343863	-150.604068	L. Susitna R	Susitna	Aerial
706	Point	2010	205 65	coho	61.280602	-150.604687	L. Susitna R	Susitna	Aerial
726	Point	2010	634 61	coho	61.303752	-150.628872	L. Susitna R	Susitna	Aerial
735	Point	2010	034 43	coho	61.336305	-150.645158	L. Susitna R	Susitna	Aerial