State of Alaska
Department of Fish and Game
Division of Sport Fish

Nomination Form
Anadromous Waters Catalog

Region: Southcentral

USGS Quad(s): Seward D-5, D-6

Anadromous Waters Catalog Number of Waterway: 247-60-10220-2027-3014 – 4010

Name of Waterway: South Fork Williwaw Creek

☐ USGS Name ☑ Local Name

☑ Addition ☐ Deletion ☐ Correction ☐ Backup Information

For Office Use

Nomination #	11-120	Fisheries Scientist	Date
Revision Year:	2012	Habitat Operations Manager	Date
Revision to:	Atlas ____ Catalog ____ Both X	AWC Project Biologist	2/10/11 Date
Revision Code:	A-2 F-1	Cartographer	Date

OBSERVATION INFORMATION

Species	Date(s) Observed	Spawning	Rearing	Present	Anadromous
Sockeye/Chum	8/24/1994			X	☑
Sockeye/Chum	9/8/1994			x	☑
Coho	10/21/1994			x	☑
Coho	10/27/1994			X	☑
					☐

IMPORTANT: Provide all supporting documentation that this water body is important for the spawning, rearing or migration of anadromous fish, including: number of fish and life stages observed; sampling methods, sampling duration and area sampled; copies of field notes; etc. Attach a copy of a map showing location of mouth and observed upper extent of each species, as well as other information such as: specific stream reaches observed as spawning or rearing habitat; locations, types, and heights of any barriers; etc.

Co mments:

I conducted US Forest Service foot surverys on the South Fork Williwaw Creek, Portage Valley watershed. Upper extent of observed fish is at; Lat. 60.784, -148.876 (Figures 1 and 2).

Add new stream w/ sockeye, chum, coho salmon present observations more than 10 yrs old

Name of Observer (please print): Will Frost, Habitat Biologist

Signature: [signature] Date: 2/8/2011

Agency: ADF&G, Division of Habitat

Address: 333 Raspberry Road
Anchorage, AK 99518

This certifies that in my best professional judgment and belief the above information is evidence that this waterbody should be included in or deleted from the Anadromous Waters Catalog.

Signature of Area Biologist: _____ Date: _____ Revision 05/08

Name of Area Biologist (please print):

Williwaw 1994

Date	Coho	Sockeye	Pink	Chum	Comments
07/22/94	0	0	0	0	High water, low visibility.
07/28/94	0	0	0	0	vis. good, flow moderate.
08/02/94	0	0	0	0	same.
08/03/94	0	0	0	0	Spawning channel. Note: Dan saw 2 S.E. here on 8/1.
08/05/94	0	0	0	2	water - low.
08/08/94	0	35	0	11	confluence of N & S forks.
08/12/94	0	120	0	29	Water level low.
08/22/94	0	378	0	326	fish were seen from above rr bridge to bridge above viewing platform.
08/23/94	0	197	0	189	fish seen from bridge below viewing platform to confluence with portage river.
08/24/94	0	5	0	30	fish seen in south fork of Williwaw.
09/08/94	0	468	0	907	South Fork Williwaw
10/04/94	14	55	0	50	sockeye and chum were dead,coho were in South Fork Williwaw
10/21/94	15	0	0	0	coho in South Fork Williwaw.
10/27/94	32	0	0	0	all fish in south fork, two dead.
11/14/94	50	0	0	0	35 fish spawning below highway bridge in portage river.

South Fork Williwaw Creek

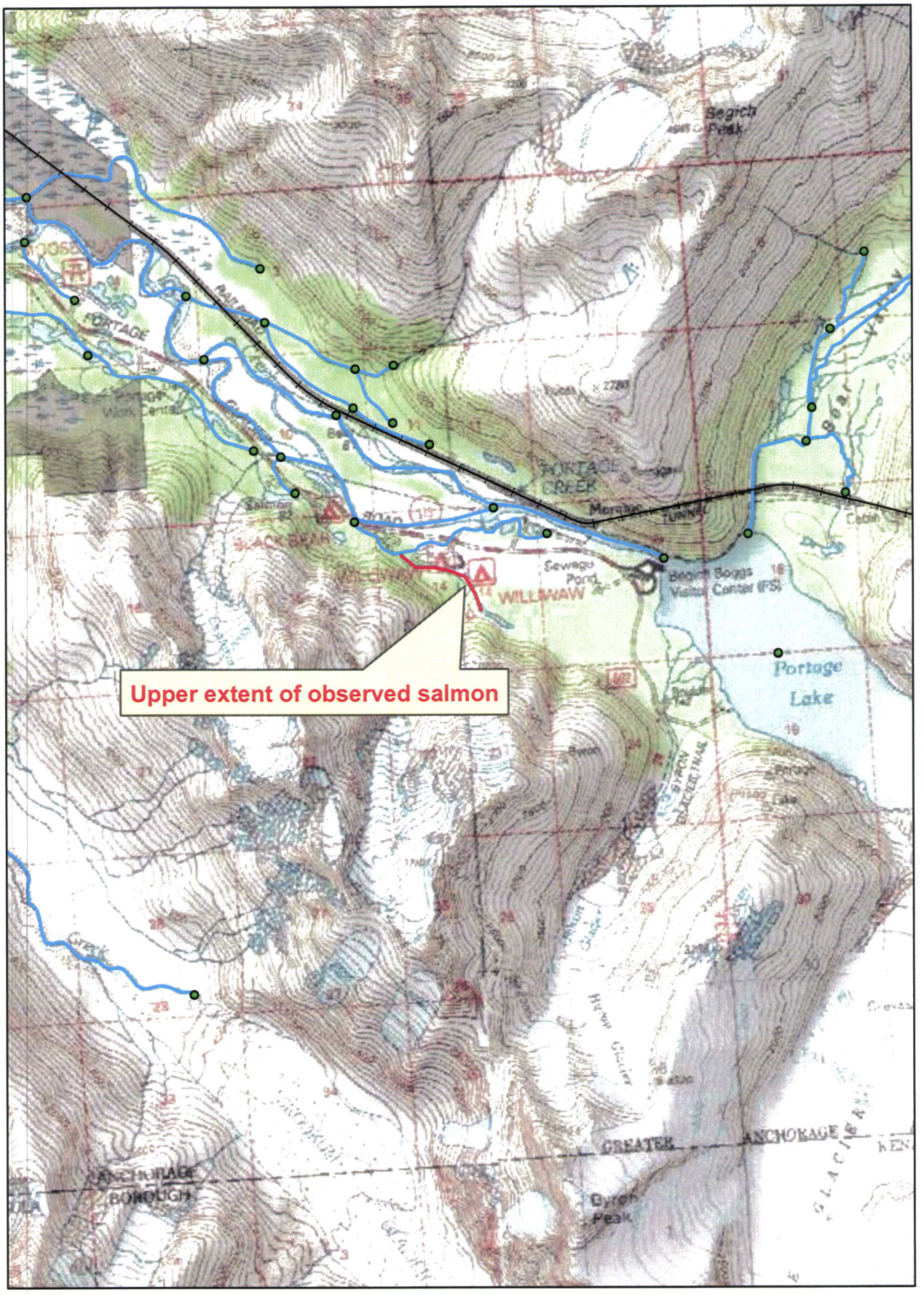

Figure 1

0 0.3 0.6 1.2 1.8 2.4 Miles

South Fork Williwaw Creek

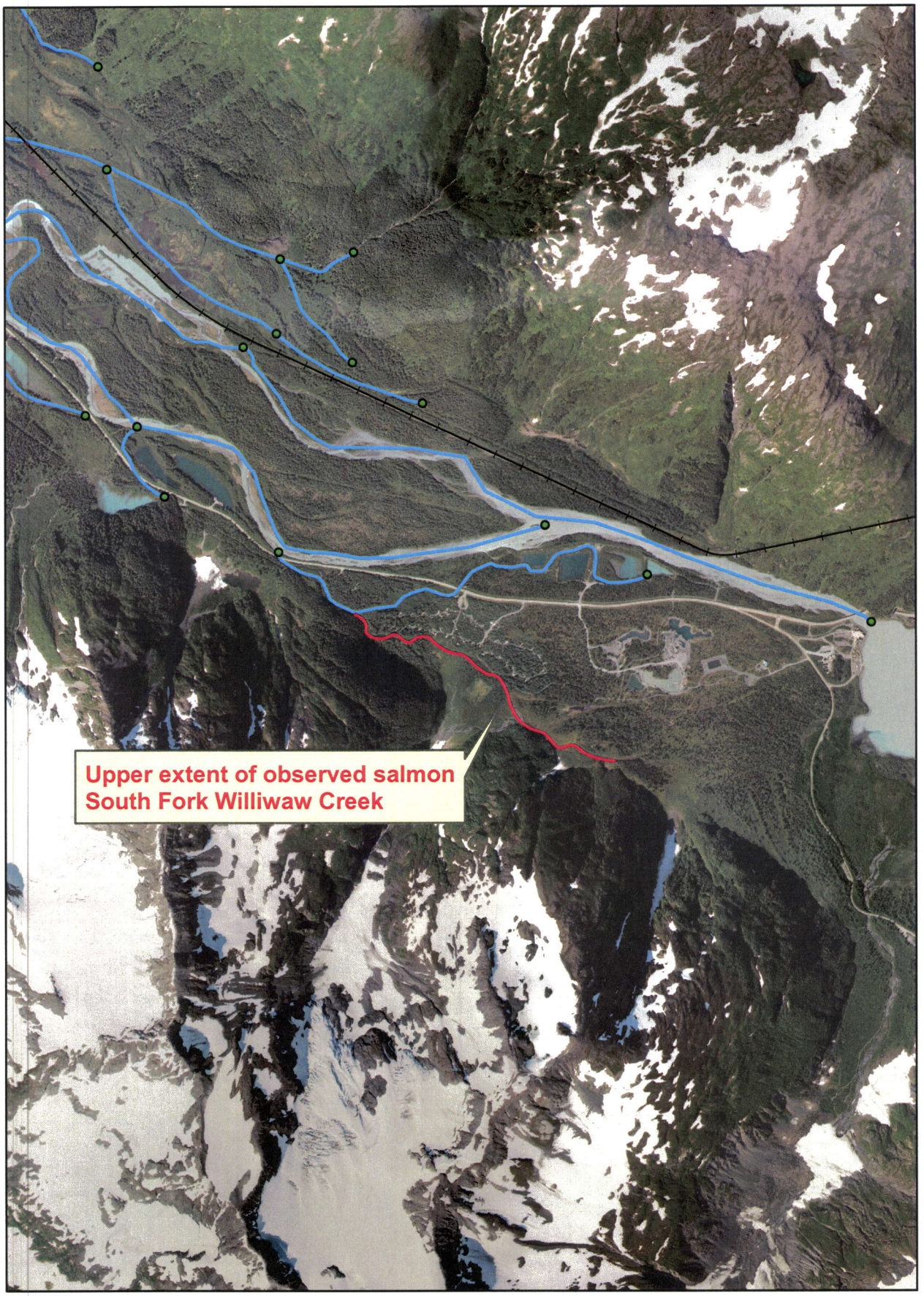

Figure 2

0 0.15 0.3 0.6 0.9 1.2 Miles

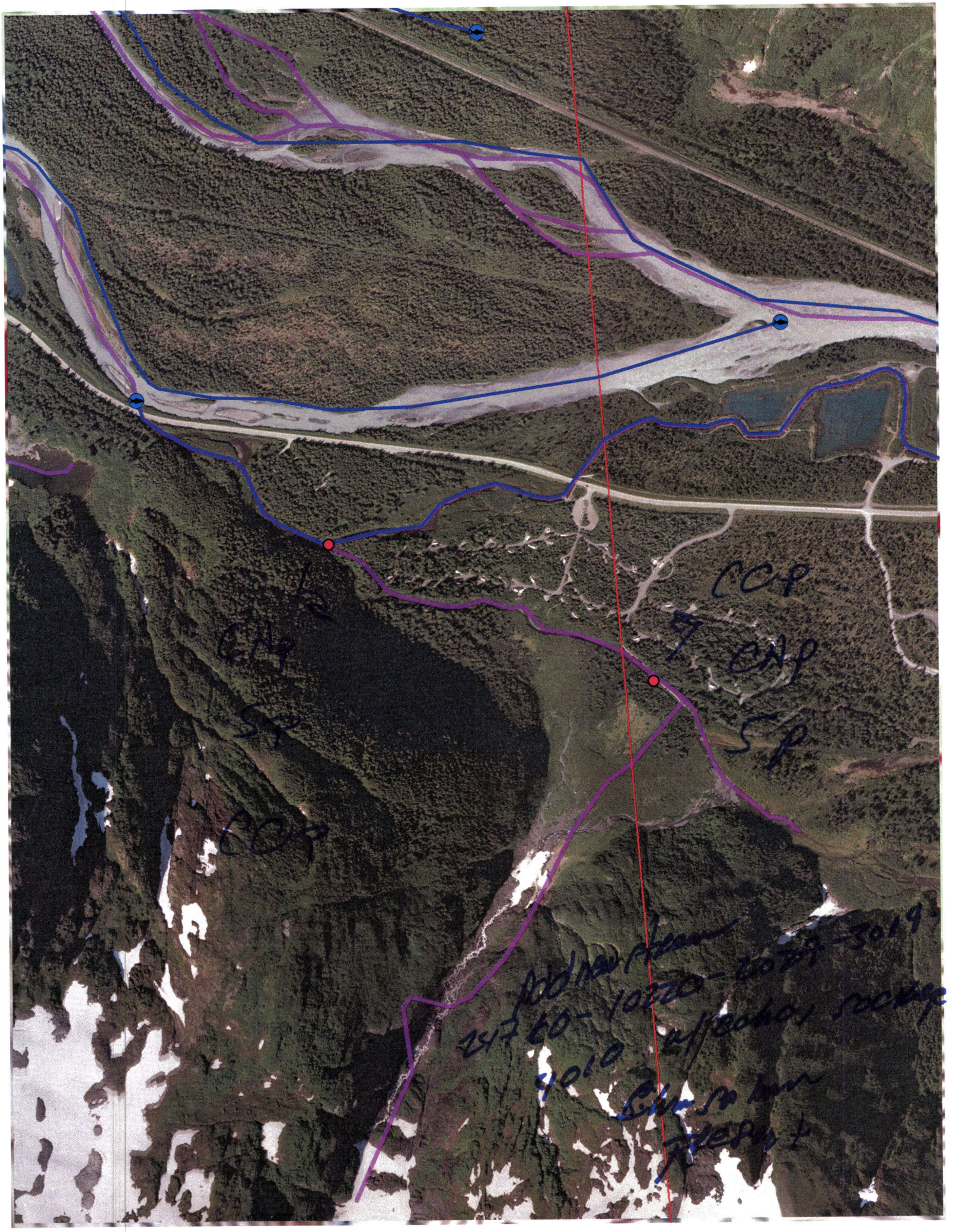
CCP
CNP
SP
CCP
CNP
SP
CCP