State of Alaska
Department of Fish and Game
Division of Sport Fish

Nomination Form
Anadromous Waters Catalog

M

SCN

Region: Susitna River Drainage

USGS Quad(s): Talkeetna B1

Anadromous Waters Catalog Number of Waterway: not listed 247-41-10200-2370-3015-(4015)

Name of Waterway: ~~Wiggle creek trib~~

☐ USGS Name ☑ Local Name

☑ Addition ☐ Deletion ☐ Correction ☐ Backup Information

For Office Use

Nomination #	09-276	[signature] Fisheries Scientist	10/30/09 Date
Revision Year:	2010	[signature] Habitat Operations Manager	10/30/09 Date
Revision to:	Atlas ____ Catalog ____ Both X	[signature] AWC Project Biologist	03/25/09 Date
Revision Code:	~~B-24~~ C-7, A-2, A-1	[signature] Cartographer	12/4/09 Date

OBSERVATION INFORMATION

Species	Date(s) Observed	Spawning	Rearing	Present	Anadromous
O. kisutch	09-08-08		✓		☑
					☐
					☐
					☐
					☐

IMPORTANT: Provide all supporting documentation that this water body is important for the spawning, rearing or migration of anadromous fish, including: number of fish and life stages observed; sampling methods, sampling duration and area sampled; copies of field notes; etc. Attach a copy of a map showing location of mouth and observed upper extent of each species, as well as other information such as: specific stream reaches observed as spawning or rearing habitat; locations, types, and heights of any barriers; etc.

Comments: GPS Cords for Sample site 62.40000°N 150.08820°W NAD83 5 minnow traps were set @ 1235 and pulled @ 1727. Cured Roe was used as Bait in traps. Traps were placed in low NRd areas of stream. 105 coho smolt were collected. NO FL's were taken Correct mouth pt for 247-41-10200-2370-3015 Extend 3015 w/ coho salmon Rearing Add new stream 4015

add coho salmon present w/ coho salmon Rearing

Name of Observer (please print): Christopher L. Love

Signature: [signature] Date: 3-17-09

Agency: ARRI. Inc

Address: PO Box 923
Talkeetna AK 99676 Phone 7332174

This certifies that in my best professional judgment and belief the above information is evidence that this waterbody should be included in or deleted from the Anadromous Waters Catalog.

Signature of Area Biologist: _____ Date: _____ Revision

02/08

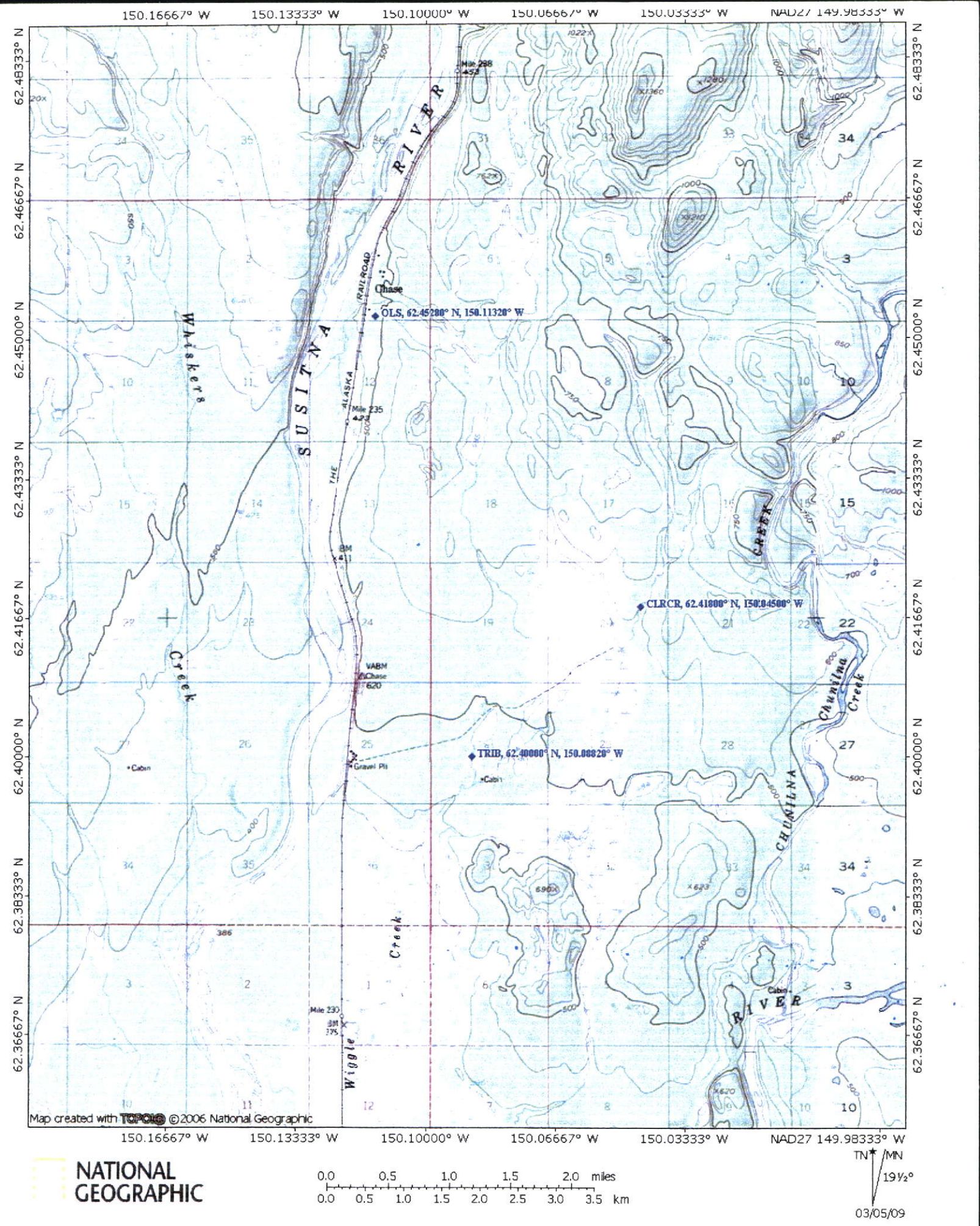
150.16667° W
150.13333° W
150.10000° W
150.06667° W
150.03333° W
NAD27 149.98333° W
62.48333° N
62.46667° N
62.45000° N
62.43333° N
62.41667° N
62.40000° N
62.38333° N
62.36667° N
SUSITNA RIVER
THE ALASKA RAILROAD
Chase
OLS, 62.45280° N, 150.11320° W
Whiskers Creek
Mile 235
Mile 238
CLRCR, 62.41800° N, 150.04500° W
VABM
Chase
620
TRIB, 62.40000° N, 150.08820° W
Gravel Pit
Cabin
Wiggle Creek
Mile 230
CHUNILNA CREEK
Chunilna Creek
RIVER
Map created with TOPO! ©2006 National Geographic
NATIONAL GEOGRAPHIC
0.0 0.5 1.0 1.5 2.0 miles
0.0 0.5 1.0 1.5 2.0 2.5 3.0 3.5 km
TN MN
19½°
03/05/09

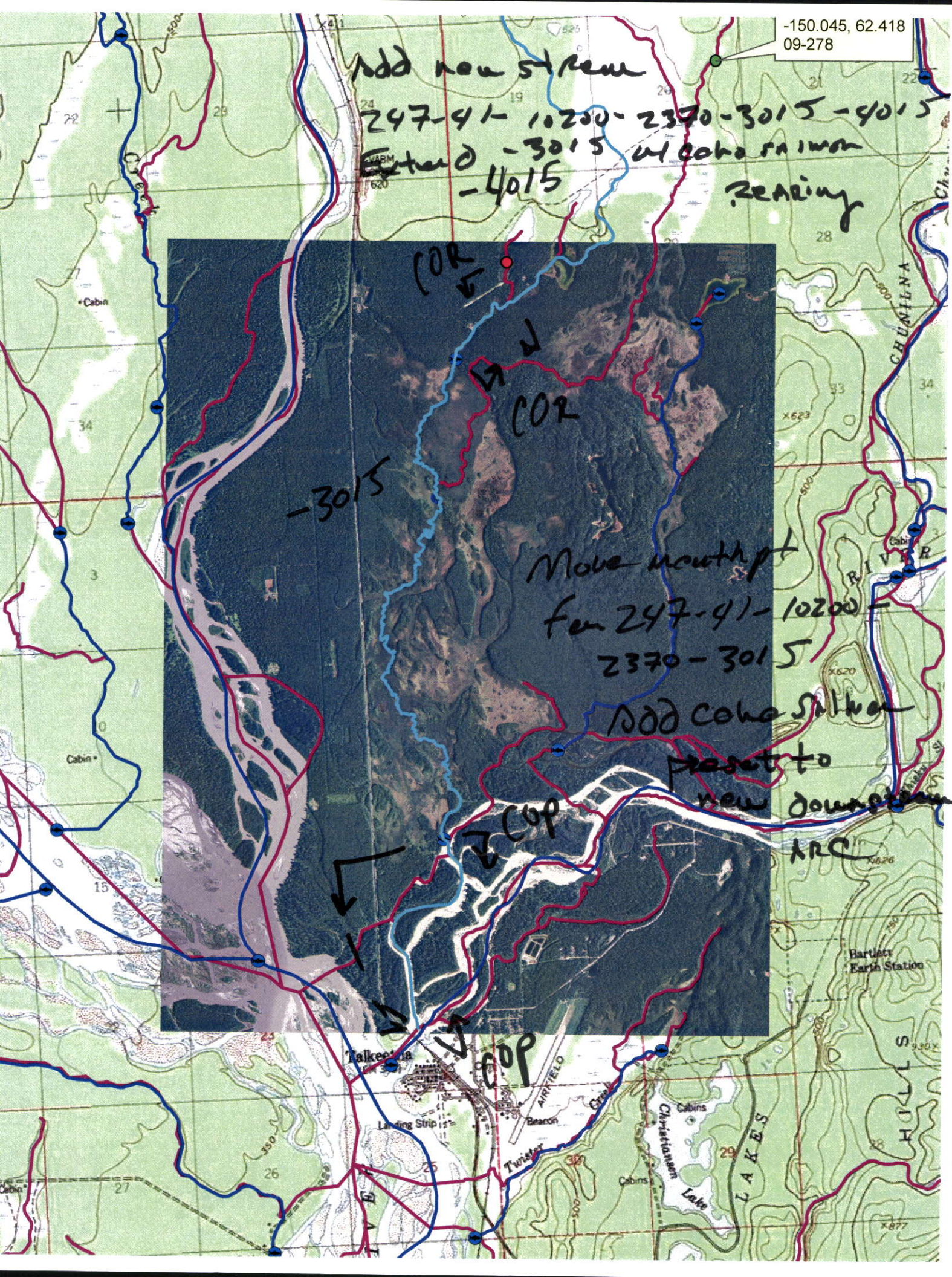
-150.045, 62.418
09-278
Add new stream
247-41-10200-2370-3015-4015
Extend -3015 w/ coho rearing
-4015
COP
COP
-3015
Move mouth pt
for 247-41-10200-
2370-3015
Add coho salmon
reach to
new downstream
ARC
COP
COP
Talkeetna
Landing Strip
AIRFIELD
Beacon
Twister
Creek
Cabins
Christiansen
Lake
LAKES
HILLS
Barnett
Earth Station
CHULITNA
RIVER
Cabin
Cabin
Cabin

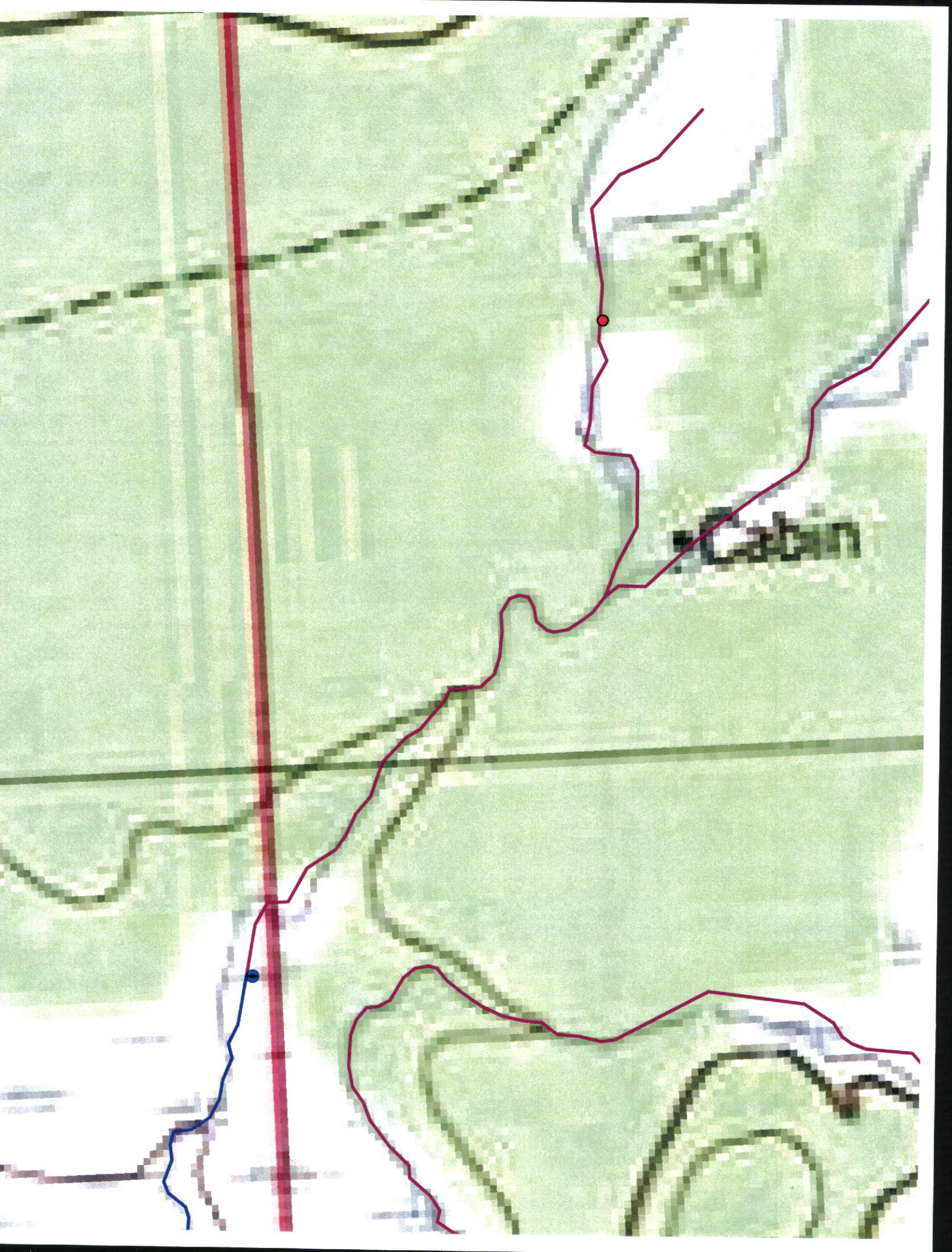
30
Cabin