State of Alaska
Department of Fish and Game
Division of Sport Fish

Nomination Form
Anadromous Waters Catalog

JB

Region: SCN

USGS Quad(s): TYONEK A-4

Anadromous Waters Catalog Number of Waterway: 247-20-10010-2020-3055-0010

Name of Waterway: ☐ USGS Name ☐ Local Name

☐ Addition ☐ Deletion ☐ Correction ☑ Backup Information

For Office Use

Nomination #: C9-213

Revision Year: 2010

Revision to: Atlas ____ Catalog ____ Both ____

Revision Code: F-1

Fisheries Scientist — Date

Habitat Operations Manager — Date

AWC Project Biologist — Date: 02/20/09

Cartographer — Date

OBSERVATION INFORMATION

Species	Date(s) Observed	Spawning	Rearing	Present	Anadromous
					☐
					☐
					☐
					☐
					☐

IMPORTANT: Provide all supporting documentation that this water body is important for the spawning, rearing or migration of anadromous fish, including: number of fish and life stages observed; sampling methods, sampling duration and area sampled; copies of field notes; etc. Attach a copy of a map showing location of mouth and observed upper extent of each species, as well as other information such as: specific stream reaches observed as spawning or rearing habitat; locations, types, and heights of any barriers; etc.

Comments: AWC listing supported by the following AWC nominations - 83-1453 Occurance of Coho salmon rearing documented in attached report page 3-36 Diamond Chuitna Project Aquatic Biology Studies Report By Environmental Research & Technology Feb 1984

Name of Observer (please print): J. Johnson

Signature:

Date: 2/19/2009

Agency: 333 Raspberry Road

Address: Anchorage, AK 99518

This certifies that in my best professional judgment and belief the above information is evidence that this waterbody should be included in or deleted from the Anadromous Waters Catalog.

Signature of Area Biologist: _____ Date: _____

Name of Area Biologist (please print):

Revision 05/08

State of Alaska
Department of Fish and Game
Nomination for Waters
Important to Anadromous Fish

1987
Year of Revision

Anadromous Water Catalog Volume Southcentral Region

USGS Quad Tyonek A-4

Name of Waterway (S) Trib of Lone Creek

Anadromous Water Catalog Number of Waterway

247-20-10010-2020-3020-0010

Change to _____ Atlas

_____ Catalog

_____ Both

Addition X

Deletion _____

Correction _____

Name addition:

USGS name unknown

Local name Lake 730

ALASKA DEPT. OF FISH & GAME
OCT 1 1986
REGION II
HABITAT DIVISION

For Office Use

Nomination # 53-1453

Carl Yanagawa 10/28/86
Regional Supervisor Date

ok [illegible] 10/31/86

F1 10/29
Drafted Date

Species	Date(s) Observed	Spawning	Rearing	Migration
Coho salmon	1983		X	

Comments: Provide any clarifying information, including number of fish observed, location of fish survey data, etc.

Juveniles were captured and recorded by Environmental Research + Technology (ERT) during 1983 aquatic baseline studies conducted for Diamond Shamrock - Chuitna Coal Joint Venture

Attach a copy of a map showing location of mouth and upper points of each species, specific stream reaches identified for spawning or rearing, locations of barriers, such as falls. Attach a copy of the fish survey data, if available.

Name of Observer (please print) ERT consultants

Date: _____ Signature: _____

Address: Fort Collins, Colorado

Signature of Area Biologist: [signature]

ACE 7752043
+15

RIOR

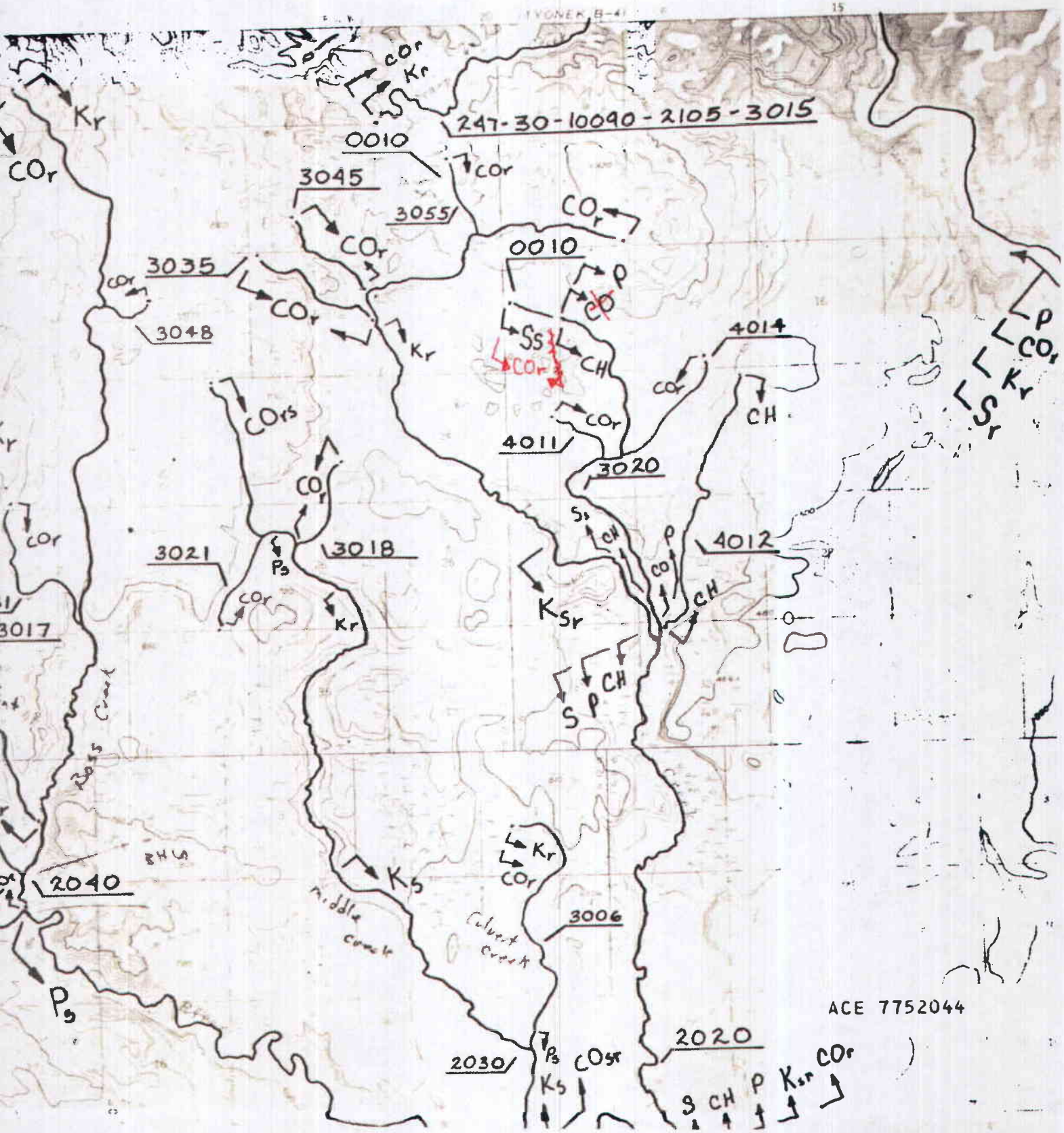
247-30-10090-2105-3015
0010
3045
3055
0010
3035
3048
4014
4011
3020
4012
3021
3018
3017
2040
3006
2020
2030
Middle Creek
Culvert Creek
ACE 7752044

DIAMOND CHUITNA PROJECT

Aquatic Biology

Baseline Studies Report

ALASKA DEPT. OF
FISH & GAME
FEB 14 1984
HABITAT
REGIONAL OFFICE

Prepared for

DIAMOND SHAMROCK - CHUITNA COAL JOINT VENTURE
Anchorage, Alaska



Prepared by

ENVIRONMENTAL RESEARCH & TECHNOLOGY, INC.
Fort Collins, Colorado

Volume I - Text

February 1984

ACE 7752045

TABLE 3-10

LENGTH AND CONDITION OF FISH COLLECTED IN LAKES AND PONDS

Name or Map Number	Species	Gill Nets Numbers	Gill Nets Total Length (mm) Mean (Range)	Gill Nets Condition Coefficient Mean (Range)	Minnow Traps Numbers	Minnow Traps Total Length (mm) Mean	Minnow Traps Condition Coefficient Mean (Range)
Denslow Lake	Coho	26	123(104-165)	0.92(0.81-1.05)	8	118(100-134	1.02(0.92-1.11)
	Dolly Varden	1	228	1.16	2	130(112-148)	0.85(0.73-0.97)
	Threespine Stickleback	0	--	--	578	--	--
Unidentified	Coho	22	164(122-221)	1.11(1.00-1.21)	3	189(184-194)	1.01(0.94-1.06)
	Dolly Varden	11	193(137-250)	1.03(0.86-1.17)	7	149(128-157)	0.93(0.84-1.02)
Pond 955	Coho	6	204(199-213)	1.010(0.92-1.11)	0	--	--
	Dolly Varden	14	167(113-244)	0.94(0.79-1.06)	5	115(85-138)	0.95(0.69-1.35)
~~Lake 730~~	~~Coho~~	~~36~~	160(114-192)	0.88(0.70-1.03)	[illegible]	146(117-167)	--
	Dolly Varden	3	242(152-320)	0.89(.69-1.10)		--	--
	Threespine Stickleback	0	--	--	1,497	--	--
Pond 725	Dolly Varden	1	325	1.37	0	--	--

[1] ~~1983 data.~~

ACE 7752046

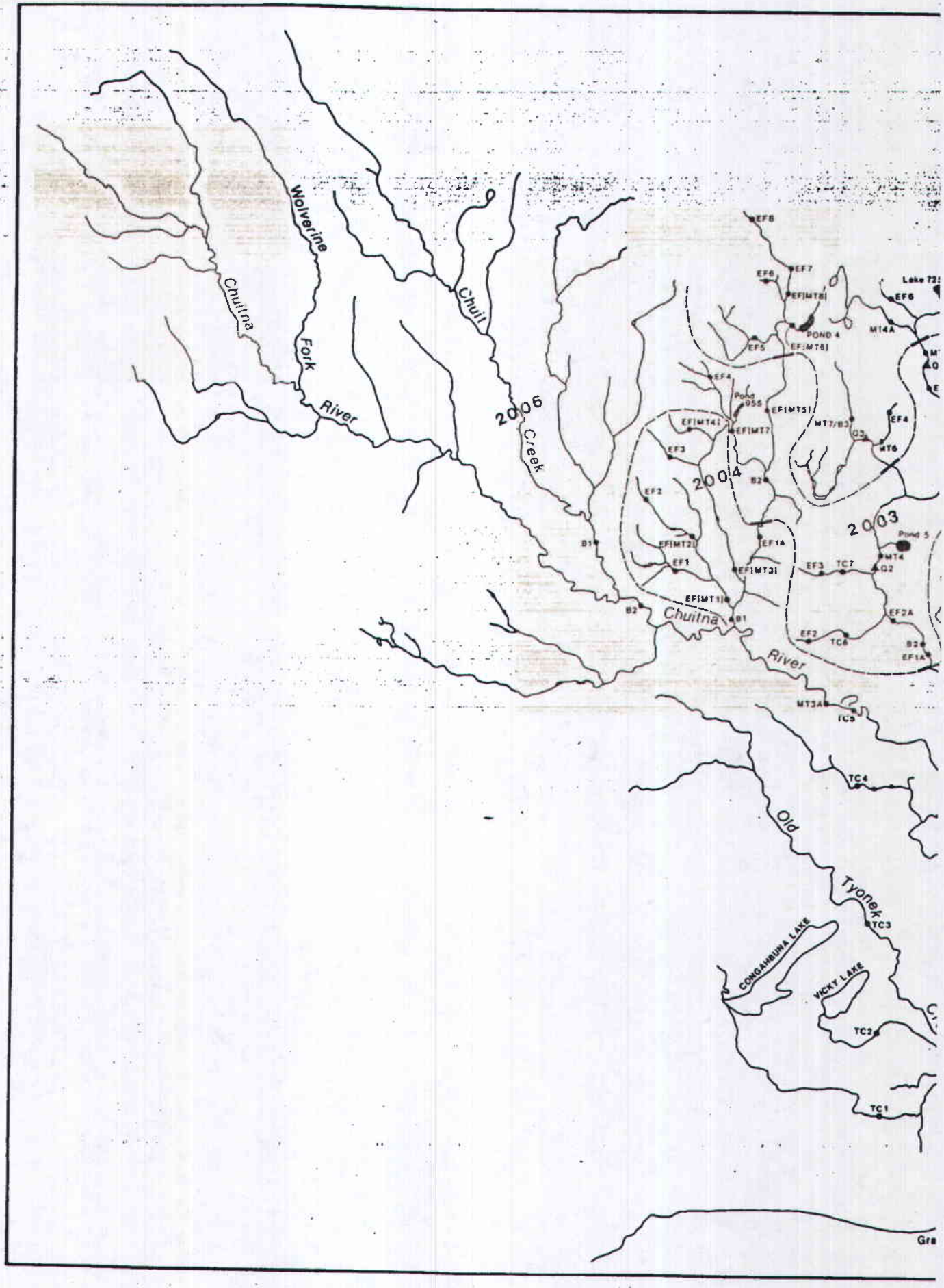

Wolverine
Chuitna
Fork
River
Chuit
2006
Creek
2004
2003
Chuitna
River
Old
Tyonek
CONGAHBUNA LAKE
VICKY LAKE
EF8
EF7
EF6
EF(MT8)
POND 4
EF5
EF(MT6)
MT4A
EF4
Pond 955
EF(MT5)
EF(MT4)
EF(MT7)
MT7/B3
Q3
MT6
EF3
B2
EF2
EF(MT2)
EF1A
EF1
EF(MT3)
EF(MT1)
B1
Pond 5
MT4
EF3
TC7
Q2
EF2A
EF2
TC6
B2
EF1A
MT3A
TC5
TC4
TC3
TC2
TC1

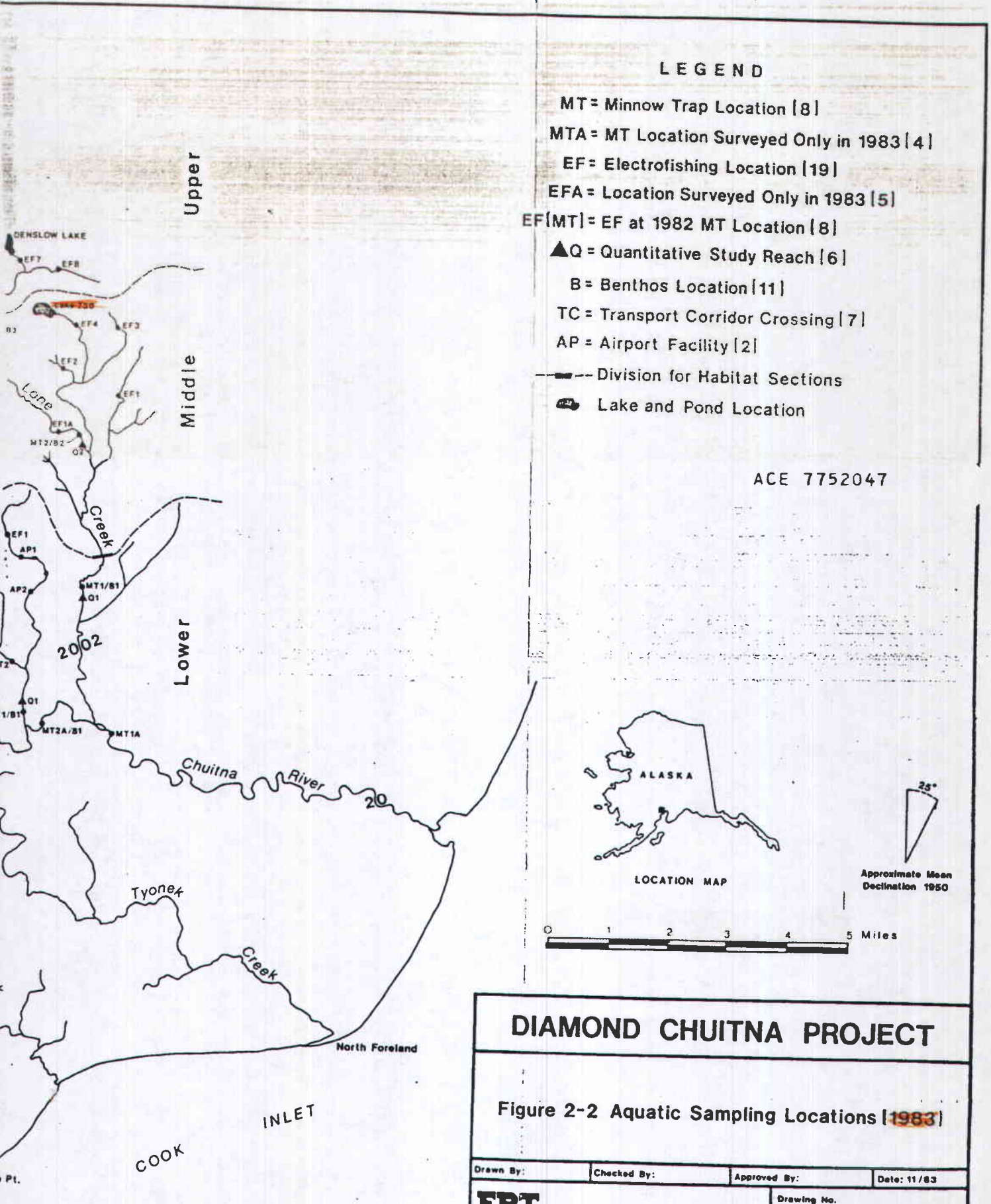

DIAMOND CHUITNA PROJECT

Figure 2-2 Aquatic Sampling Locations [1983]

Drawn By:	Checked By:	Approved By:	Date: 11/83

ERT ENVIRONMENTAL RESEARCH & TECHNOLOGY INC

Drawing No. B746.049

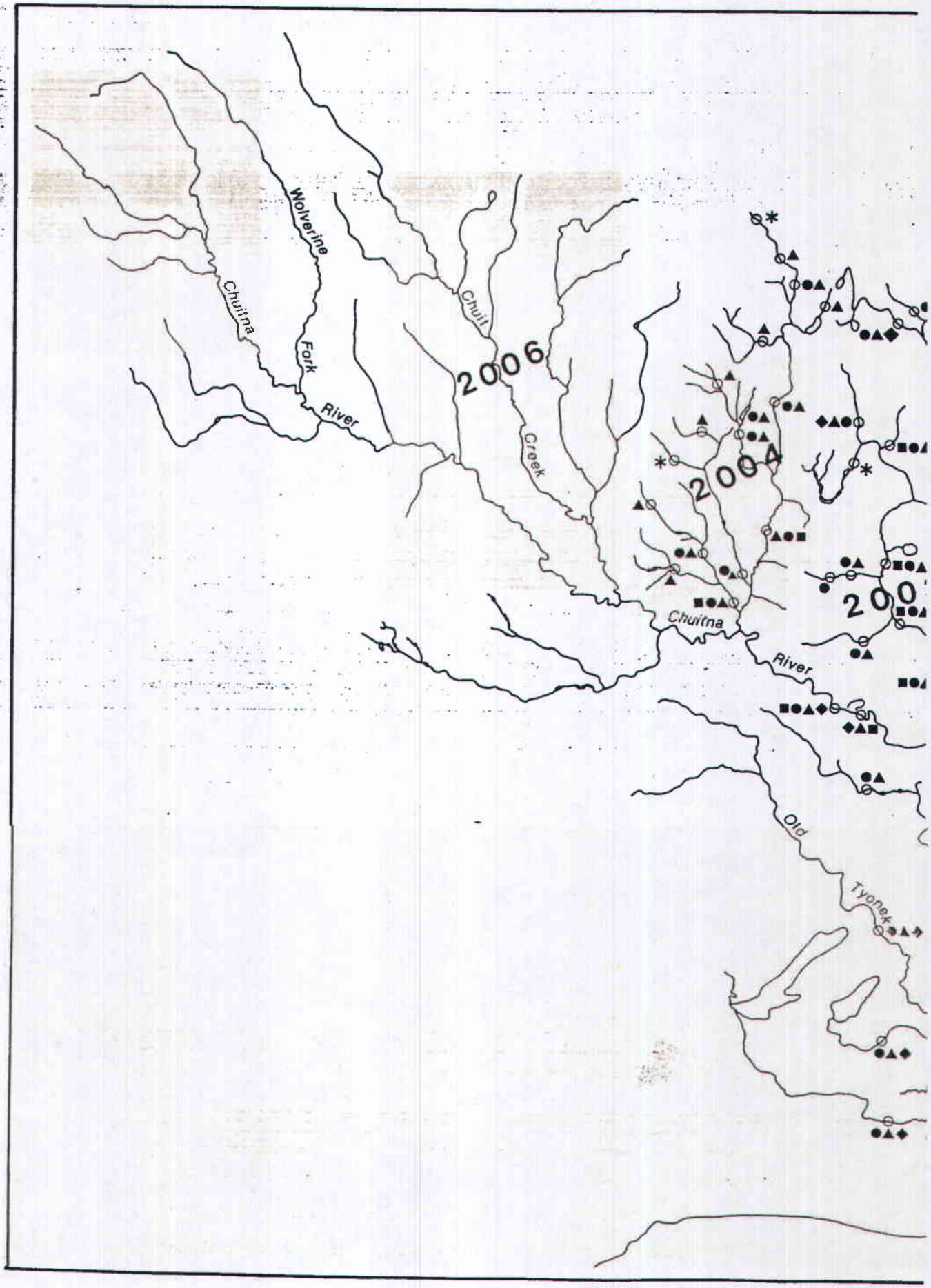
Wolverine
Chuitna
Fork
River
Chuit
Creek
2006
2004
200
Chuitna
River
Old
Tyonek

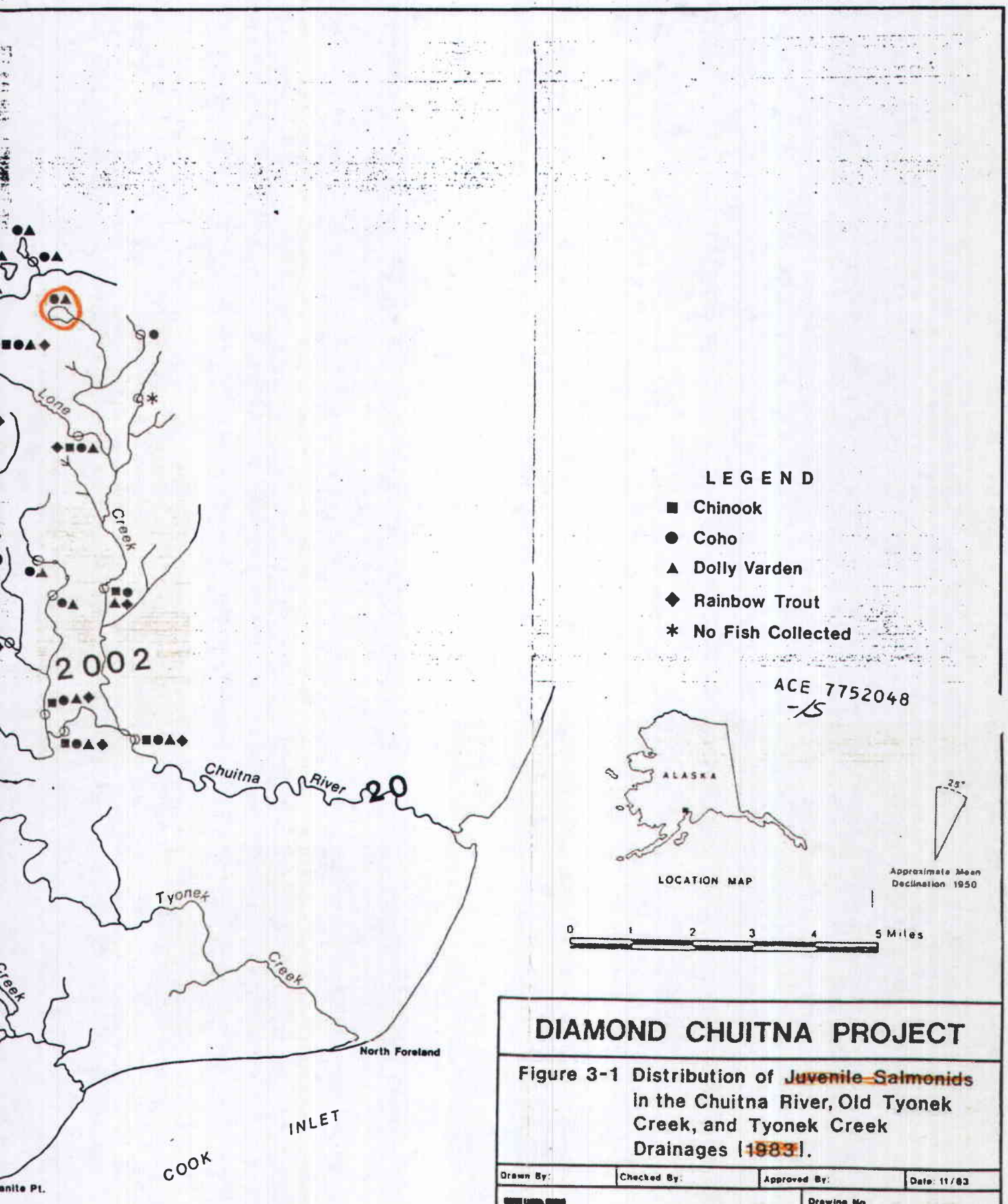

DIAMOND CHUITNA PROJECT

Figure 3-1 Distribution of ~~Juvenile Salmonids~~ in the Chuitna River, Old Tyonek Creek, and Tyonek Creek Drainages [~~1983~~].

Drawn By:	Checked By:	Approved By:	Date: 11/83
ERT ENVIRONMENTAL RESEARCH & TECHNOLOGY INC		Drawing No. B746.051	

DIAMOND CHUITNA PROJECT

Aquatic Biology

Baseline Studies Report

Prepared for

DIAMOND SHAMROCK - CHUITNA COAL JOINT VENTURE
Anchorage, Alaska



Prepared by

ENVIRONMENTAL RESEARCH & TECHNOLOGY, INC.
Fort Collins, Colorado

Volume II - Appendices

February 1984

ACE 7752054
+LS

TABLE C-3

TOTAL NUMBERS, PERCENT COMPOSITION, AND CPUE[1] OF JUVENILE FISH

COLLECTED BY MINNOW TRAPPING IN WATERSHED 2003-IN 1982

DIAMOND-CHUITNA PROJECT

Location and Sample Date / Species	Total No.	CPUE	%	Total No.	CPUE	%	Total No.	CPUE	%	Total No.	CPUE	%	Total No.	CPUE	%	Total No.	CPUE	%
Location 2003-MT1	June 29, 30			July 21, 22			Aug. 9, 10			Aug. 30, 31			Sept. 19, 20			Oct. 9, 10		
Chinook	1	<0.1	0.5	0	0	0	91	4.5	59.1	265	13.2	62.9				135	6.7	82.3
Coho	34	1.7	18.6	109	5.4	42.4	37	1.8	24.0	36	1.8	8.6				7	0.3	4.3
Dolly Varden	115	5.8	62.8	136	6.8	52.9	19	1.0	12.3	104	5.2	24.7				19	1.0	11.6
Rainbow Trout	33	1.6	18.0	7	0.4	2.7	7	0.4	4.5	13	0.7	3.1				3	0.2	1.8
Sculpin	0	0	0	4	0.2	1.6	0	0	0	0	0	0				0	0	0
Other (lamprey)	0	0	0	1	<0.1	0.4	0	0	0	3	0.2	0.7				0	0	0
TOTAL	183	9.2	100.0	257	12.9	100.0	154	7.7	100.0	421	21.1	100.0		2		164	8.2	100.0
Location 2003-MT2	June 29, 30			July 22, 24			Aug. 9, 10			Aug. 29, 30			Sept. 19, 20			Oct. 9, 10		
Chinook	3	0.2	2.4	0	0	0	85	4.3	42.5	342	17.1	70.4				131	6.6	73.6
Coho	35	1.8	27.8	261	13.0	49.2	109	5.4	54.5	54	2.7	11.1				30	1.5	16.9
Dolly Varden	48	2.4	38.1	213	10.7	40.4	0	0	0	76	3.8	15.6				6	0.3	3.4
Rainbow Trout	37	1.8	29.4	54	2.7	10.2	5	0.2	2.5	14	0.7	2.9				9	0.4	5.0
Sculpin	1	<0.1	0.8	1	<0.1	0.2	1	<0.1	0.5	0	0	0				2	0.1	1.1
Other (lamprey)	2	0.1	1.6	0	0	0	0	0	0	0	0	0				0	0	0
TOTAL	126	6.3	100.0	530	26.5	100.0	200	10.0	100.0	486	24.3	100.0		2		178	8.9	100.0
Location 2003-MT3	June 30-July 1			July 24, 25			Aug. 9, 10			Aug. 29, 30			Sept. 19, 20			Oct. 9, 10		
Chinook	7	0.4	7.4	0	0	0	0	0	0	0	0	0	2	0.1	1.2	0	0	0
Coho	33	1.6	35.1	41	2.0	52.6	73	3.7	68.9	67	3.4	53.2	86	4.3	53.4	14	0.7	48.3
Dolly Varden	12	0.6	12.8	6	0.3	7.7	6	0.3	5.7	34	1.7	27.0	61	3.0	37.9	8	0.4	27.6
Sculpin	42	2.1	44.7	31	1.6	39.7	27	1.4	25.5	25	1.2	19.8	12	0.6	7.4	7	0.3	24.1
TOTAL	94	4.7	100.0	78	3.9	100.0	106	5.3	100.0	126	6.3	100.0	161	8.0	100.0	29	1.4	100.0
Location 2003-MT4	June 29, 30			July 21, 22			Aug. 9, 10			Aug. 29, 30			Sept. 19, 20			Oct. 9, 10		
Chinook	5	0.2	4.5	2	0.1	0.5	31	1.6	14.5	168	8.4	32.4				37	1.8	37.4
Coho	66	3.3	58.9	282	14.1	77.5	126	6.3	58.9	244	12.2	47.0				50	2.5	50.5
Dolly Varden	30	1.5	26.8	60	3.0	16.5	41	2.0	19.1	94	4.7	18.1				5	0.2	5.0
Rainbow Trout	2	0.1	1.8	0	0	0	0	0	0	3	0.2	0.6				4	0.2	4.0
Sculpin	6	0.3	5.3	20	1.0	5.5	16	0.8	7.5	3	0.2	0.6				3	0.2	3.0
Others (lamprey)	3	0.2	2.7	0	0	0	0	0	0	7	0.4	1.3				0	0	0
TOTAL	112	5.6	100.0	364	18.2	100.0	214	10.7	100.0	519	26.0	100.0		2		99	4.9	100.0

ACE 7752055

TABLE C-3 (CONTINUED)

Location and Sample Date / Species	Total No.	CPUE	%	Total No.	CPUE	%	Total No.	CPUE	%	Total No.	CPUE	%	Total No.	CPUE	%	Total No.	CPUE	%
Location 2003-MT5	June 30-July 1			July 20, 21			Aug. 10, 11			Aug. 29, 30			Sept. 19, 20			Oct. 8, 9		
Chinook	1	<0.1	2.9	0	0	0	0	0	0	0	0	0	0	0	0	0	0	0
Coho	0	0	0	0	0	0	0	0	0	0	0	0	1	0.05	8.3	0	0	0
Dolly Varden	0	0	0	0	0	0	0	0	0	0	0	0	1	0.05	8.3	0	0	0
Sclupin	33	1.6	97.1	42	2.1	100.0	21	1.0	100.0	16	0.8	100.0	10	0.6	83.3	3	0	100.0
Other																		
TOTAL	34	1.7	100.0	42	2.1	100.0	21	1.0	100.0	16	0.8	100.0	12	0.7	100.0	3	0	100.0
Location 2003-MT6	June 30-July 1			July 24, 25			Aug. 10, 11			Aug. 30, 31			Sept. 19, 20			Oct. 8, 9		
Chinook	0	0	0	31	1.6	22.1	148	7.8	43.8	367	18.4	51.7	404	20.2	50.0	186	9.3	40.5
Coho	97	5.1	76.4	56	2.8	40.0	130	6.8	38.5	207	10.4	29.2	326	16.3	40.3	254	12.7	55.3
Dolly Varden	28	1.5	22.0	36	1.8	25.7	49	2.6	14.5	126	6.3	17.7	68	3.4	8.4	12	0.6	2.6
Sculpin	2	0.1	1.6	16	0.8	11.4	11	0.6	3.2	8	0.4	1.1	9	0.4	1.1	5	0.2	1.1
Other (lamprey)	0	0	0	1	<0.1	0.7	0	0	0	2	0.1	0.3	1	<0.1	0.1	2	0.1	0.4
TOTAL	127	6.7	100.0	140	7.0	100.0	338	17.8	100.0	710	35.5	100.0	808	40.4	100.0	459	22.9	100.0
Location 2003-MT7	July 1, 2			July 22, 23			Aug. 10, 11			Aug. 30, 31			Sept. 19, 20			Oct. 9, 10		
Chinook	1	<0.1	1.6	0	0	0	0	0	0	0	0	0	0	0	0	0	0	0
Coho	20	1.0	32.3	67	3.4	49.6	56	2.8	62.9	93	4.6	64.6	54	2.7	40.9	40	2.0	70.2
Dolly Varden	30	1.5	48.4	53	2.6	39.3	27	1.4	30.3	45	2.3	31.2	76	3.8	57.6	16	0.8	28.0
Sculpin	11	0.6	17.7	15	0.8	11.1	6	0.3	6.8	6	0.3	4.2	2	0.1	1.5	1	<0.1	1.8
TOTAL	62	3.1	100.0	135	6.8	100.0	89	4.5	100.0	144	7.2	100.0	132	6.6	100.0	57	2.8	100.0

[1] CPUE = Catch per unit effort expressed as number of fish per trap.

[2] No traps were set at these locations due to high water conditions.

ACE 7752056
-15