State of Alaska
Department of Fish and Game
Sportfish Division

Nomination Form
Fish Distribution Database

X

Region: Southcentral

USGS Quad(s): Anchorage C-7

Fish Distribution Database Number of Waterway: 247-41-10100-2343 (Government Creek) -3007

Name of Waterway: Unnamed Tributary to Government Creek ☑ USGS Name ☐ Local Name

☑ Addition ☐ Deletion ☐ Correction ☐ Backup Information

For Office Use

Nomination #	07 703	ADF&G Fisheries Scientist	11/2/07 Date
Revision Year:	2008	ADNR OHMP Operations Mgr.	11/2/07 Date
Revision to:	Atlas ____ Catalog ____ Both x	FDD Project Biologist	10/17/07 Date
Revision Code:	A-Z	Cartographer	11/8/7 Date

OBSERVATION INFORMATION

Species	Date(s) Observed	Spawning	Rearing	Present	Anadromous
Coho salmon	8/15/2007		41		☑
Dolly Varden	8/15/07			62	☐
					☐
					☐
					☐

IMPORTANT: Provide all supporting documentation that this water body is important for the spawning, rearing or migration of anadromous fish, including: number of fish and life stages observed; sampling methods, sampling duration and area sampled; copies of field notes; etc. Attach a copy of a map showing location of mouth and observed upper extent of each species, as well as other information such as: specific stream reaches observed as spawning or rearing habitat; locations, types, and heights of any barriers; etc.

Comments:
See attached memo and map.

add new stream 247-41-10100-2343-3007 w/ coho salmon rearing

Name of Observer (please print): Jeffry Anderson
Signature:
Agency: U.S. Fish & Wildlife Service
Address: 605 W. 4th, Room G-61
Anchorage, AK 99501
Date: 10/12/2007

This certifies that in my best professional judgment and belief the above information is evidence that this waterbody should be included in or deleted from the Fish Distribution Database.

Signature of Area Biologist: [illegible] Date: 11/01/07
Name of Area Biologist (please print):

Revision 02/05

United States Department of the Interior

FISH AND WILDLIFE SERVICE
Anchorage Fish and Wildlife Field Office
605 W. 4th Ave., Room G61
Anchorage, Alaska 99501

October 12, 2007

To: J. Johnson, ADFG, FDD Project Biologist
From: Jeffry Anderson, Fishery Biologist JA
Subject: Nomination of Unnamed Tributary to Government Creek

Following is supporting documentation for nomination of an unnamed tributary to Government Creek to the *Catalog of Waters Important to the Spawning, Rearing, or Migration of Anadromous Fishes*. We used single-pass electrofishing following the methods of J. Buckwalter (*FY2008 Field Methods, Inventory of fish distribution in the upper Kuskokwim River drainage*).

We sampled two sites on the stream; Site #1 appears to be above the limit of anadromy, probably due to high gradient. Site locations are indicated on the attached map. Complete sampling information, including habitat data, will be provided following completion of a report later this fall. Table 1 provides location information for the sample sites; Tables 2 and 3 provide fish sampling data.

Table 1. Sampling dates and site locations for unnamed tributary to Government Creek, 2007. Latitude and longitude coordinates are in decimal degrees, NAD27.

Date	Site No.	Latitude	Longitude
8/15/07	1	61.70012	149.33023
8/15/07	2	61.69602	149.32806

Table 2. Fish sampling data for Site No. 1, unnamed tributary to Government Creek, 2007. Fish lengths are total length (mm).

Species	Number sampled	Minimum length	Maximum length
Coho salmon	0	--	--
Dolly Varden	45	--	--

Table 3. Fish sampling data for Site No. 2, unnamed tributary to Government Creek, 2007. Fish lengths are total length (mm).

Species	Number sampled	Minimum length	Maximum length
Coho salmon	41	40	66
Dolly Varden	17	--	--

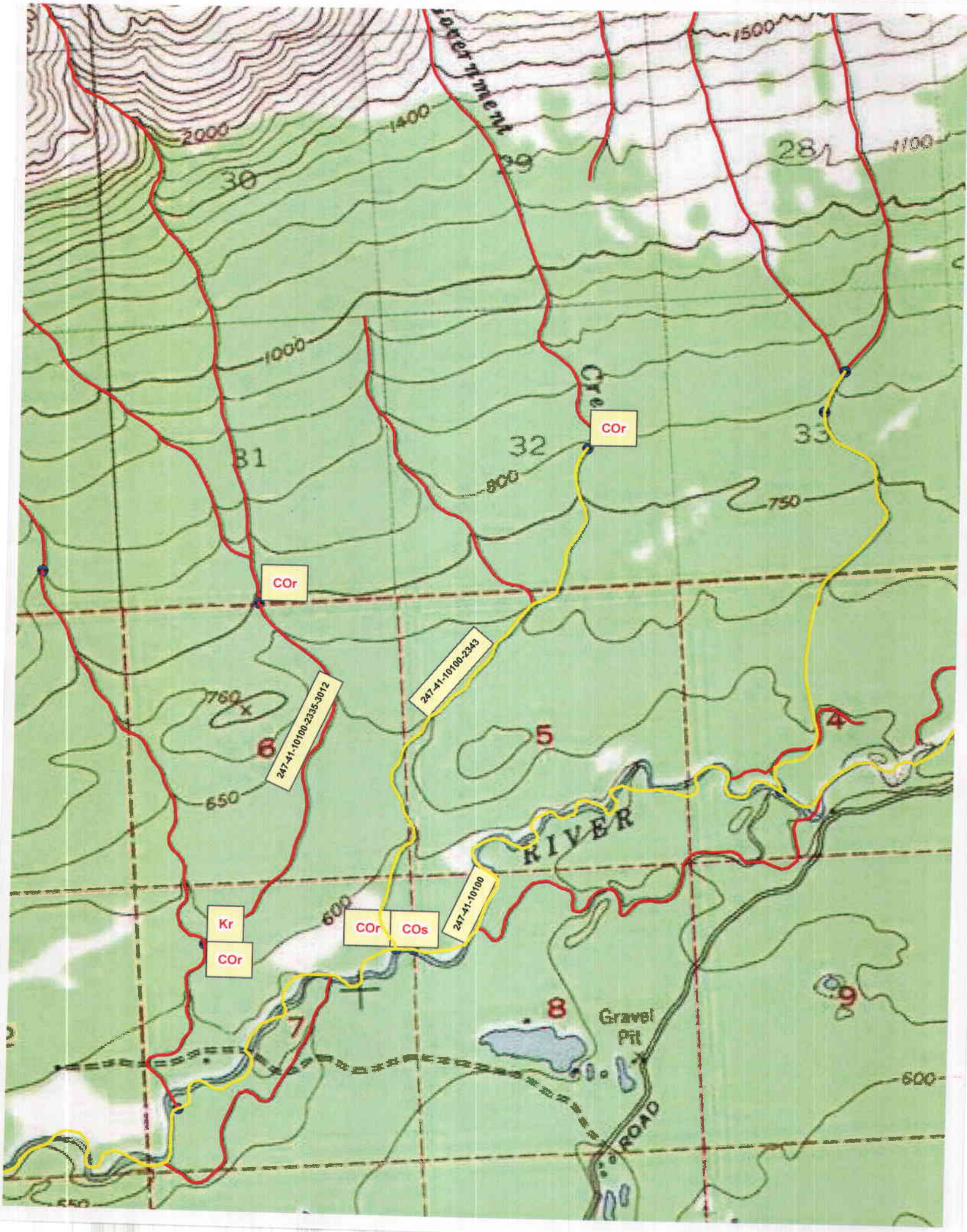
1500
1400
2000
30
29
28
1100
1000
31
32
33
900
750
COr
COr
247-41-10100-2343
247-41-10100-2335-3012
760
6
5
4
650
RIVER
600
Kr
COr
COr
COs
247-41-10100
7
8
Gravel Pit
9
ROAD
600
650

ArcIMS HTML Viewer Map

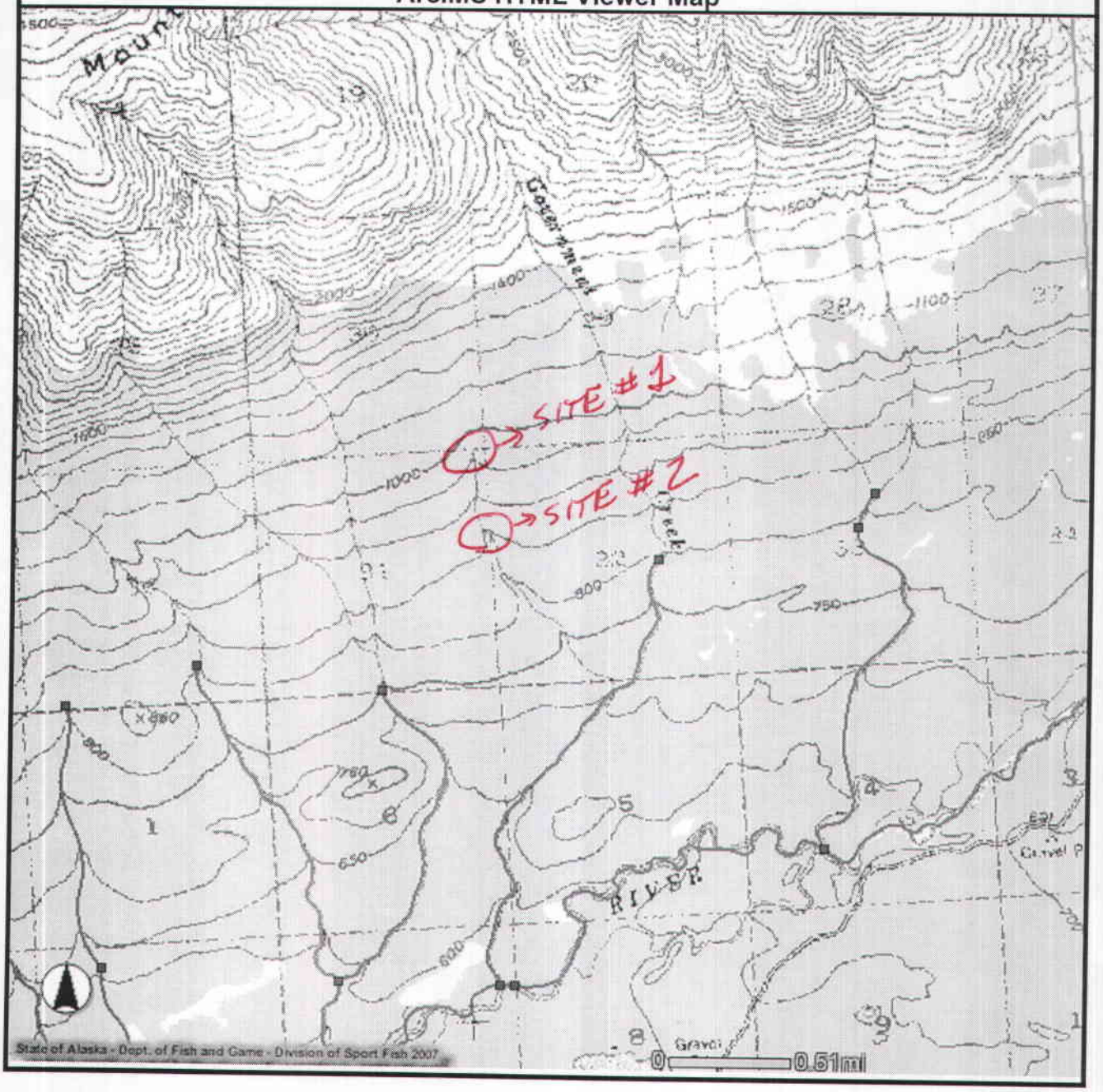

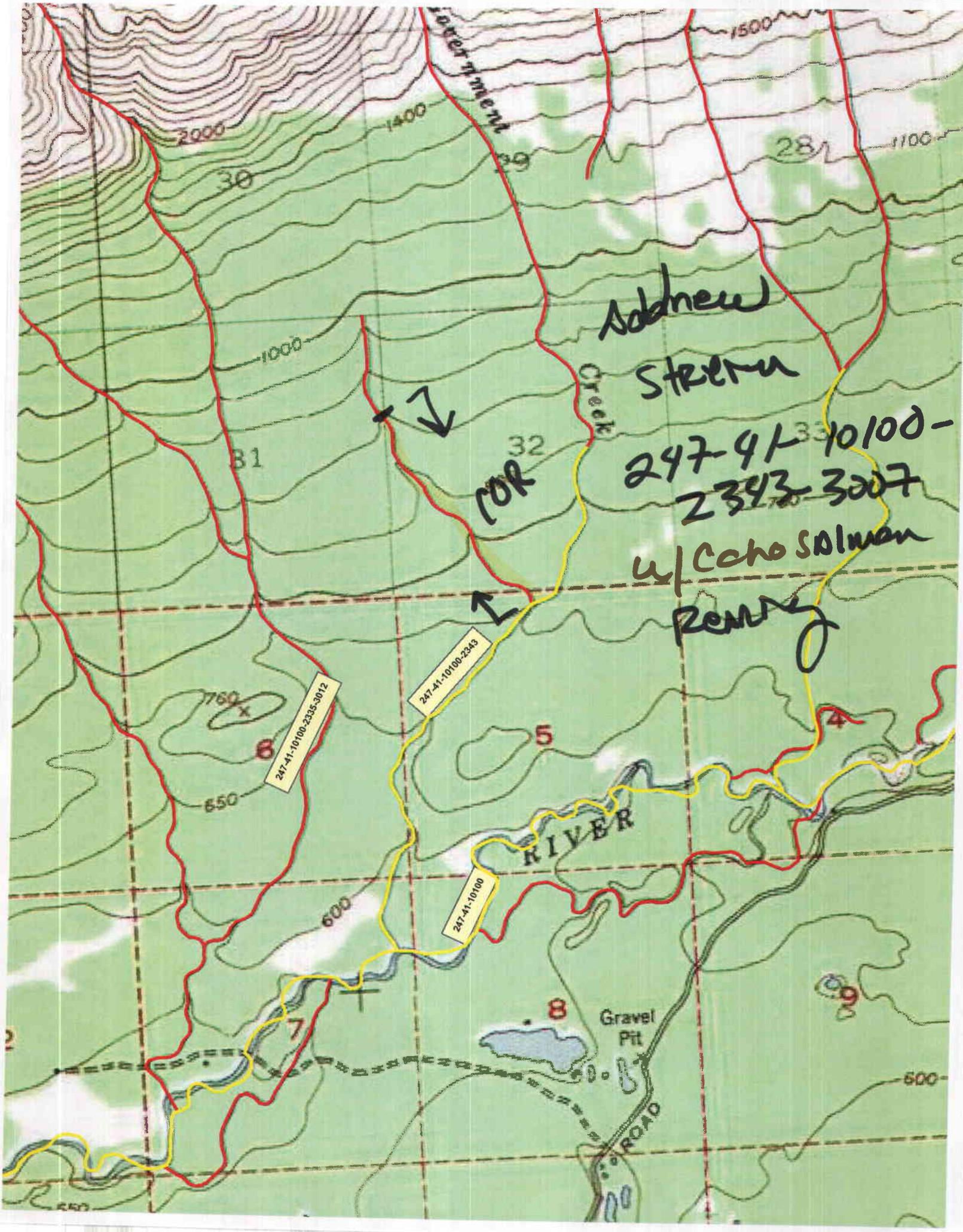

Government
1500
2000
1400
1100
30
29
28
1000
Creek
31
32
33
Addnew
Stream
247-41-10100-
2343-3007
w/Coho Salmon
Rearing
COR
247-41-10100-2343
247-41-10100-2335-3012
760
6
5
4
650
RIVER
247-41-10100
600
8
9
7
Gravel
Pit
ROAD
600