# FISH DISTRIBUTION DATABASE CATALOG/ATLAS CORRECTION FORM

CORRECTION TO: ATLAS X CATALOG Y

REGION: SCN

MAP: Seward C-7, C-6, B-7

WATERWAY NUMBER: 244-30-10010-2225-3040-4010
244-30-10010-2225-3040-4017
244-30-10010-2225-3040

DESCRIBE CHANGE(S):

Renumber listed streams due to incorrect name on previous ITM USGS map

Renumber 244-30-10010-2225-3040 as 244-30-10010-2225

Renumber 244-30-10010-2225-3040-4010 as 244-30-10010-2225-3042

Renumber 244-30-10010-2225-3040-4017 as 244-30-10010-2225-3051

Correct numbering for 244-30-10010-2225-3010 to -3002
244-30-10010-2225-3020 to -3004
Add Pp to lake (G) 2225-0020 / 244-30-10010-2225-3029 to -3007

CHANGE REQUESTED BY: Johnson 2 Jul 07 DATE

DRAFTED/DIGITIZED BY: [redacted] 11/15/07 DATE

REVISION CODE: C-1

NOMINATION NUMBER: [redacted] 07-194

** ATTACH THIS FORM TO EXISTING NOMINATION FORM IN FILE **

(Rev. 05/03)

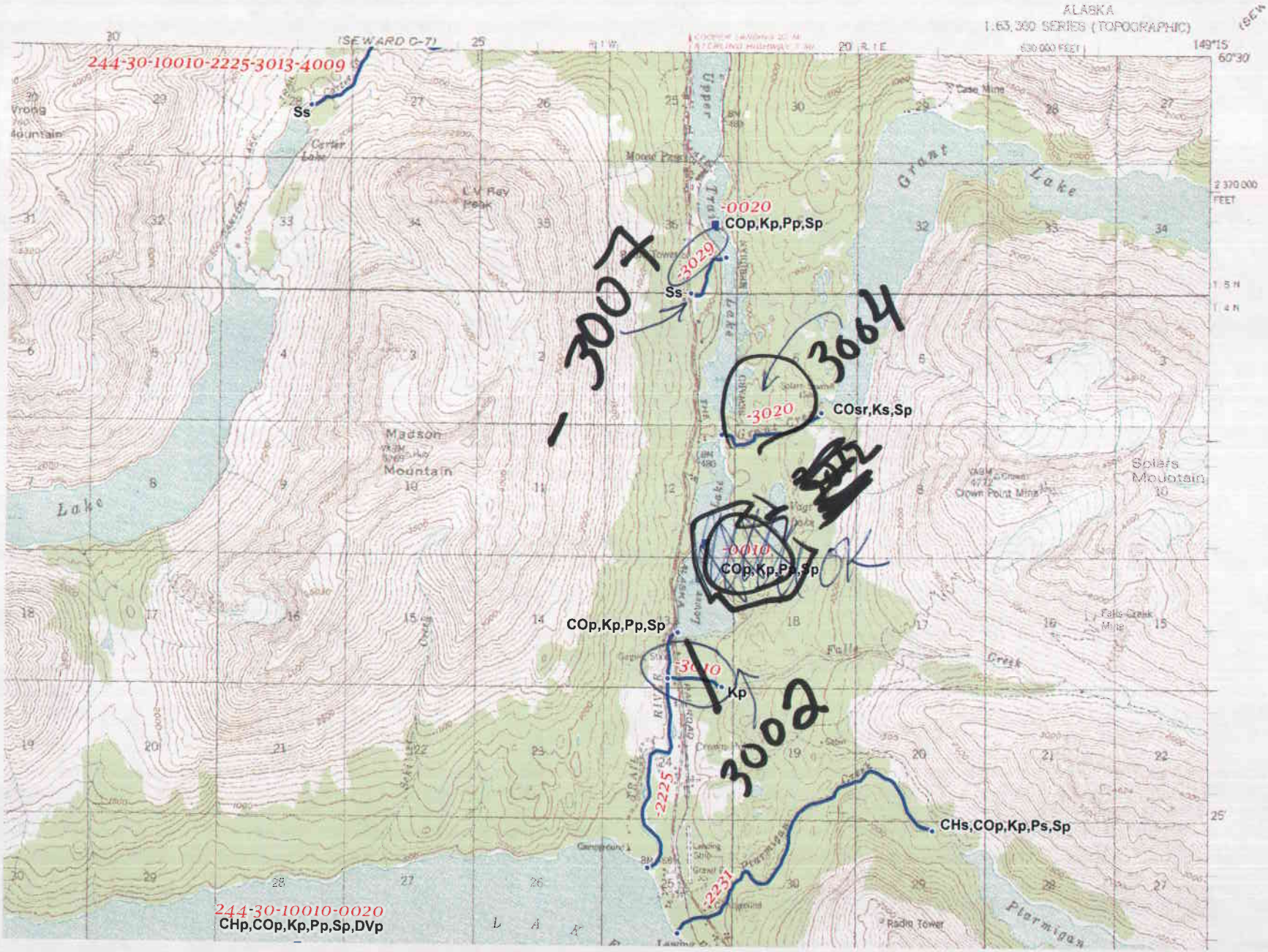


Spread B-7 corrections

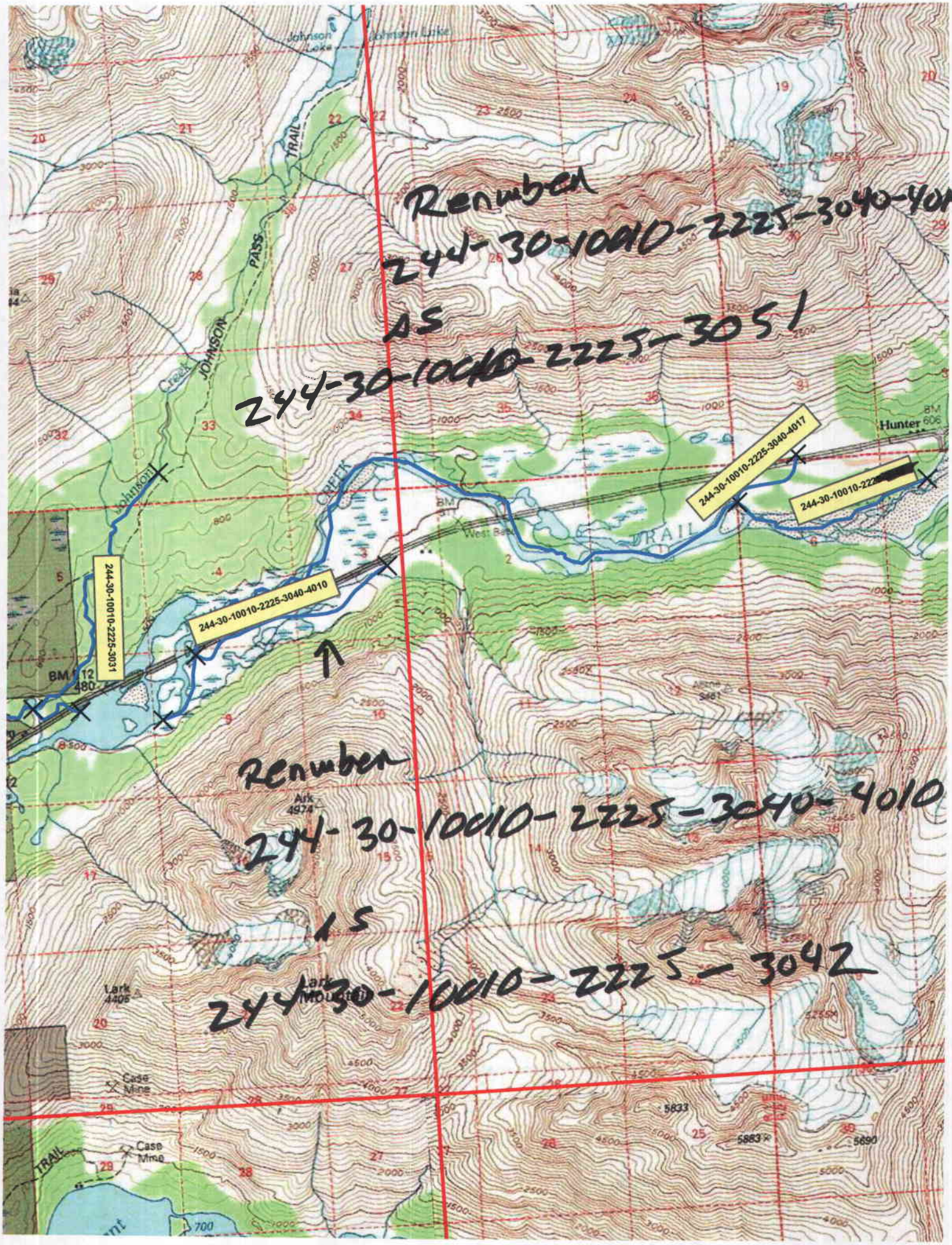
Renumber
244-30-10010-2225-3040-4017
AS
244-30-10010-2225-3051
244-30-10010-2225-3040-4017
244-30-10010-2225-3040-4010
244-30-10010-2225-3031
Renumber
244-30-10010-2225-3040-4010
AS
244-30-10010-2225-3042
Johnson Lake
JOHNSON PASS TRAIL
Johnson Creek
CREEK
TRAIL
Hunter
West Base
Lark Mountain
Case Mine
Case Mine
TRAIL

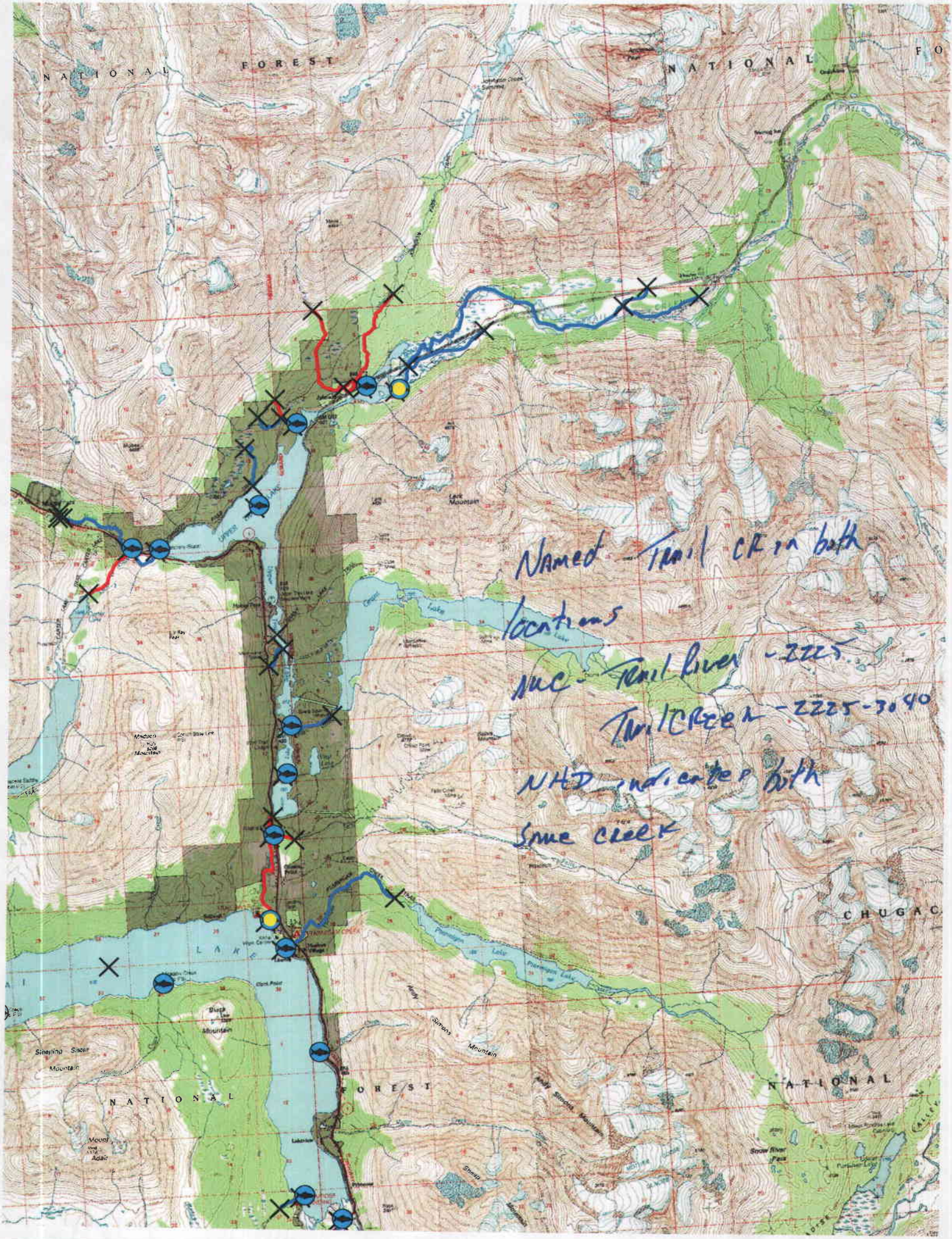
NATIONAL FOREST
NATIONAL FO
Lark Mountain
Lake
Madison Mountain
Simons Mountain
Andy Simons Mountain
Sheep Mountain
Snow River Pass
CHUGAC
NATIONAL
FOREST
NATIONAL
Named - Trail CR in both locations
NHC - Trail River - 2225
Trail Creek - 2225-3040
NHD indicates both
Same creek

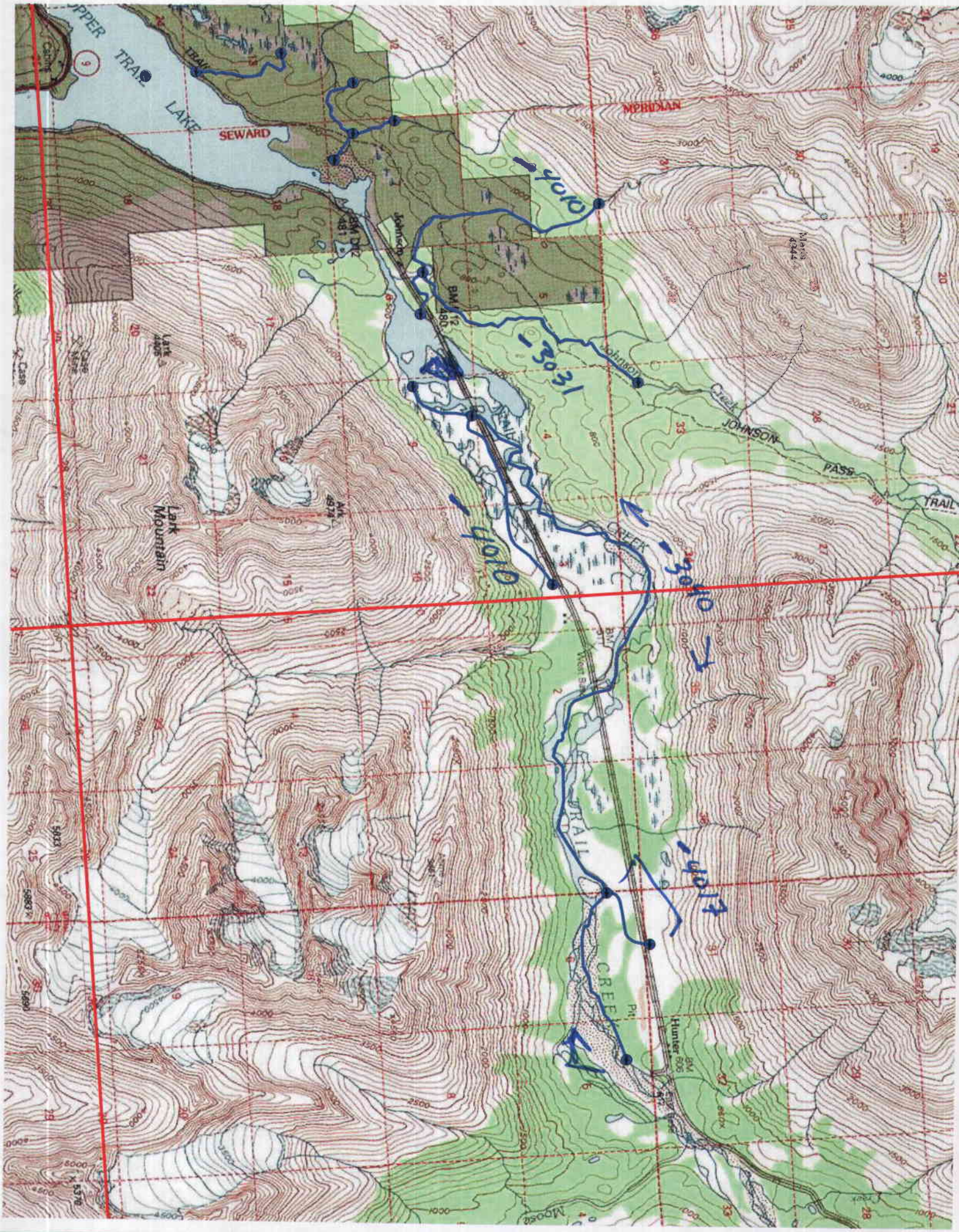

UPPER TRAIL LAKE
SEWARD
MERIDIAN
Johnson
Johnson Creek
JOHNSON PASS TRAIL
Lark Mountain
Lark
Hunter
Moose
4010
3031
4010
3040
4017

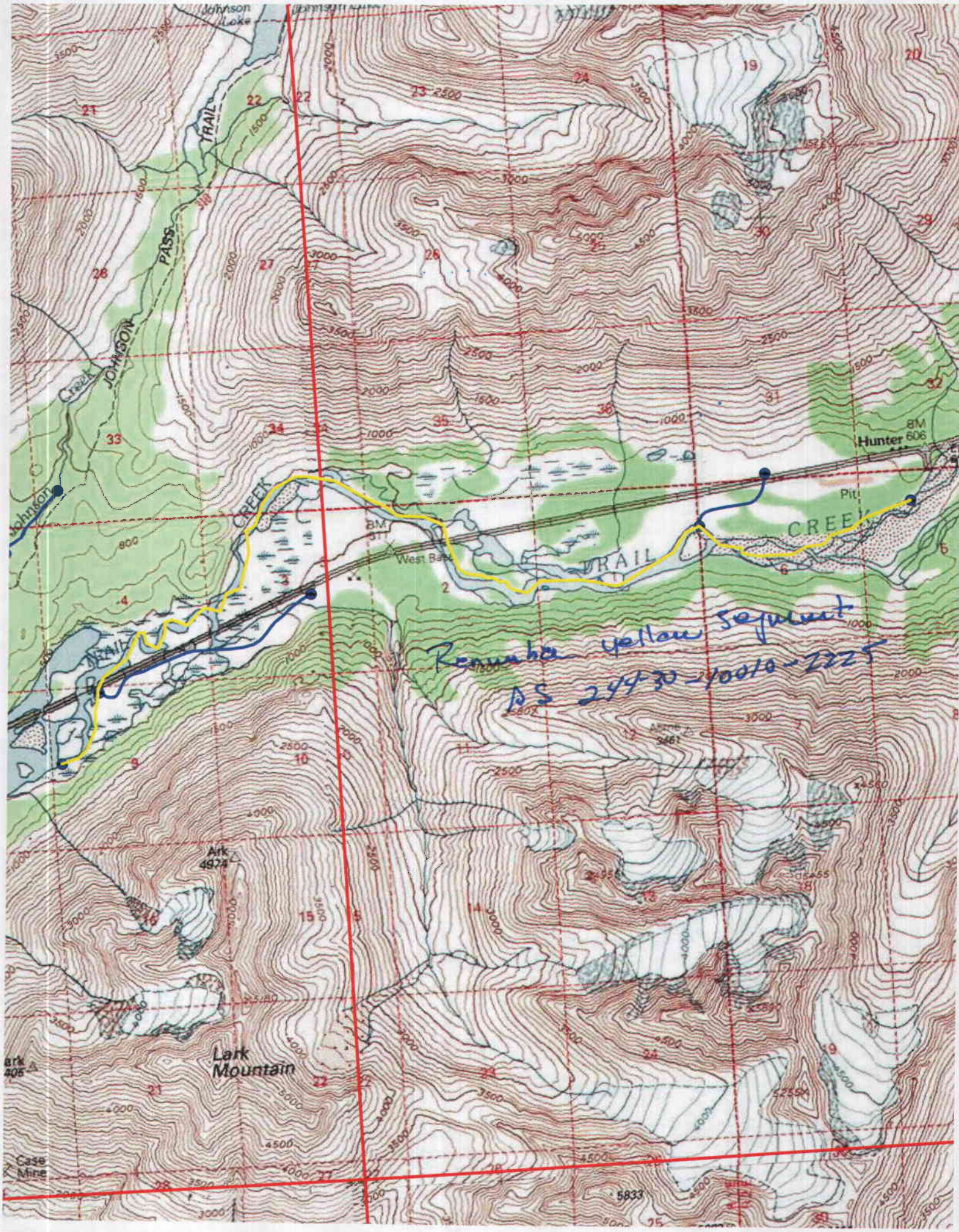
Johnson Lake
JOHNSON PASS TRAIL
Johnson Creek
CREEK
TRAIL
West Bass
Hunter
BM 606
Pit
Renumba yellow segment
AS 24430-40010-2225
Ark 4974
Lark Mountain
Case Mine
5833

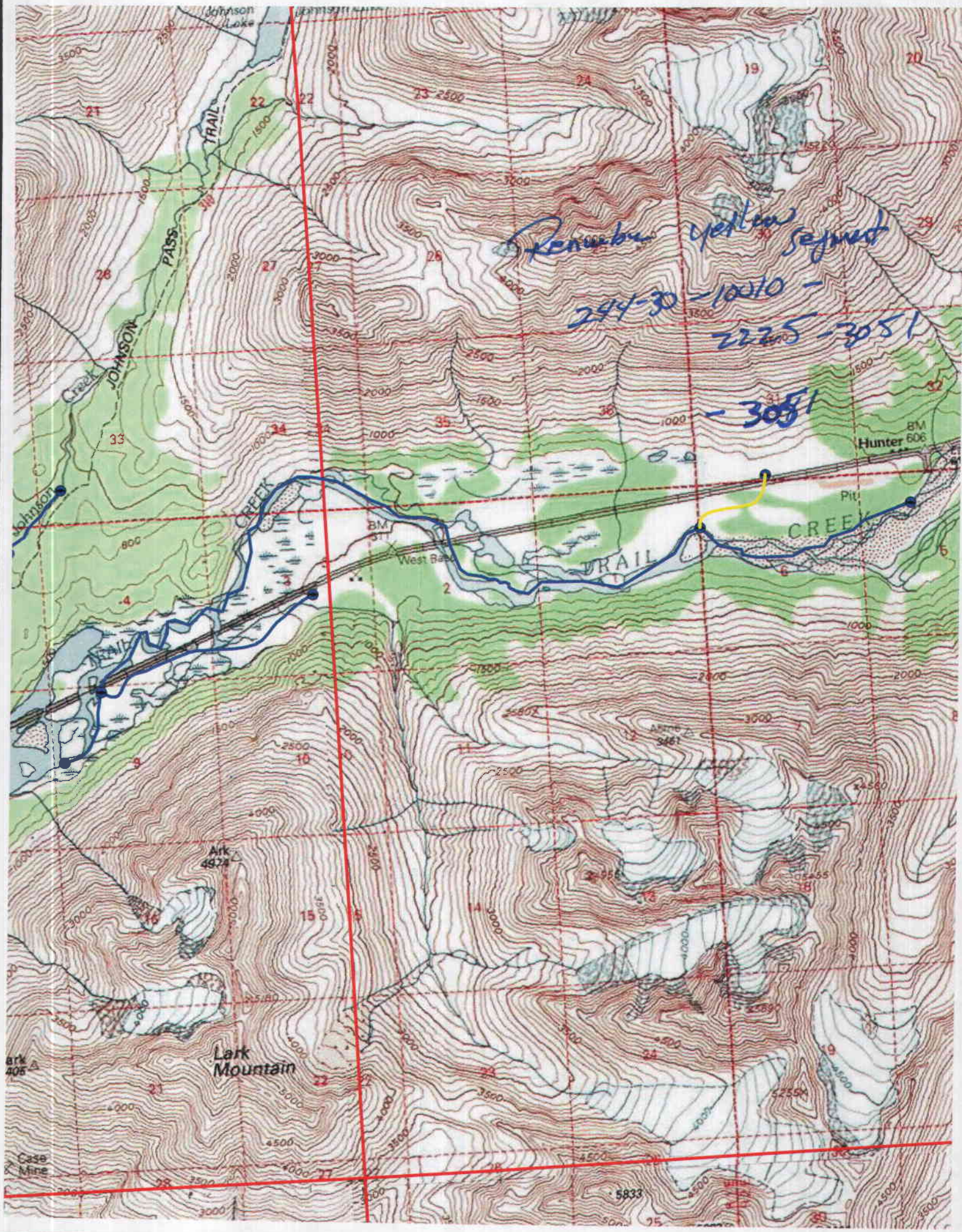
Johnson Lake
JOHNSON PASS TRAIL
Creek
Johnson
CREEK
TRAIL
West Base
Hunter
BM 606
Pit
Ark 4974
Lark Mountain
Case Mine
5833
Remember yellow segment
244-30-10010 -
2225-3051
-3051

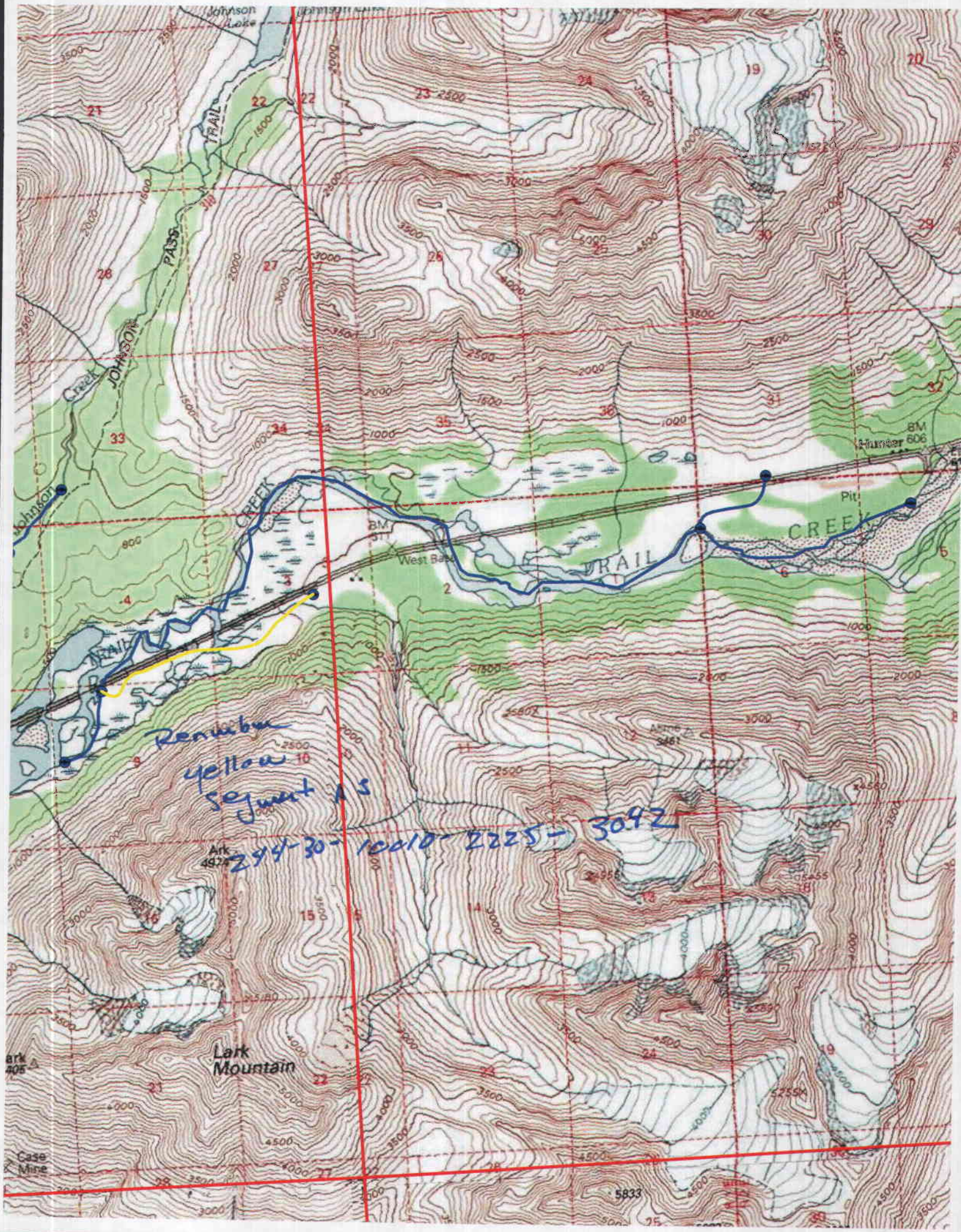
Johnson Lake
JOHNSON PASS TRAIL
Creek
Johnson
CREEK
TRAIL
West Base
Pit
Hunter
BM 606
Ark 4974
Lark Mountain
Case Mine
5833
Renumber
yellow
segment A S
244-30-10010-2225-3092

Moose Pass
Upper Trail Lake
Lark Mountain
Grant Lake
Madson Mountain
Solars Mountain
Clown Point Mine
Falls Creek Mine
Falls Creek
Ptarmigan Lake
Black Mountain
Black Point
Andy Simons Mountain
Johnson
Trail
Creek
Lake

A.C.

Knowing how much you like a good mystery, I've found ya a dilly

Refer to trail_creek_overview.pdf – two creeks in yellow, one below lower trail lake, one above upper trail lake

NHD info for lower creek - dept had called it Trail River based on older DRG - refer to trail_river.pdf

GNIS_ID 01417078
GNIS_NAME Trail Creek
LENGTHKM 1.66
REACHCODE 19020302008574
FType ArtificialPath
FCode Artificial Path

NHD info for upper creek – dept had called this trail creek – w/different AWC # (trail_creek_upper.pdf)

GNIS_ID 01417078
GNIS_NAME Trail Creek
LENGTHKM 0.463
REACHCODE 19020302008588
FType ArtificialPath
FCode Artificial Path

You can see from trail_creek.pdf – (based on newer DRGn Natl Geographic) that Trail River was changed to Trail Creek to reflect GNIS ID & name for each arc

Why is this of a concern to dept? If Trail Creek does run from Kenai Lake thru Lower and Upper Trail Lakes, the dept would need to revise numbering of Trail Creek above Upper Trail Lake. BTW – USFS campground near Trail River/Trail Creek is named Trail River Campground. Any clarification you or your contacts in CO could provide would be appreciated.

J. Johnson
ADF&G
Fish Distribution Database
Project Biologist
907-267-2337

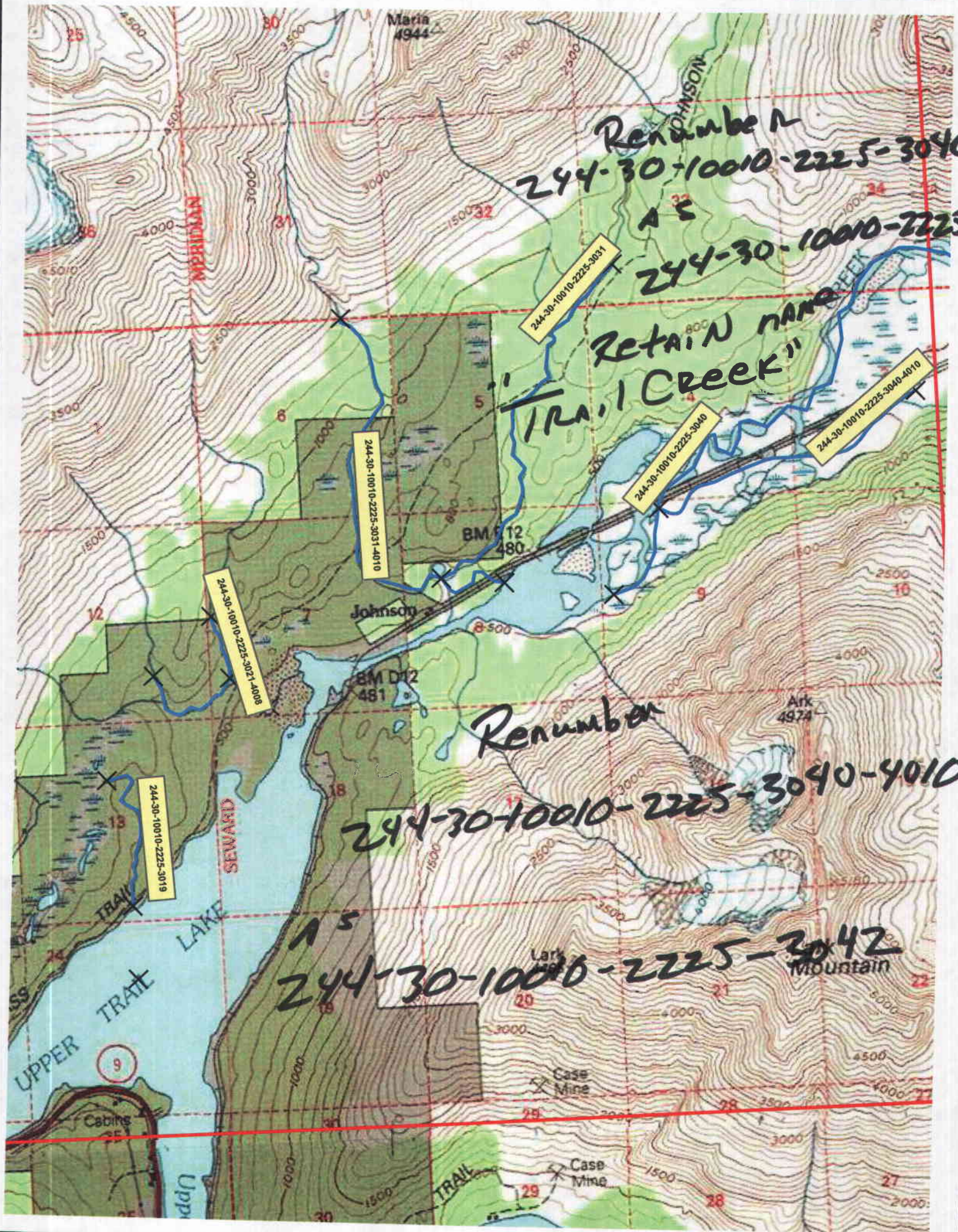
Renumber
244-30-10010-2225-3040
AS
244-30-10010-2225
Retain name
"Trail Creek"
244-30-10010-2225-3031
244-30-10010-2225-3031-4010
244-30-10010-2225-3040
244-30-10010-2225-3040-4010
244-30-10010-2225-3021-4008
244-30-10010-2225-3019
Renumber
244-30-10010-2225-3040-4010
AS
244-30-10010-2225-3042
Maria
4944
Johnson
BM D12
480
BM D12
481
Ark
4974
Lark
Mountain
SEWARD
LAKE
TRAIL
UPPER
TRAIL
Cabins
Case
Mine
Case
Mine
TRAIL
JOHNSON
CREEK

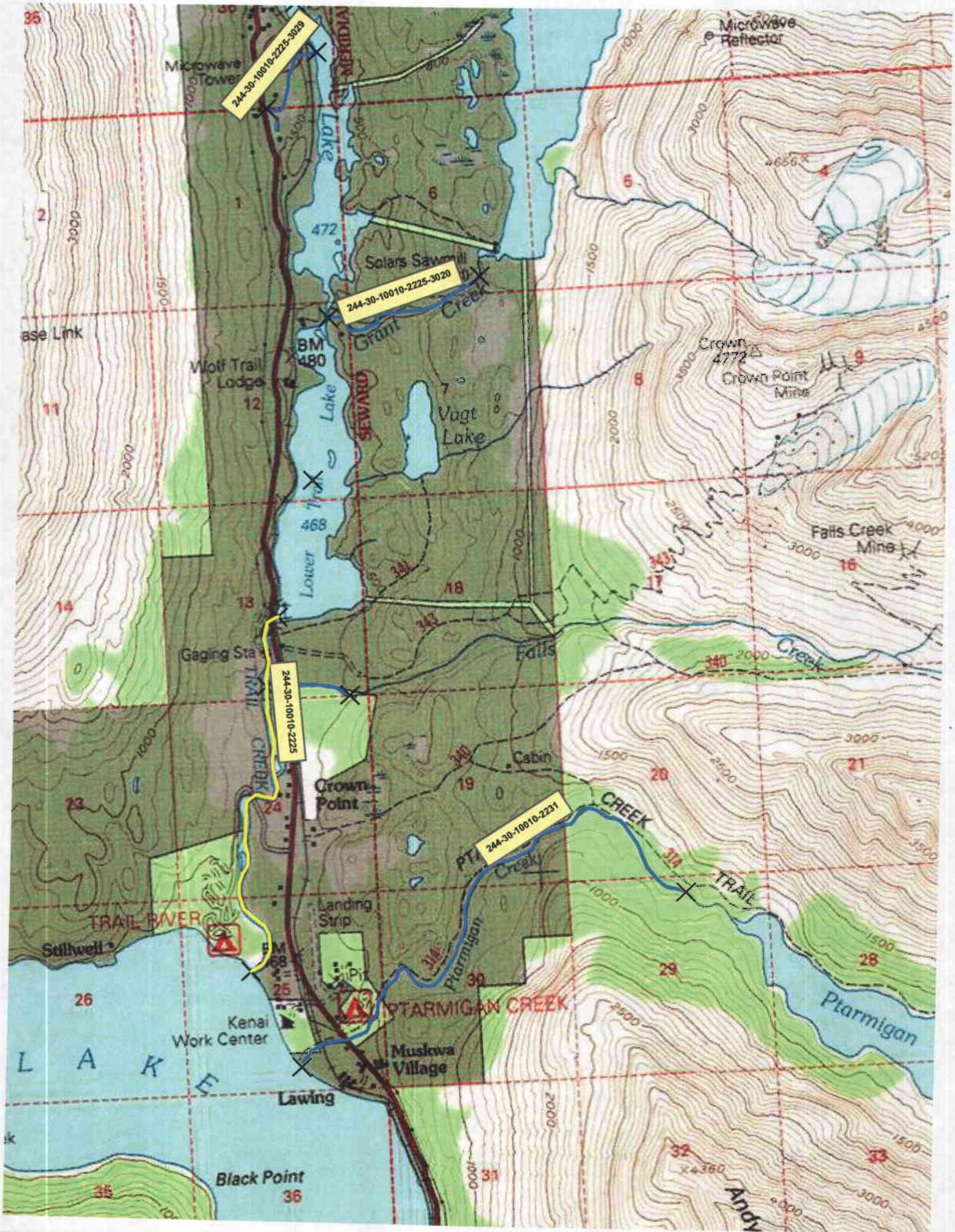
244-30-10010-2225-3029
Microwave Tower
Microwave Reflector
Lake
SEWARD MERIDIAN
Solars Sawmill
244-30-10010-2225-3020
Grant Creek
BM 480
Wolf Trail Lodge
Vogt Lake
Crown 4772
Crown Point Mine
Falls Creek Mine
Lower Trail Lake
Gaging Sta
TRAIL CREEK
244-30-10010-2225
Falls Creek
Cabin
Crown Point
244-30-10010-2231
CREEK
TRAIL
Landing Strip
TRAIL RIVER
Stilwell
Pit
PTARMIGAN CREEK
Ptarmigan
Kenai Work Center
Muskwa Village
Lawing
L A K E
Black Point
Andy

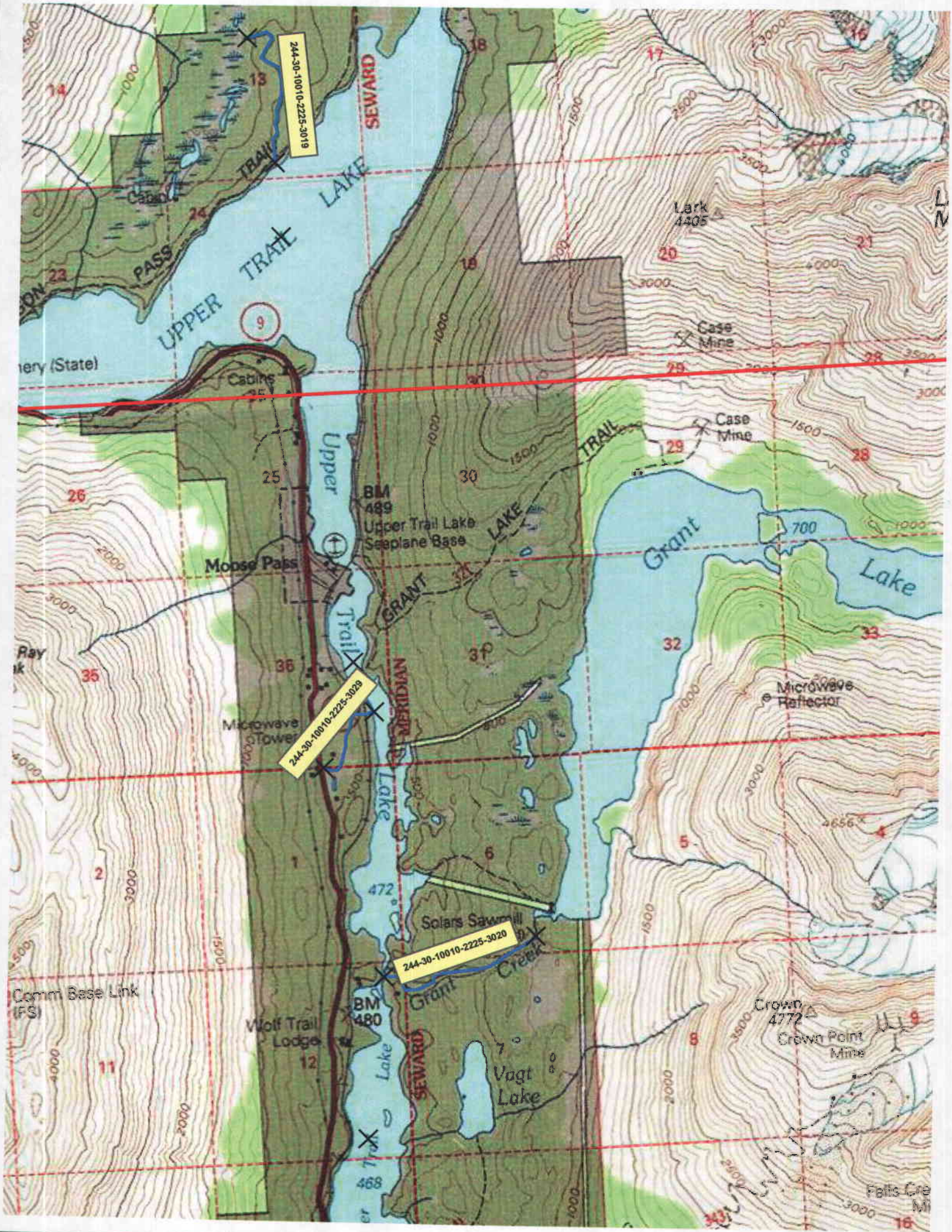

244-30-10010-2225-3019
244-30-10010-2225-3029
244-30-10010-2225-3020
UPPER TRAIL LAKE
SEWARD
MERIDIAN
Upper Trail Lake
Grant Lake
Grant Creek
Vagt Lake
Moose Pass
Upper Trail Lake Seaplane Base
BM 489
BM 480
Solars Sawmill
Microwave Tower
Microwave Reflector
Wolf Trail Lodge
Comm Base Link (FS)
Lark 4405
Case Mine
Crown 4772
Crown Point Mine
Cabins

## Johnson, J D (DFG)

**From:** A. C. Brown [acbrown2@usgs.gov]
**Sent:** Friday, June 29, 2007 10:15 AM
**To:** Johnson, J D (DFG)
**Subject:** Fw: Alaska Trail Creek/River

J -

Enjoy the weekend!

Cheers, AC

A.C. Brown
U.S. Geological Survey
Alaska Science Center - Geography
4230 University Drive
Anchorage, AK 99508
Office: 907.786.7002
Fax: 907.786.7036
Website: http://alaska.usgs.gov

----- Forwarded by A. C. Brown/GEOG/USGS/DOI on 06/29/2007 10:14 AM -----

**Maria L McCormick/GIO/USGS/DOI**

06/28/2007 12:27 PM

To Jennifer E Runyon/GIO/USGS/DOI@USGS
cc A. C. Brown/GEOG/USGS/DOI@USGS, Dwight S Hughes/GIO/CONT/USGS/DOI@USGS, rahughes@usgs.gov, Sandra V Hoyle-Moore/GIO/USGS/DOI@USGS, John D Fenniman/GIO/USGS/DOI@USGS
Subject Re: Fw: Alaska Trail Creek/River Link

OK... here goes on this one...

On the Seward C-6 and C-7 quads dating from 1953, Trail Creek is used and there is a name card indicating the name was verified with a source, generally it was Mr. Schwartz, the Division Supervisor of the Chugach N.F. at the time. The Advance Proof blueline for Seward C-6 also shows North Fork as the stream comes out of the Trail Glacier. On the Advance Proof blueline for Seward B-7 map, there is a notation to label the stream south of Lower Trail Lake as Trail River. There is no name card for verification for the name. We don't have any materials for any of the later editions of the Single Edition maps. I think a lot of that stuff (some quad reports and names sheets) got tossed because some higher-ups thought that since the map was already made, we didn't need it anymore. Good grief. Anyway, this sort of explains how Trail River got on the map, but it doesn't explain why it continued to be used on larger-scale maps well after the 1966 BGN decision. The Chugach NF maps use Trail Creek above Upper Trail Lake, but don't label between Lower Trail Lake and Kenai Lake. The USGS 250k uses Trail Creek for the entire feature. At least one map shows it correct. I can understand why the Forest Service uses Trail River as its campground name if they think the name of the stream is Trail River. Time to fix the folios on this one too.

Let me know if you need anything else.

Maria

**Jennifer E Runyon/GIO/USGS/DOI**

To A. C. Brown/GEOG/USGS/DOI@USGS
cc Dwight S Hughes/GIO/CONT/USGS/DOI@USGS, mlmccormick@usgs.gov,

06/26/2007 06:27 PM

rahughes@usgs.gov, svhoylemoore@usgs.gov

Subject Re: Fw: Alaska Trail Creek/River Link

Hi A.C.,

At first glance, this would seem to have an easy answer: Trail Creek was a 1966 BGN decision, so that's the official Federal name. The GNIS record even says "23 mi long; Heads at the terminus of Trail Glacier on Kenai Penin., flows WSW through Upper and Lower Trail Lakes to Kenai Lake, 20 mi N of Seward, Chugach Mts.; Local name reported in 1898 by Mendenhall (1900, map 6), USGS." Trail River is listed only as a variant of Trail Creek.

But of course that doesn't explain why the quads published long after 1966 continued to show "Trail River" south of Lower Trail Lake, or why the FS calls its campground Trail River. Can you folks in Denver offer any explanation?

I will check the 1966 BGN decision file when I get back in the office in the morning and see if it adds anything more to the mystery. Let us do some more checking before you give "J." an official answer.

Regards,
Jenny

**********

Jennifer Runyon, research staff
U.S. Board on Geographic Names
U.S. Geological Survey, Geographic Names Office
(703) 648-4550
jrunyon@usgs.gov
http://geonames.usgs.gov

-----A. C. Brown/GEOG/USGS/DOI wrote: -----

To: Dwight S Hughes/GIO/CONT/USGS/DOI@USGS, Jennifer E Runyon/GIO/USGS/DOI@USGS
From: A. C. Brown/GEOG/USGS/DOI
Date: 06/26/2007 03:24PM
Subject: Fw: Alaska Trail Creek/River

Dwight/Jennifer,

Here's another mystery from our colleagues at Alaska Fish and Game.

Cheers, AC

A.C. Brown
U.S. Geological Survey
Alaska Science Center - Geography
4230 University Drive
Anchorage, AK 99508
Office: 907.786.7002
Fax: 907.786.7036
Website: http://alaska.usgs.gov
----- Forwarded by A. C. Brown/GEOG/USGS/DOI on 06/26/2007 11:23 AM -----

**"Johnson, J D (DFG)" <j.johnson@alaska.gov>**

06/26/2007 10:49 AM

acbrown2@usgs.gov

To

cc

trail creek/river

Subject

A.C.

Knowing how much you like a good mystery, I've found ya a dilly

Refer to trail_creek_overview.pdf – two creeks in yellow, one below lower trail lake, one above upper trail lake

NHD info for lower creek - dept had called it Trail River based on older DRG - refer to trail_river.pdf

GNIS_ID 01417078
GNIS_NAME Trail Creek
LENGTHKM 1.66
REACHCODE 19020302008574
FType ArtificialPath
FCode Artificial Path

NHD info for upper creek – dept had called this trail creek – w/different AWC # (trail_creek_upper.pdf)

GNIS_ID 01417078
GNIS_NAME Trail Creek
LENGTHKM 0.463
REACHCODE 19020302008588
FType ArtificialPath
FCode Artificial Path

You can see from trail_creek.pdf – (based on newer DRGn Natl Geographic) that Trail River was changed to Trail Creek to reflect GNIS ID & name for each arc

Why is this of a concern to dept? If Trail Creek does run from Kenai Lake thru Lower and Upper Trail Lakes, the dept would need to revise numbering of Trail Creek above Upper Trail Lake. BTW – USFS campground near Trail River/Trail Creek is named Trail River Campground. Any clarification you or your contacts in CO could provide would be appreciated.

J. Johnson
ADF&G
Fish Distribution Database
Project Biologist
907-267-2337

[attachment "trail_river.pdf" removed by Jennifer E Runyon/GIO/USGS/DOI]
[attachment "trail_creek.pdf" removed by Jennifer E Runyon/GIO/USGS/DOI]
[attachment "trail_creek_upper.pdf" removed by Jennifer E Runyon/GIO/USGS/DOI]

7/2/2007

[attachment "trail_creek_overview.pdf" removed by Jennifer E Runyon/GIO/USGS/DOI]