X

FISH DISTRIBUTION DATABASE CATALOG/ATLAS CORRECTION FORM

CORRECTION TO: Atlas X Catalog X

Region: SCN

Map: Seward C-7

Water Body Number: 244-30-10010-2225-3021

Describe Change(s): Update hydrography to match NHD

add local name *Railroad Creek to dB

Change Requested By: J. Johnson 5/5/2007 Date

Drafted/Digitized By: [illegible] 11/15/07 Date

Revision Code: C-9, A-3

Nomination Number: 07-187

ATTACH THIS FORM TO EXISTING NOMINATION FORM

(Rev 05/07)

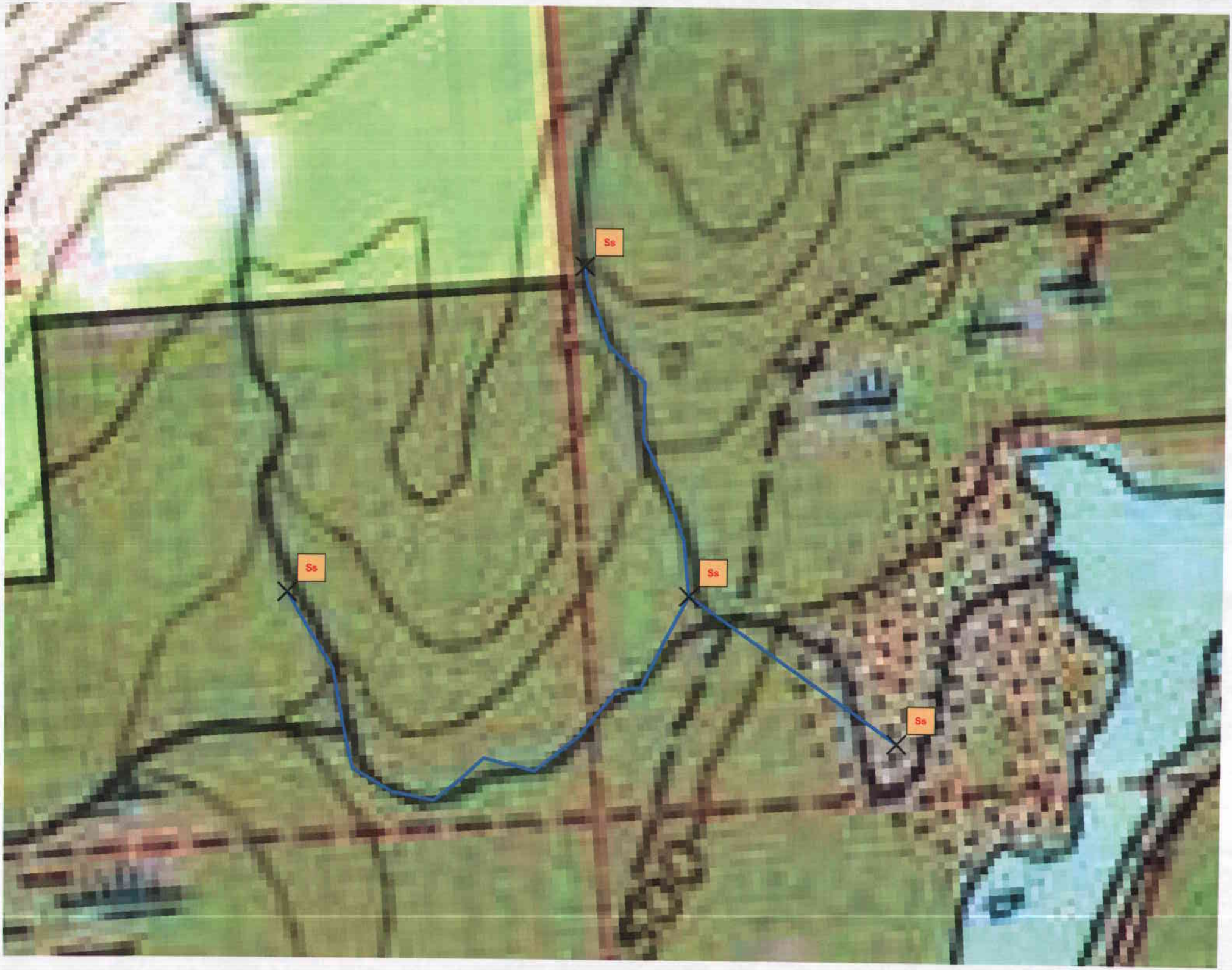
Ss
Ss
Ss
Ss

Maybe 244-30-10010-2225-3021

ALASKA DEPARTMENT OF FISH & GAME
ANADROMOUS STREAM NOMINATION FORM

79-418

NAME OF STREAM (if any) Railroad Creek
LOCATION (use mouth of stream):
LATITUDE _____ LONGITUDE _____
MERIDIAN Seward TOWNSHIP 5N RANGE 1E SECTION 7
USGS 1:63,360 QUAD (e.g. Juneau D4) Seward C-7

COMMERCIAL FISHERIES STATISTICAL DISTRICT AND SUBDISTRICT IN WHICH STREAM IS LOCATED 244-40

DESCRIPTION OF OBSERVATIONS QUALIFYING STSTEM FOR ADDITION TO ANADROMOUS CATALOG (include dates, species observed, how documented, approximate numbers if possible, life stages,(e.g. fry, smolt, adult)).

Railroad Creek is tributary to Upper Trail Lake at its northeast corner. This stream is an important sockeye saomon spawning area supporting up to 1,000 spawners annually. This stream is not named on USGS maps.

NAME OF OBSERVER (print) Sid Logan

SIGNATURE: Sid Logan

DUTY STATION: Soldotna

NOTE: Anyone submitting this form may be required to testify at a public hearing at a future date regarding these observations.

Send original to: Chief, Habitat Protection Section, Subport Building, Juneau. Also, one copy to the local Regional Habitat Protection Supervisor.

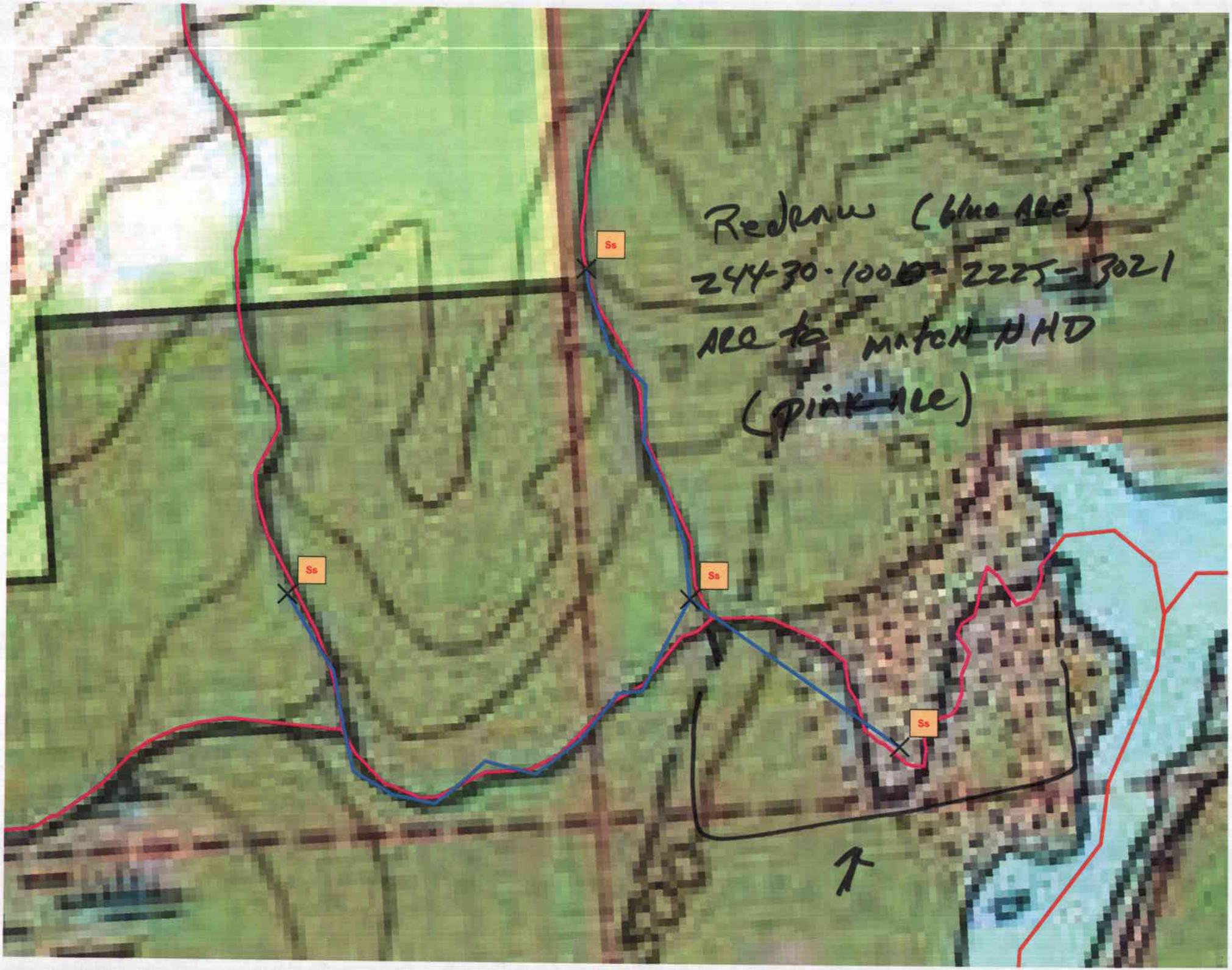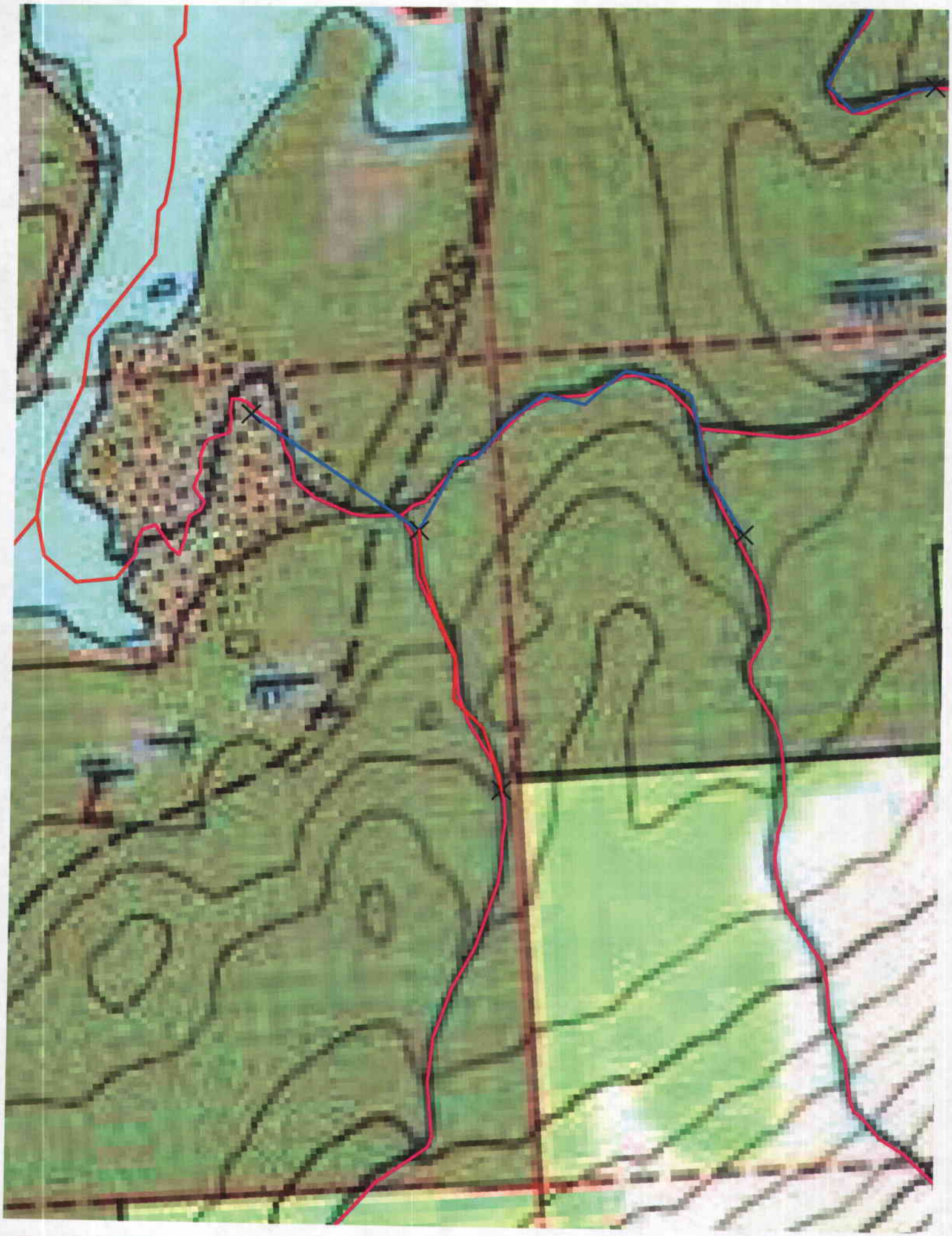
Redraw (blue ARC)
244-30-1001-2225-3021
ARC to match NHD
(pink ARC)
Ss
Ss
Ss
Ss