JB

State of Alaska
Department of Fish and Game
Sportfish Division

Nomination Form
Fish Distribution Database

Region: Southcentral

USGS Quad(s): Kenai C-4

Fish Distribution Database Number of Waterway: 244-30-10010-2007

Name of Waterway: ☐ USGS Name ☐ Local Name

☐ Addition ☐ Deletion ☑ Correction ☐ Backup Information

For Office Use

Nomination # 06-520		
	ADF&G Fisheries Scientist	10/19/06 Date
Revision Year: 2007		
Revision to: Atlas ____ Catalog ____	ADNR OHMP Operations Mgr.	10/19/06 Date
Both X		
	FDD Project Biologist	10/11/06 Date
Revision Code: C-9		
	Cartographer	10/20/06 Date

OBSERVATION INFORMATION

Species	Date(s) Observed	Spawning	Rearing	Present	Anadromous

IMPORTANT: Provide all supporting documentation that this water body is important for the spawning, rearing or migration of anadromous fish, including: number of fish and life stages observed; sampling methods, sampling duration and area sampled; copies of field notes; etc. Attach a copy of a map showing location of mouth and observed upper extent of each species, as well as other information such as: specific stream reaches observed as spawning or rearing habitat; locations, types, and heights of any barriers; etc.

Comments:

Data was collected using a Trimble ProXR backpack GPS unit with differential correction. Data was also post-processed at the office.
Coordinates (Lat\Long): Upper(-151.21\60.54) Lower(-151.22\60.54)

Redraw hydrography utilizing supplied shapefiles
Original hydro was in error & incomplete

Name of Observer (please print): Stephanie Sims

Signature: 209.112.190.216 (Web Nomination) Date: 10/02/2006

Agency:

Address: 44539 Sterling Hwy 44539 Sterling Hwy
Soldotna, AK 99669

This certifies that in my best professional judgment and belief the above information is evidence that this waterbody should be included in or deleted from the Fish Distribution Database.

Signature of Area Biologist: _____ Date: _____ Revision 02/05

Name of Area Biologist (please print):

Lower 2005/2007 stream
0 220 440 880 Feet

Mid 2005 stream
0 162.5 325 650 Feet


Upper 2005 stream
0 175 350 700 Feet

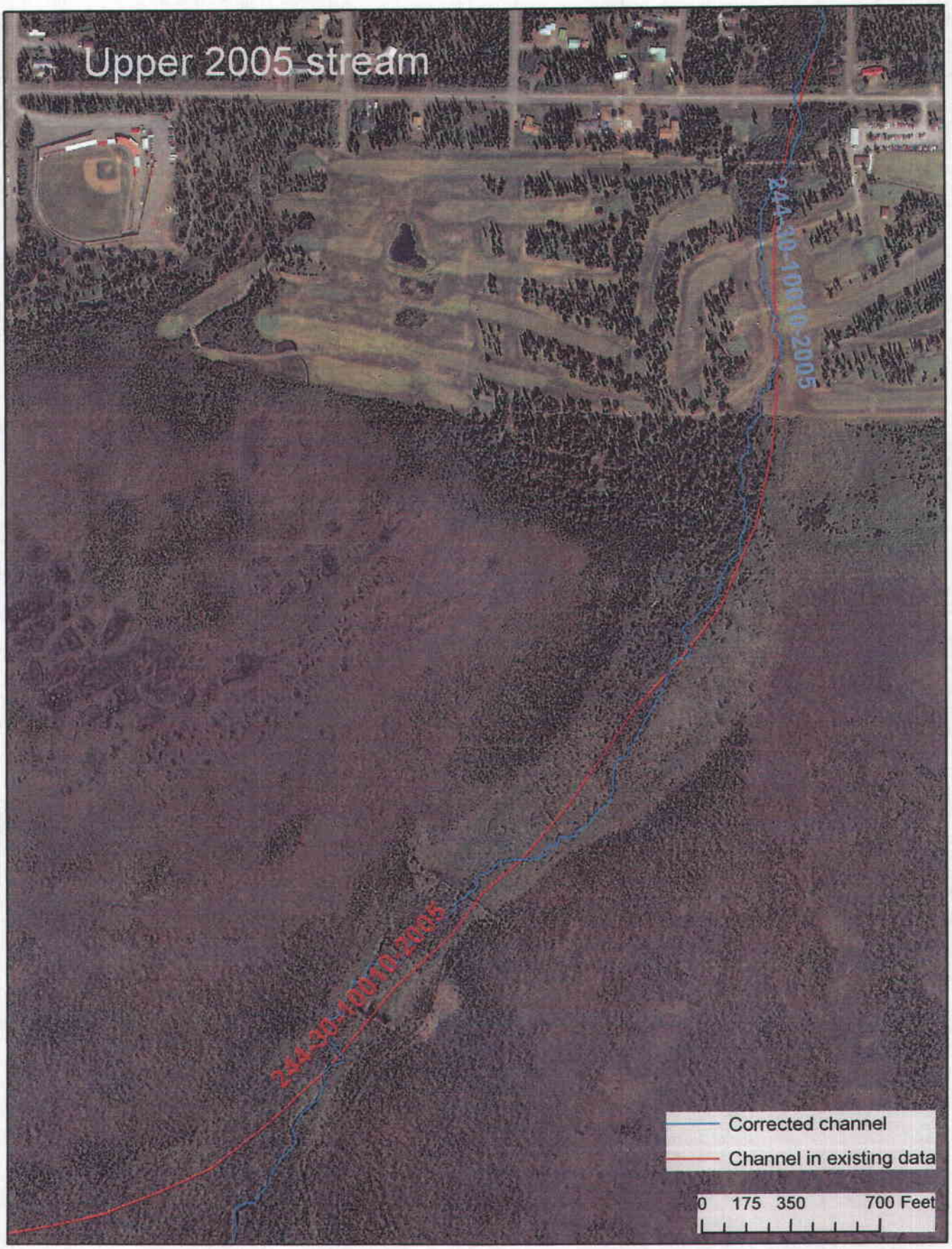
Upper 2005 stream
244-30-10010-2005
244-30-10010-2005
Corrected channel
Channel in existing data
0 175 350 700 Feet

Kenn. C-4

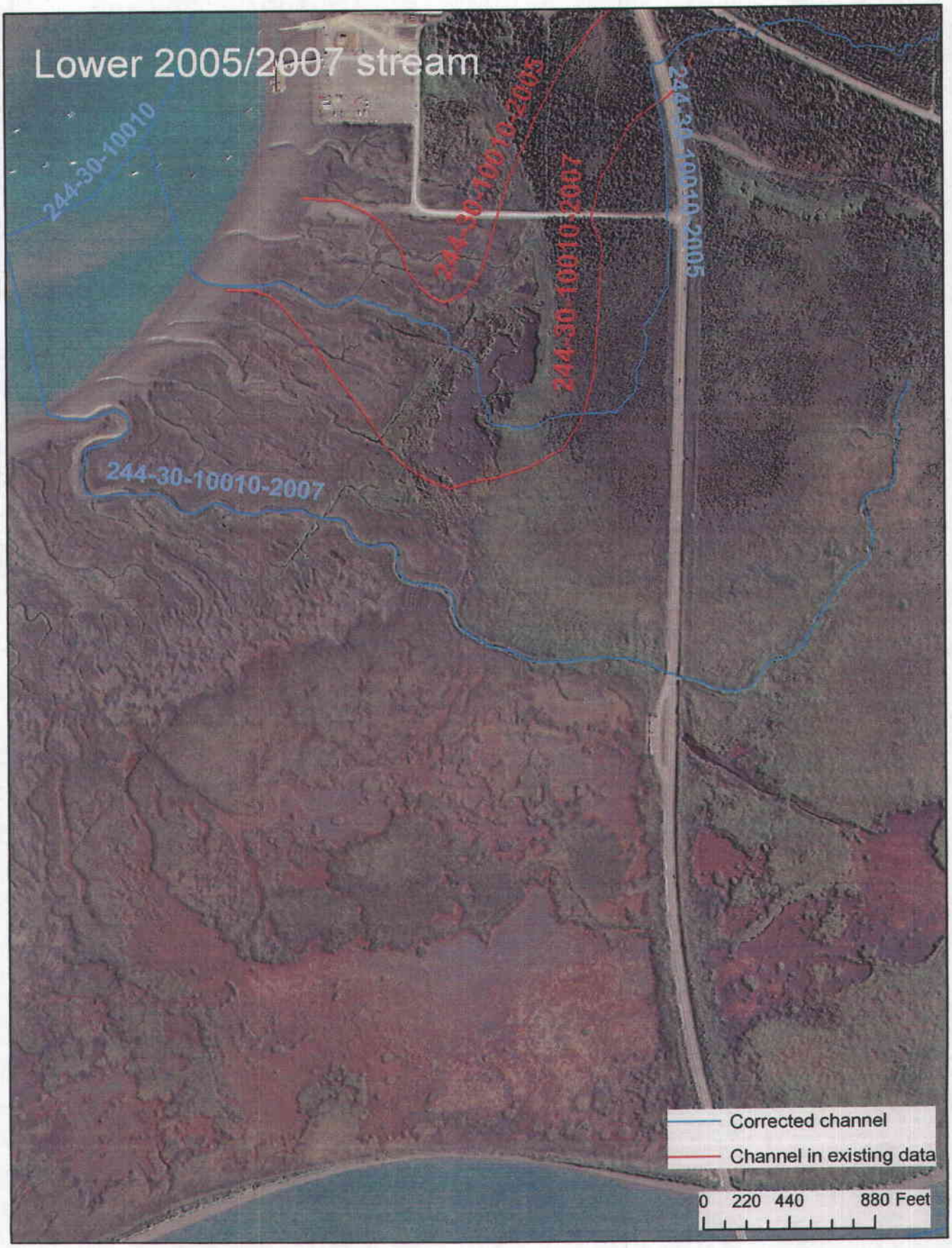
Lower 2005/2007 stream
244-30-10010
244-30-10010-2005
244-30-10010-2007
244-30-10010-2005
244-30-10010-2007
Corrected channel
Channel in existing data
0 220 440 880 Feet

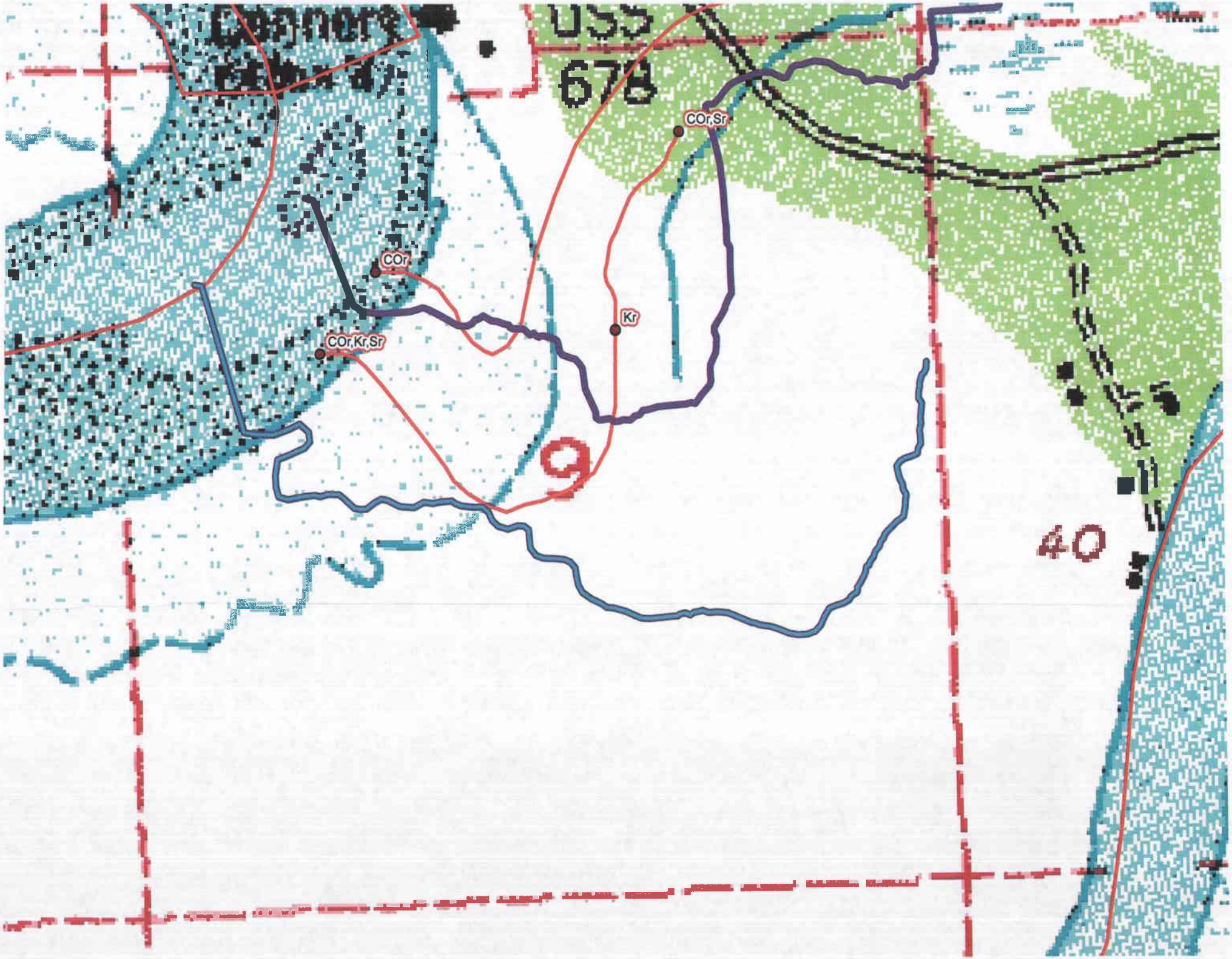
USS
678
COr,Sr
COr
Kr
COr,Kr,Sr
9
40

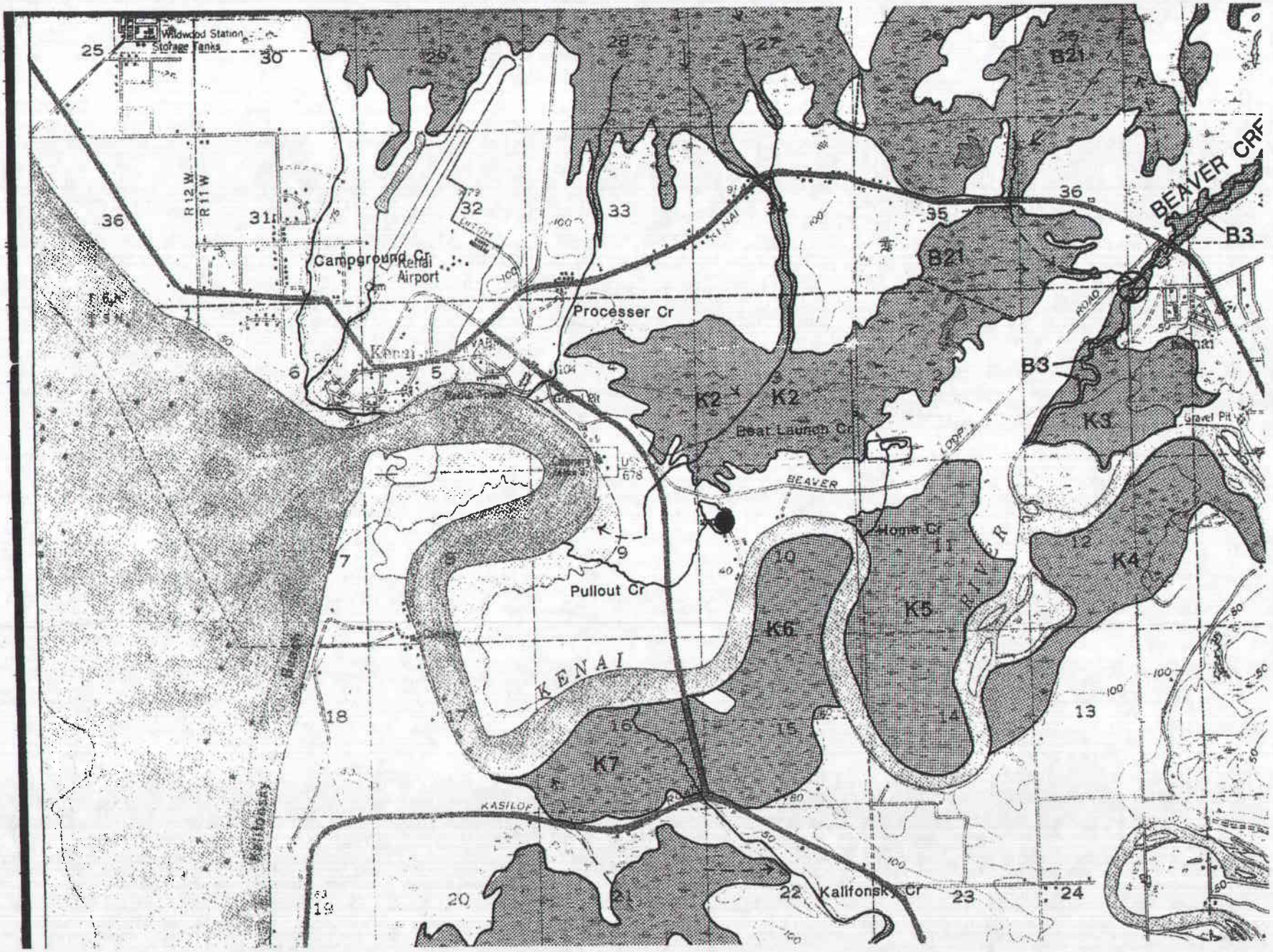

Wildwood Station
Storage Tanks
R 12 W
R 11 W
Campground Cr
Kenai Airport
Processer Cr
Kenai
Beat Launch Cr
BEAVER
Home Cr
Pullout Cr
KENAI
RIVER
KASILOF
Kalifonsky Cr
Gravel Pit
BEAVER CRE
B21
B3
K2
K3
K4
K5
K6
K7

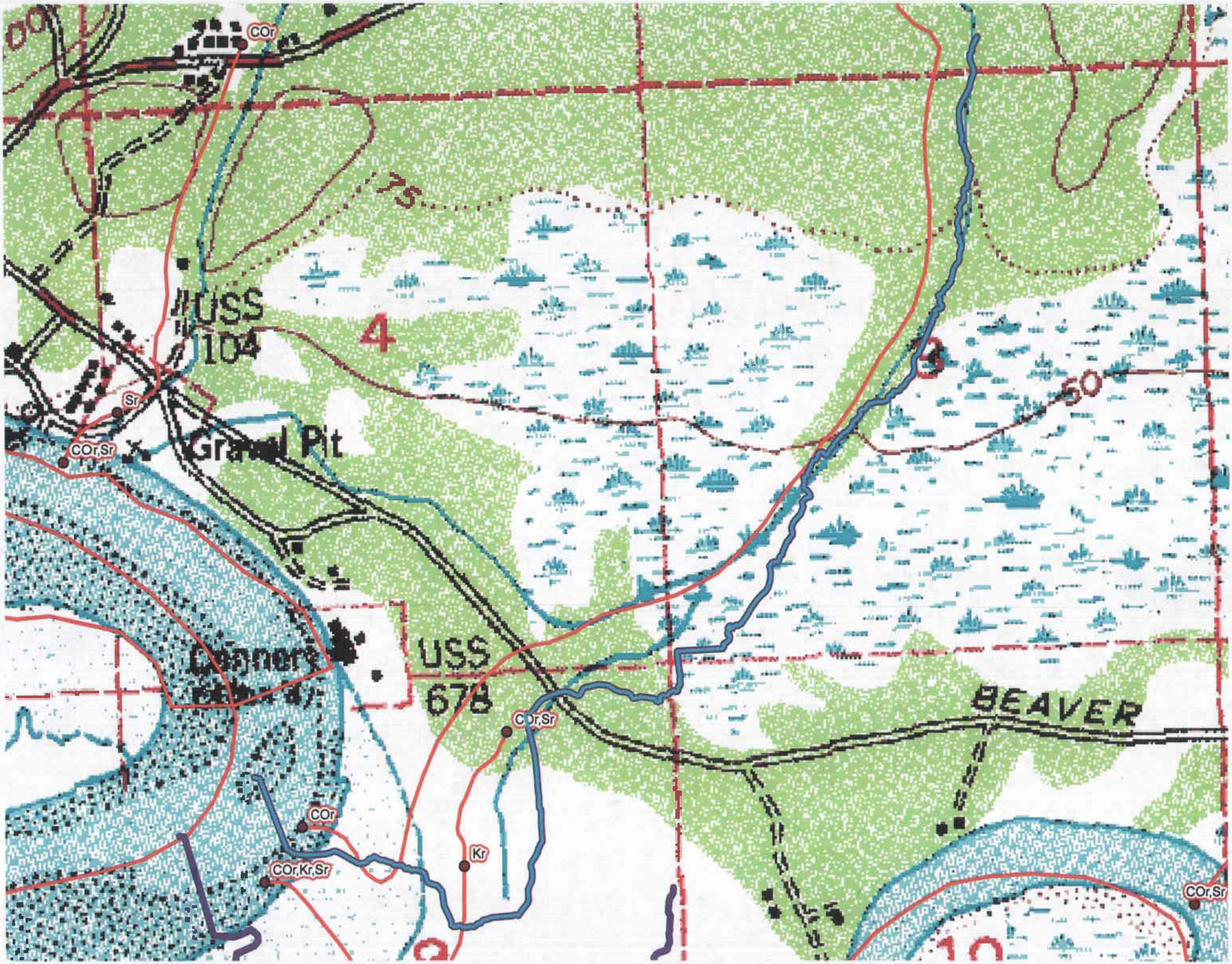
COr
USS
104
4
3
50
Sr
COr,Sr
Gravel Pit
USS
678
COr,Sr
BEAVER
COr
Kr
COr,Kr,Sr
COr,Sr

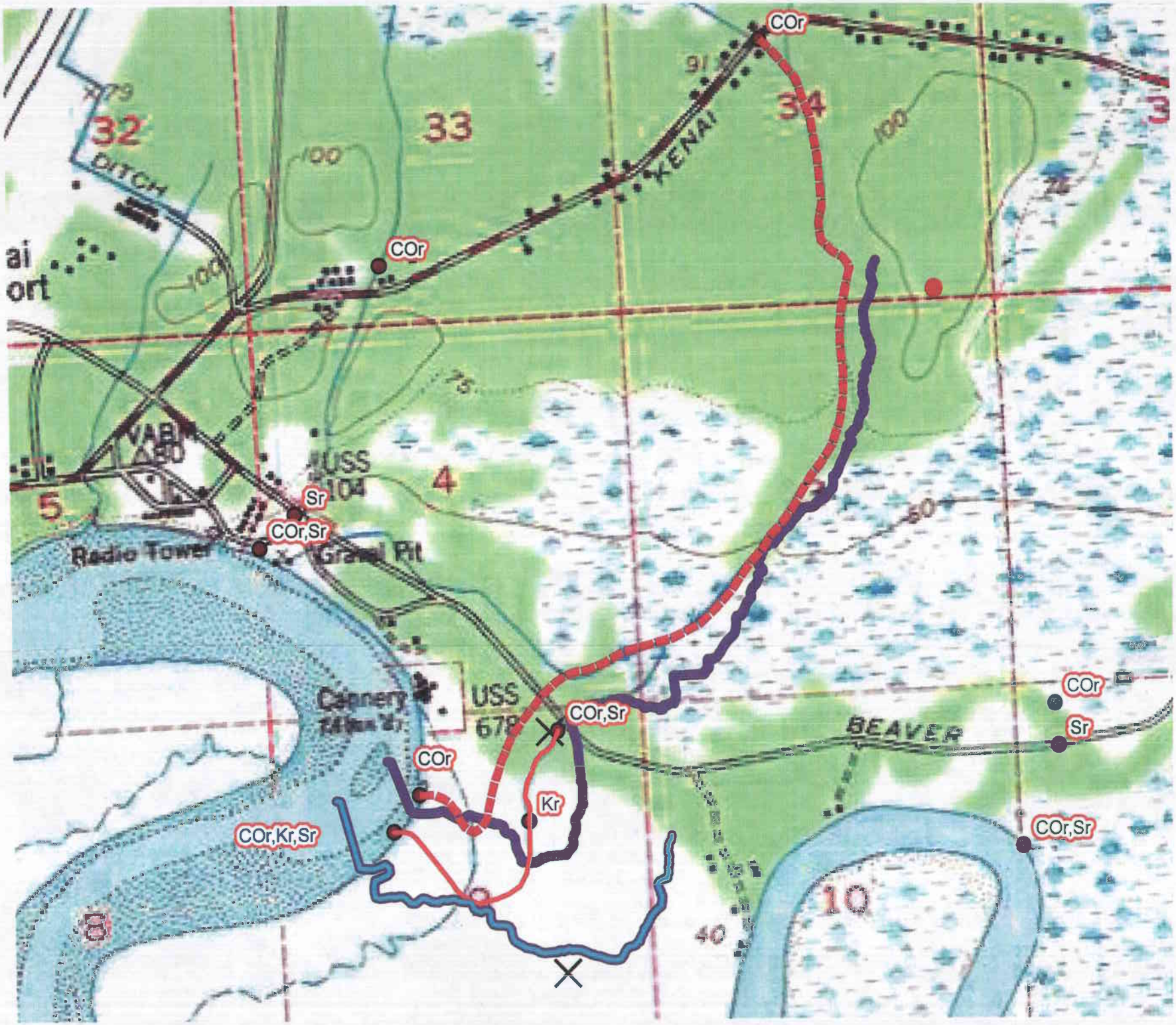

COr
32
33
34
DITCH
KENAI
COr
VABM
USS
104
4
5
Sr
COr,Sr
Radio Tower
Gravel Pit
Cannery
USS
678
COr,Sr
COr
Kr
COr,Kr,Sr
BEAVER
COr
Sr
COr,Sr
10
8