State of Alaska
Department of Fish and Game
Sportfish Division

Nomination Form
Fish Distribution Database

JB

Region: SouthCentral

USGS Quad(s): Kenai A-4 SW

Fish Distribution Database Number of Waterway: 244-20-10090-2030-~~[illegible]~~ 3032-4005

Name of Waterway: Un-named tributary of Ninilchik River.

☐ USGS Name ☐ Local Name

☑ Addition ☐ Deletion ☐ Correction ☐ Backup Information

ALASKA DEPT. OF FISH & GAME OCT 4 2006

For Office Use

Nomination # 06-291		10/19/06 Date
	ADF&G Fisheries Scientist	
Revision Year: 2007		10/19/06 Date
Revision to: Atlas ____ Catalog ____ Both X	ADNR OHMP Operations Mgr.	
	FDD Project Biologist	10/05/06 Date
Revision Code: A-2		11/09/06 Date
	Cartographer	

OBSERVATION INFORMATION

Species	Date(s) Observed	Spawning	Rearing	Present	Anadromous
Coho Salmon	7/5/2006		19		☑
Dolly Varden	7/5/2006		7		☐ ?
					☐
					☐
					☐

IMPORTANT: Provide all supporting documentation that this water body is important for the spawning, rearing or migration of anadromous fish, including: number of fish and life stages observed; sampling methods, sampling duration and area sampled; copies of field notes; etc. Attach a copy of a map showing location of mouth and observed upper extent of each species, as well as other information such as: specific stream reaches observed as spawning or rearing habitat; locations, types, and heights of any barriers; etc.

Comments: Fish captured by electro-fishing (all released). 4930 seconds shock time for three 50-meter stream reaches, each separated from the other by 50 meters. Coho nose-fork lengths ranged ranged from 7.1 to 10.0 cm (dollies 7.8 - 10.6). Stream habitat: riffles and runs; width 0.71 to 2.58 meters, depth 0.18 to 0.37 meters at thalweg. Bottom sediment: peat, sand, gravel, cobbles, wood, and small boulders.

GPS coordinates (UTM, NAD 83, UTM zone 05 N): 588882, 6658416 (easting, northing). Site #599 in our study.

See attached photos and map.

Add new stream 244-20-10090-2030-3032-4005 w/ Coho salmon and Dolly Varden rearing
Add new stream 244-20-10090-2030-3032 w/ Dolly Varden, Coho salmon present

Name of Observer (please print): Conrad Field

Signature: [signature]

Date: 9/14/2006

Agency: ADFG- Kachemak Bay Research Reserve

Address: 95 Sterling Hwy, Suite 2
Homer, AK 99603

This certifies that in my best professional judgment and belief the above information is evidence that this waterbody should be included in or deleted from the Fish Distribution Database.

Signature of Area Biologist: [signature] Date: 9/27/06

Revision 02/05

Name of Area Biologist (please print): NICOLE J. SEARZI

599

800-799-8301 • 716-877-9518
599
DOLLY

599 COHO



599 COHO

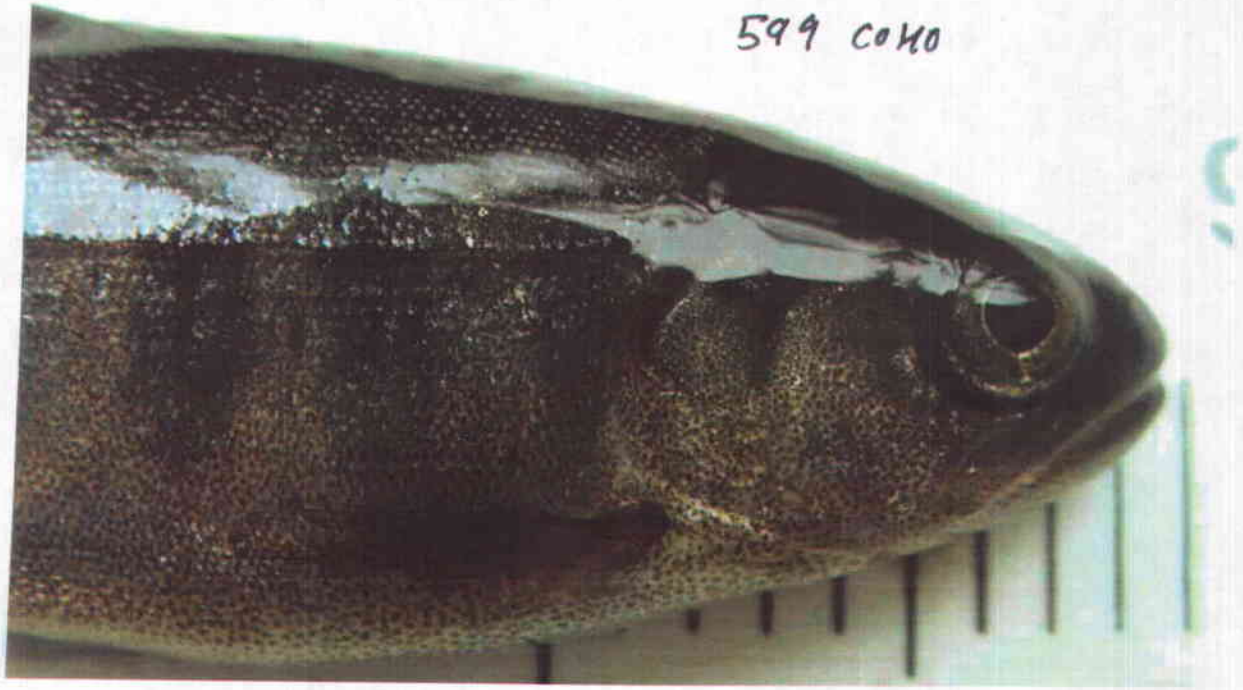


5 6 7 8 9
5 6 9
5 19 COHO
13 14 15 16 17 18 19 20 21 22

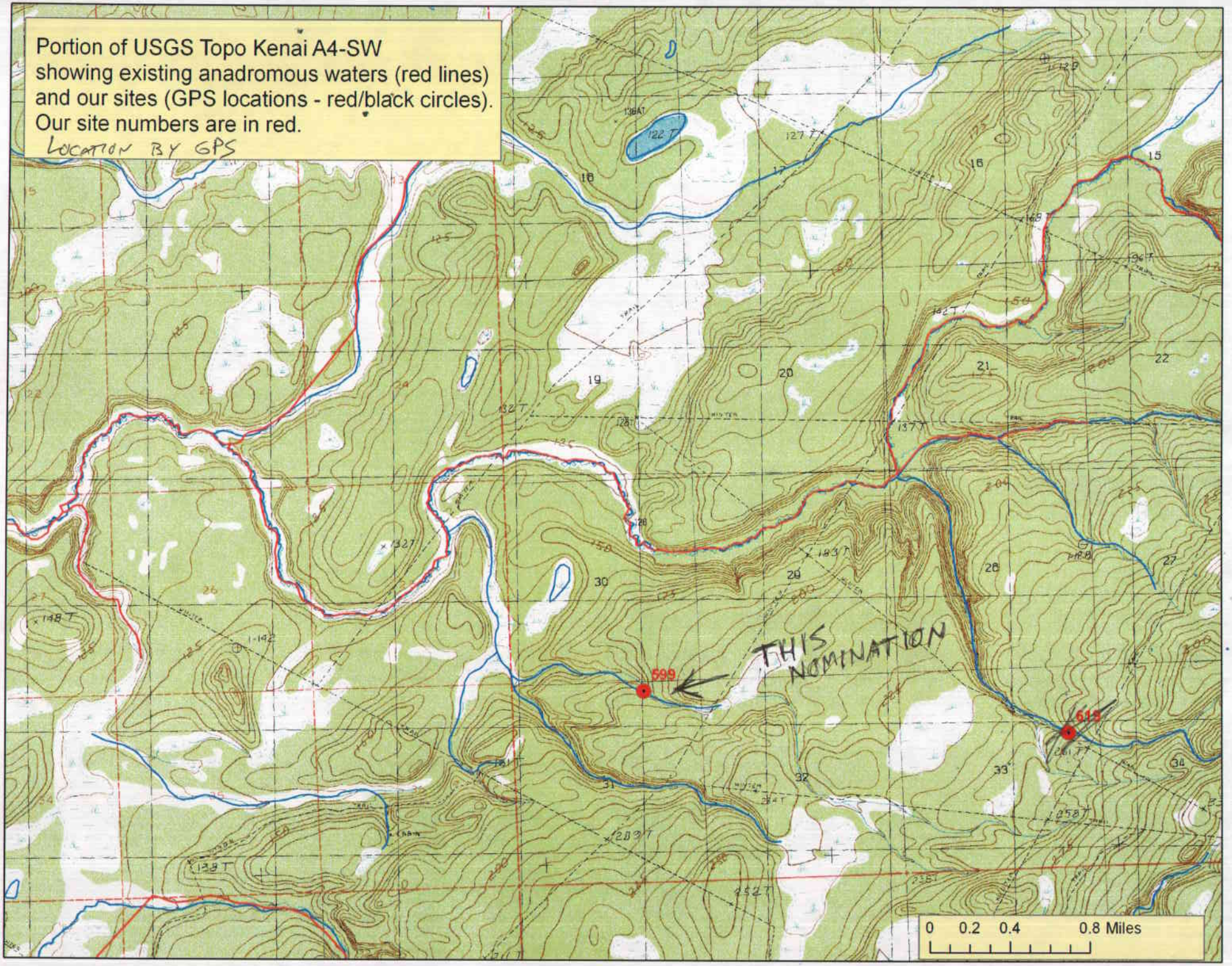
Portion of USGS Topo Kenai A4-SW
showing existing anadromous waters (red lines)
and our sites (GPS locations - red/black circles).
Our site numbers are in red.
LOCATION BY GPS
THIS NOMINATION
599
613
0 0.2 0.4 0.8 Miles

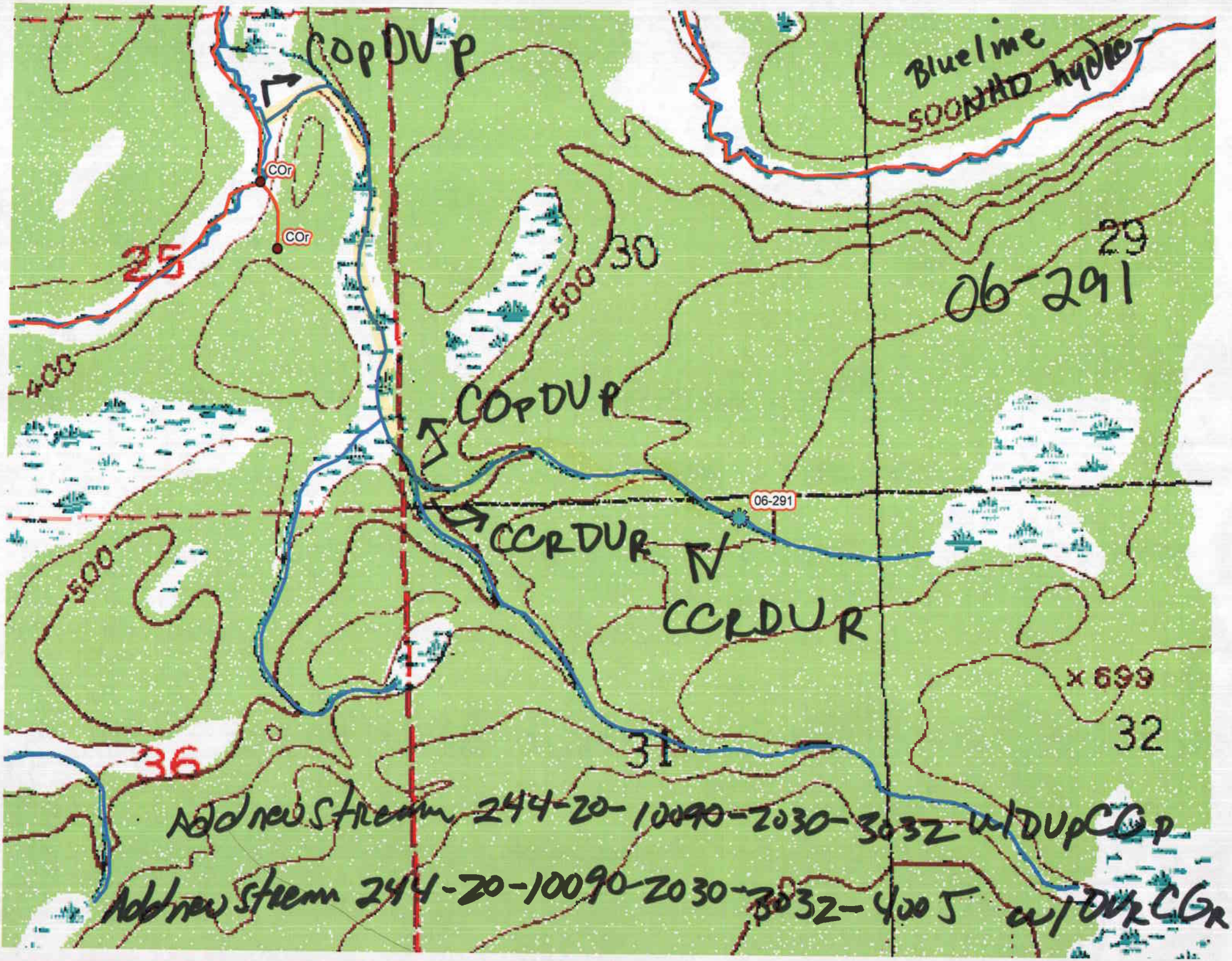
COpDUp
Blueline
500 NHD hydro
COr
COr
25
30
29
06-291
500
400
COpDUp
06-291
CCRDUR
CCRDUR
500
x699
32
31
36
Add new stream 244-20-10090-2030-3032 w/DUpCGp
Add new stream 244-20-10090-2030-3032-4005 w/DURCGR