State of Alaska
Department of Fish and Game
Sportfish Division

Nomination Form
Fish Distribution Database

JB

Region: SouthCentral

USGS Quad(s): Seldovia C-5 NW

Fish Distribution Database Number of Waterway: 244-10-10010-2027-3002

Name of Waterway: Un-named tributary of Anchor River (south fork)

☐ USGS Name ☐ Local Name

☑ Addition ☐ Deletion ☐ Correction ☐ Backup Information

ALASKA DEPT. FISH & GAME OCT 4 2006

For Office Use

Nomination #	06-288		
		ADF&G Fisheries Scientist	10/19/06 Date
Revision Year:	2007		
Revision to: Atlas ____ Catalog ____ Both X		ADNR OHMP Operations Mgr.	10/19/06 Date
		FDD Project Biologist	10/05/06 Date
Revision Code:	A-Z		
		Cartographer	11/09/06 Date

OBSERVATION INFORMATION

Species	Date(s) Observed	Spawning	Rearing	Present	Anadromous
Coho Salmon	5/24/2006		19		☑
Dolly Varden	5/24/2006		23		☐ ?
					☐
					☐
					☐

IMPORTANT: Provide all supporting documentation that this water body is important for the spawning, rearing or migration of anadromous fish, including: number of fish and life stages observed; sampling methods, sampling duration and area sampled; copies of field notes; etc. Attach a copy of a map showing location of mouth and observed upper extent of each species, as well as other information such as: specific stream reaches observed as spawning or rearing habitat; locations, types, and heights of any barriers; etc.

Comments: Fish captured by electro-fishing (all released). 1500 seconds shock time for three 50-meter stream reaches, each separated from each other by 50 meters. Coho nose-fork lengths ranged from 5.2 to 13.3 cm (dollies 5.9-15.5). Stream habitat: alternating runs and riffles; width 0.78 to 3.93 meters, depth 0.16 to 0.38 meters at thalweg. Bottom sediment: fines, sand, gravel, cobbles, and small boulders.

GPS coordinates (UTM, NAD 83, UTM zone 05 N): 572368, 6623364 (easting, northing). Site #298 in our study.

See attached photos and map. Add new stream 244-10-10010-2027 w/ Coho salmon and Dolly Varden present, add new stream 244-10-10010-2027-3002 w/ Dolly Varden & coho salmon rearing

Name of Observer (please print): Steven J. Baird

Signature: [signature] Date: 9/14/2006

Agency: ADFG- Kachemak Bay Research Reserve

Address: 95 Sterling Hwy, Suite 2
Homer, AK 99603

This certifies that in my best professional judgment and belief the above information is evidence that this waterbody should be included in or deleted from the Fish Distribution Database.

Signature of Area Biologist: [signature] Date: 9/27/06 Revision 02/05

Name of Area Biologist (please print): NICOLE M. STARZ

298

8
6
298-COHO 1

298-DOLLY


298-COHOZ

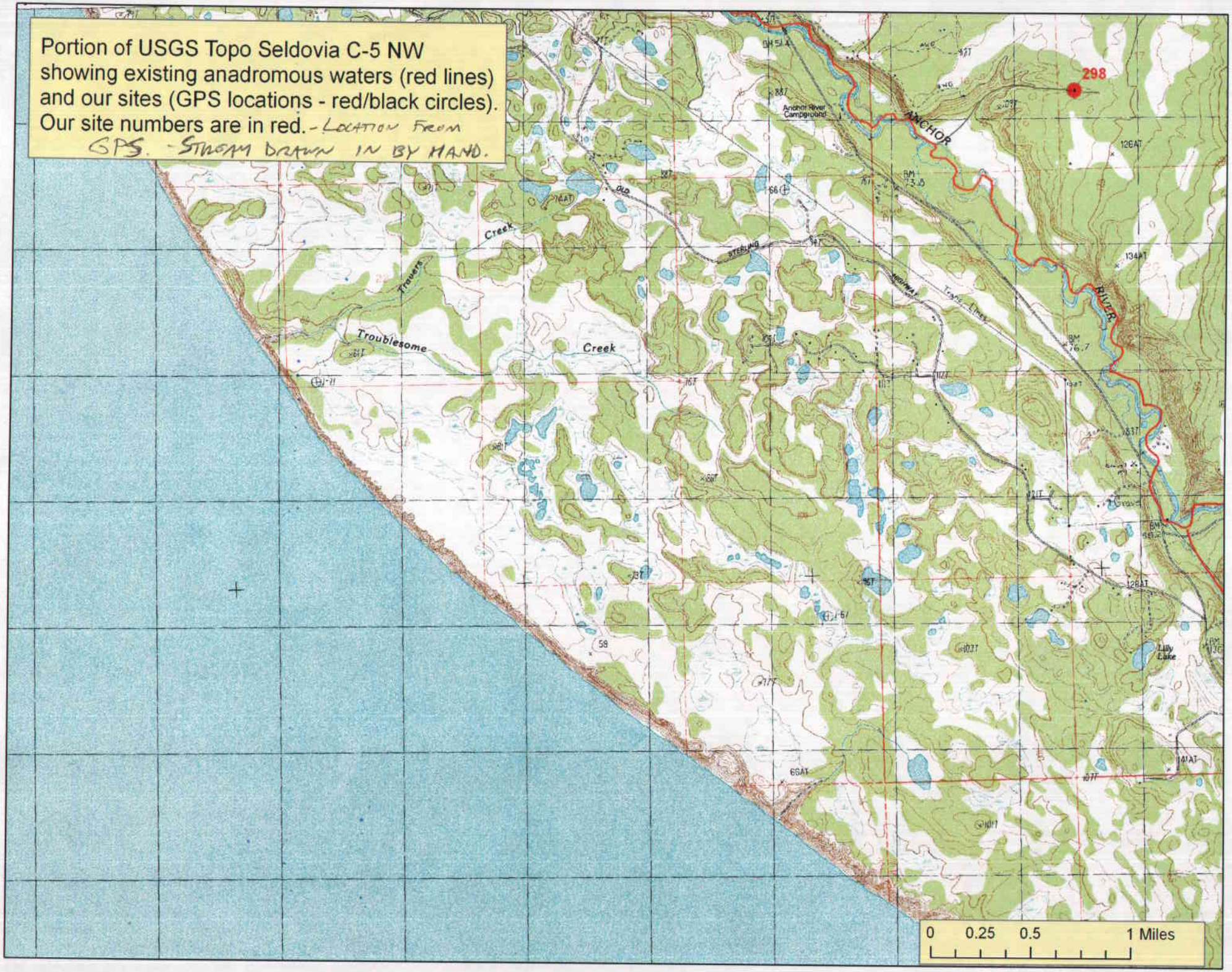

Portion of USGS Topo Seldovia C-5 NW showing existing anadromous waters (red lines) and our sites (GPS locations - red/black circles). Our site numbers are in red. - LOCATION FROM GPS. - STREAM DRAWN IN BY HAND.

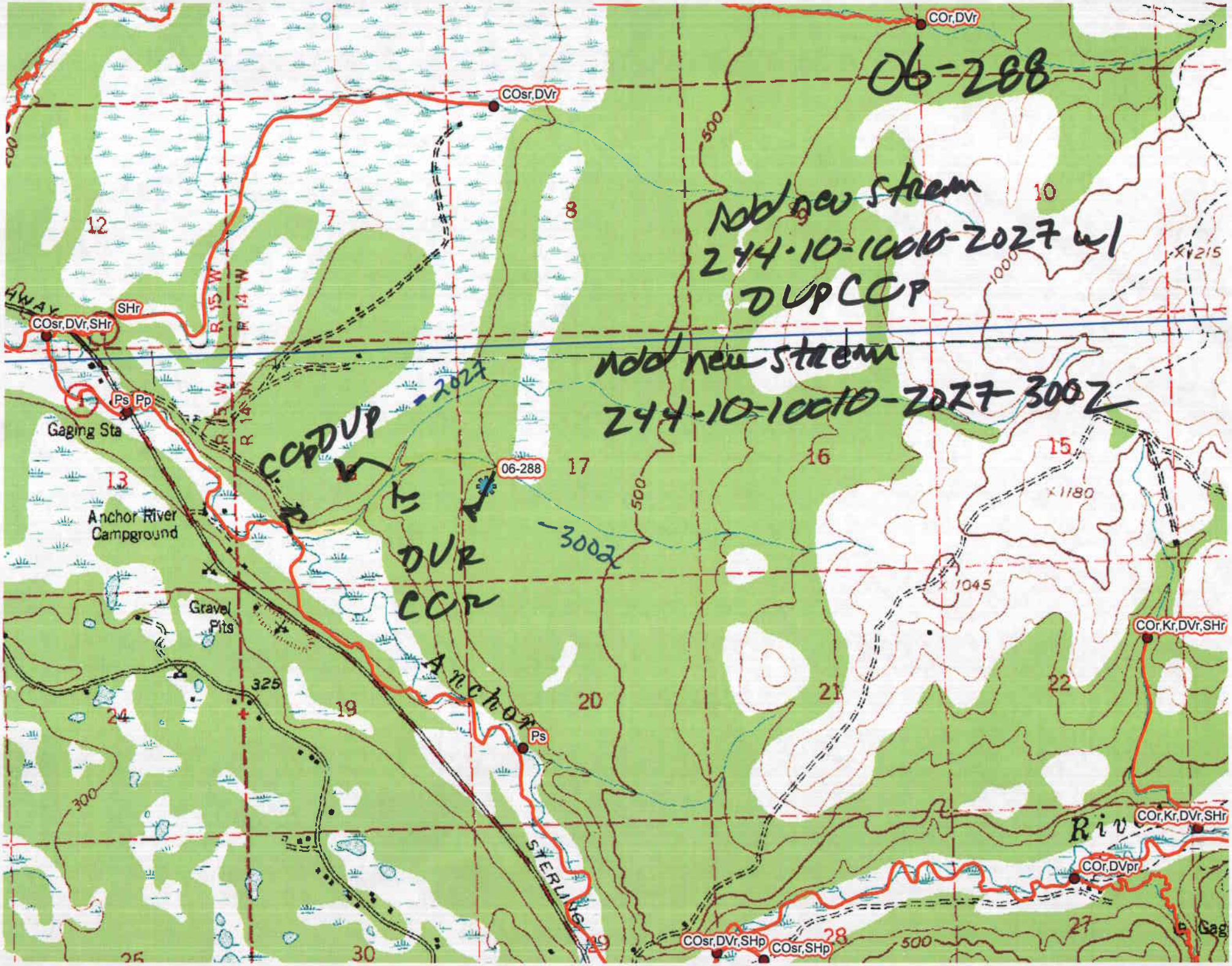
06-288
Add new stream
244-10-10010-2027 w/
DVPCCP
Add new stream
244-10-10010-2027-3002
CCPDVP
DVR
CCR
-2027
-3002
COr,DVr
COsr,DVr
SHr
COsr,DVr,SHr
Ps
Pp
Gaging Sta
Anchor River
Campground
Gravel
Pits
06-288
Anchor
Ps
STERLING
COr,Kr,DVr,SHr
COr,DVpr
COsr,DVr,SHp
COsr,SHp
R 15 W
R 14 W
500
1000
1045
1180
325
300
12
7
8
9
10
13
17
16
15
19
20
21
22
24
26
30
29
28
27