FISH DISTRIBUTION DATABASE CATALOG/ATLAS CORRECTION FORM

CORRECTION TO: ATLAS X CATALOG X

REGION: SCN

MAP: TANACROSS A-6

WATERWAY NUMBER: 212-20-10080-2605-3060, -4402

DESCRIBE CHANGE(S): Split ARC Fourbone water body NHD hydro indicates Bone & Burnt Creek diverge at Fork Renumber Burnt Ck as 212-20-10080-2605-3060-4402

CHANGE REQUESTED BY: JJ 08/11/06 DATE

DRAFTED/DIGITIZED BY: VB 8/11/06 DATE

REVISION CODE: C-9-/A-2/C1-a

NOMINATION NUMBER: C-06-060

** ATTACH THIS FORM TO EXISTING NOMINATION FORM IN FILE **

(Rev. 05/03)

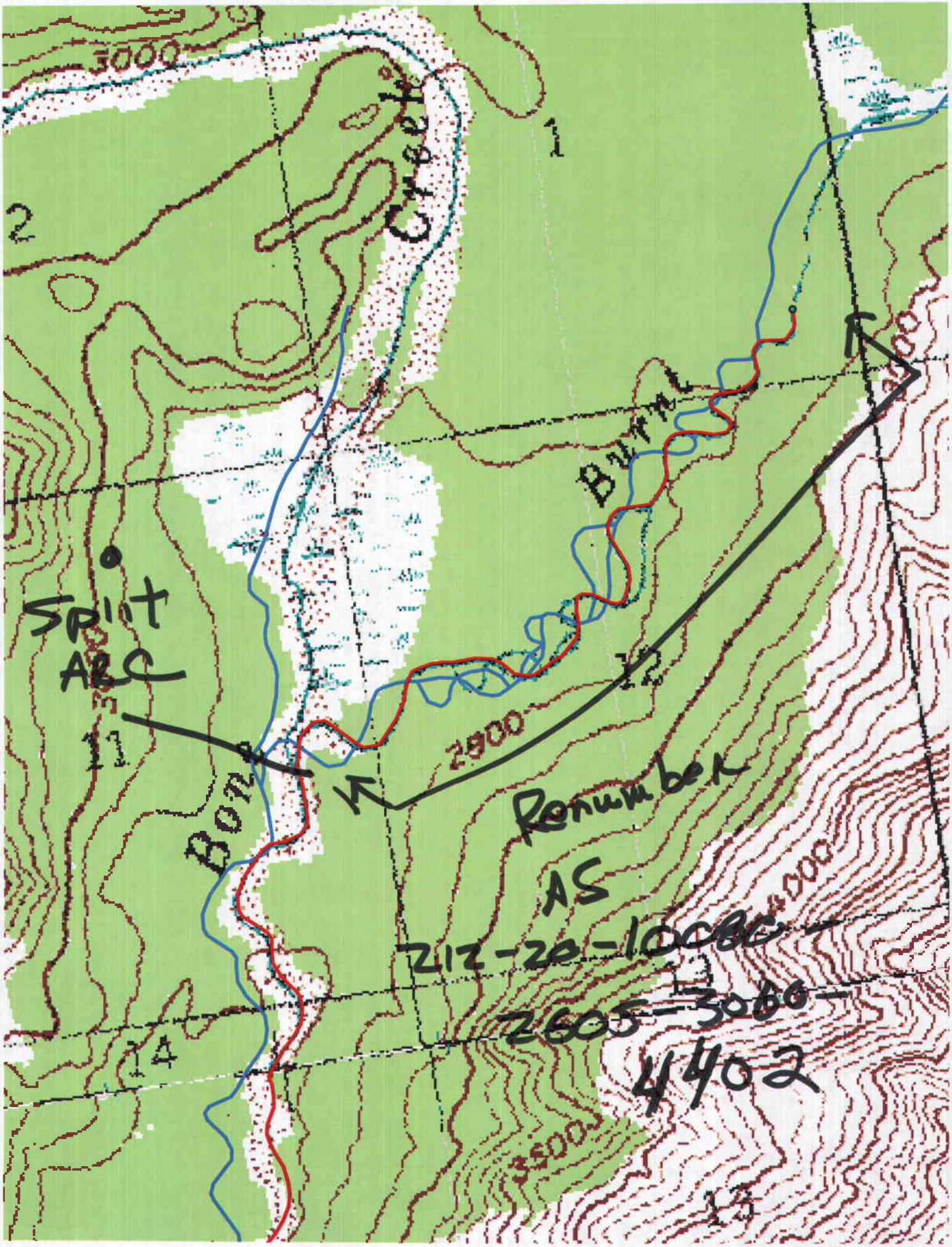
3000
Creek
1
2
Burnt
Split
ARC
11
12
2900
Bone
Renumber
AS
212-20-10080
2605-3060
4402
14
3500
13

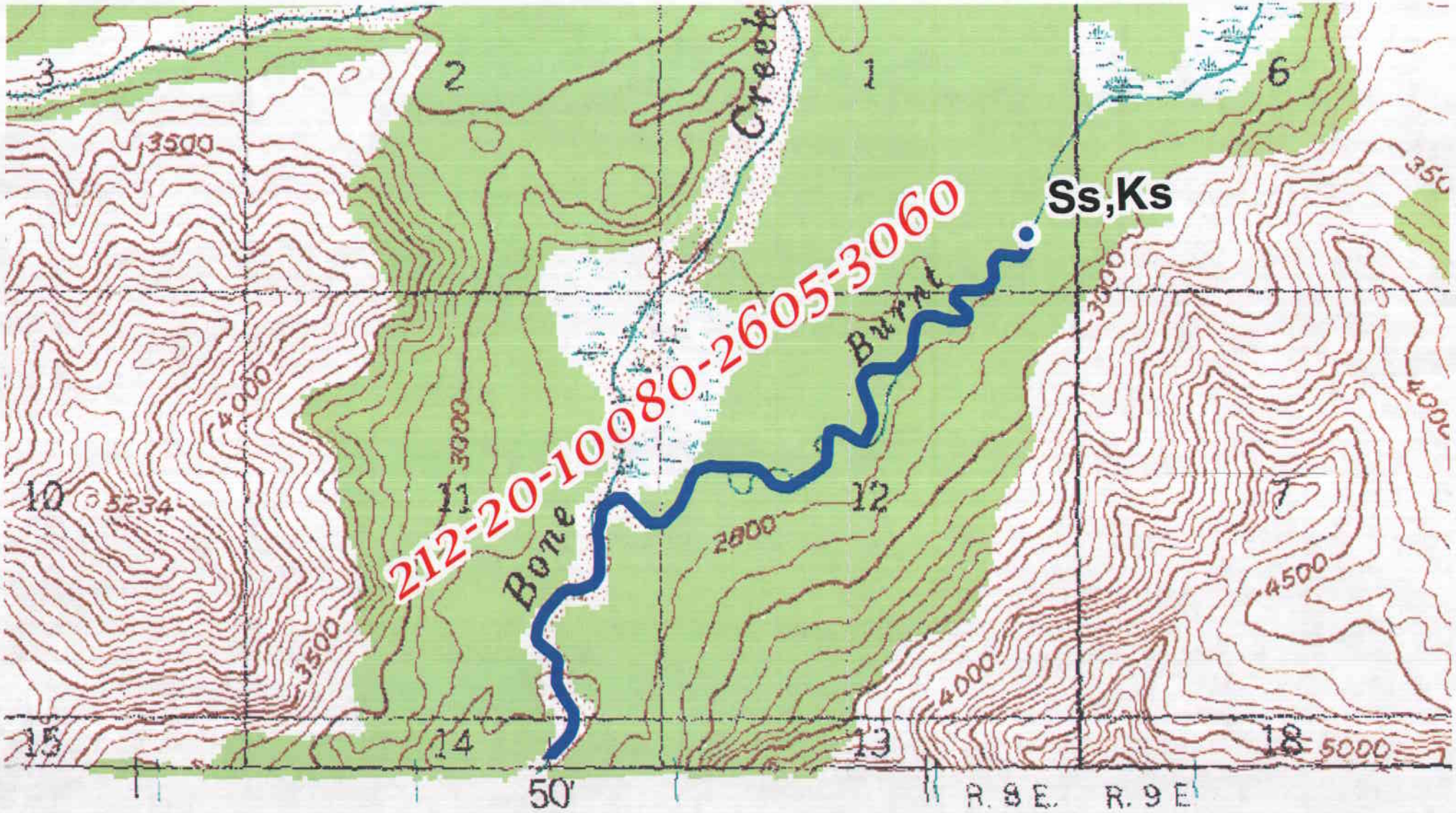

Break Arc new Arc

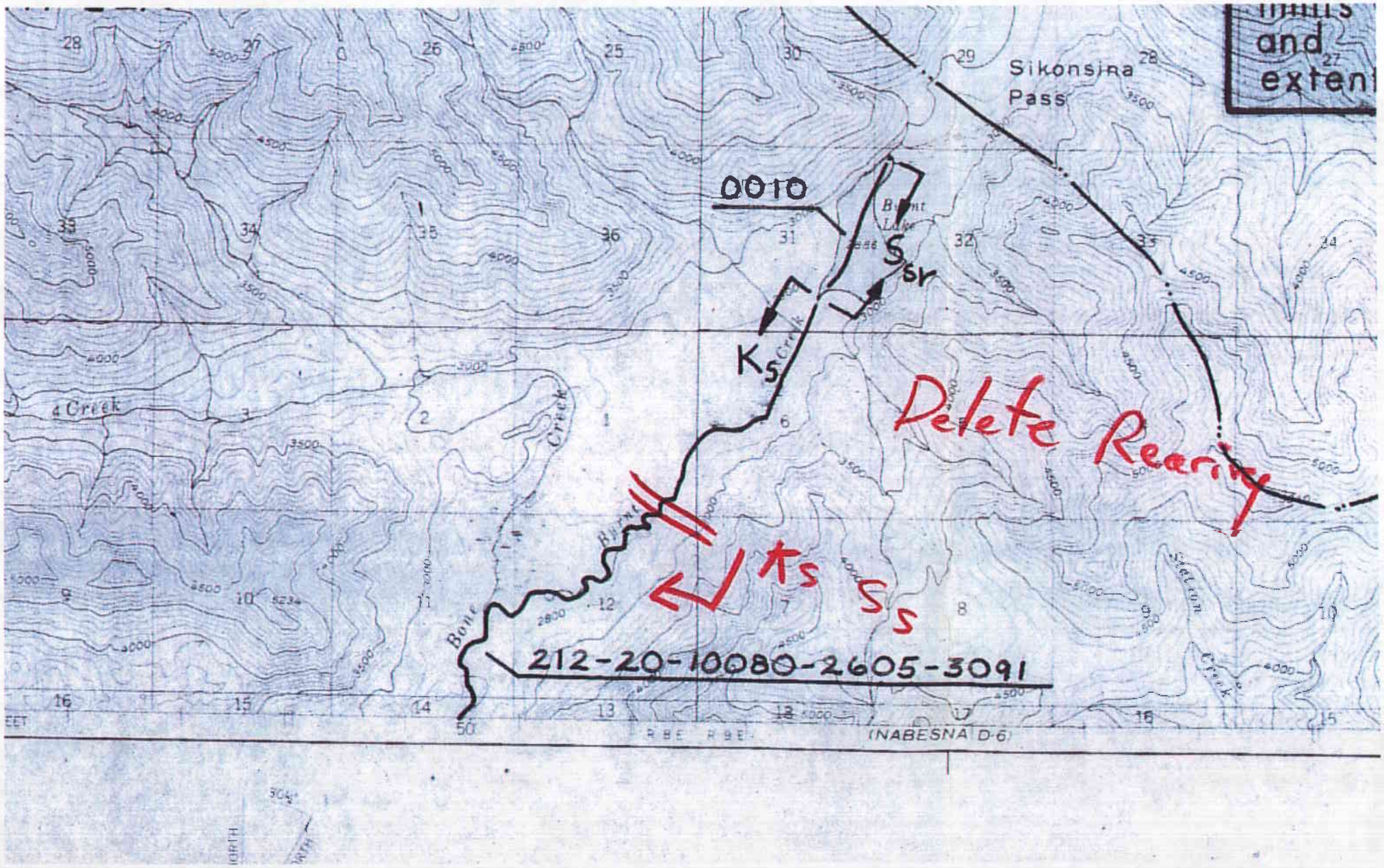

and
extent
Sikonsina
Pass
0010
Burnt
Lake
S_{sr}
K_s
Delete Rearing
K_s S_s
212-20-10080-2605-3091
Bone
Creek
Burnt
Creek
Station
Creek
(NABESNA D-6)