State of Alaska
Department of Fish and Game
Sportfish Division

Nomination Form
Fish Distribution Database

RECEIVED
NOV 17 2005
STATE OF ALASKA
FISH & GAME

Region: 2 SCN

USGS Quad(s): CORDOVA B-2

Fish Distribution Database Number of Waterway: 212-20-10020-2127

Name of Waterway: Clear Martin R

☐ USGS Name ☐ Local Name

☑ Addition ☐ Deletion ☐ Correction ☐ Backup Information

For Office Use

Nomination #	05-102		1/6/06
		ADF&G Fisheries Scientist	Date
Revision Year:	2007		1/6/06
Revision to: Atlas ____ Catalog ____		ADNR OHMP Operations Mgr.	Date
Both X			11/22/05
		FDD Project Biologist	Date
Revision Code:	B-1		2/6/06
		Cartographer	Date

OBSERVATION INFORMATION

Species	Date(s) Observed	Spawning	Rearing	Present	Anadromous
Cutthroat	May-Sept 01-05		✓	✓	☑
Dolly Varden	" "			✓	☑
					☐
					☐
					☐

IMPORTANT: Provide all supporting documentation that this water body is important for the spawning, rearing or migration of anadromous fish, including: number of fish and life stages observed; sampling methods, sampling duration and area sampled; copies of field notes; etc. Attach a copy of a map showing location of mouth and observed upper extent of each species, as well as other information such as: specific stream reaches observed as spawning or rearing habitat; locations, types, and heights of any barriers; etc.

Comments: Add CTPR DVP to 212-20-10020-2127

Name of Observer (please print): Brian Marston

Signature: BH Marston

Date: 11/14/05

Agency: ADF&G Cordova

Address:

This certifies that in my best professional judgment and belief the above information is evidence that this waterbody should be included in or deleted from the Fish Distribution Database.

Signature of Area Biologist: _____ Date: _____

Revision 02/05

Name of Area Biologist (please print):

area	name	AD Catalog #	upp extent location Lat *	upp extent location Long *	Species	waypoint # **
Clear Martin	Lake	212-20-10020-0010	60.21.065	144.32.113	ctp	1
Clear Martin	trib	212-20-10020-212[illegible]	60.20.712	144.31.153	dvp	2
Clear Martin	trib	212-20-10020-2109	60.21.559	144.33.662	cop,dvp,ctp	3
Clear Martin	main	212-20-10020	60.23.362	144.35.605	ctp, stp	4
Clear Martin	L Martin	212-20-10020-2061	60.23.937	144.31.424	ctp	5
Clear Martin	Ragged	212-20-10020-2040	60.24.451	144.39.736	ctp,stp	6
Glacial Martin	Sheep	212-20-10040-2011	60.30.163	144.43.449	ctp,wfp	7
Glacial Martin	Johnson	212-20-10040-2011-3010	60.28.215	144.42.932	ctp	8
Glacial Martin	Sheep	212-20-10040-2011-3020	60.29.582	144.41.949	ctp,dvp	9
Glacial Martin	Sheep	212-20-10040-2011-3024	60.30.127	144.42.022	ctp,dvp	10
Glacial Martin	Sheep	212-20-10040-2011-3030	60.30.889	144.42.735	ctp,dvp	11
Glacial Martin	Sheep	212-20-10040-2011-3030-4010	60.30.586	144.42.219	ctp,wfp,dvp	12
Glacial Martin	Sheep	212-20-10040-2011-3030-4010-5021	60.30.562	144.41.924	ctps	13
Glacial Martin	Main	212-20-10040	60.25.056	144.23.726	ctp,dvp	14
Glacial Martin	Toad creek	212-20-10040-2025	60.28.360	144.37.695	ctp,dvp	15
Glacial Martin	Toad creek	212-20-10040-2025	60.27.501	144.39.367	ss	sock2025
Glacial Martin	Toad creek	212-20-10040-2025-3051	60.28.638	144.37.178	ctps	16
Glacial Martin	Green River	212-20-10040-2031	60.28.348	144.30.882	ctps	17
Glacial Martin	Green River	212-20-10040-2031-3061	60.28.021	144.35.653	ctps	18
Glacial Martin	Green River	212-20-10040-2031-3065-4010	60.28.203	144.34.989	ctps	19
Glacial Martin	Green River	212-20-10040-2031-3080	60.28.190	144.32.825	ctps	20
Glacial Martin	Green River	212-20-10040-2031-3094	60.28.142	144.31.301	ctps	21
Glacial Martin	Paradise	212-20-10040-2051	60.26.412	144.31.842	ctp	22
Glacial Martin	Paradise	212-20-10040-2051-3033	60.27.702	144.31.178	ctps,sp	23
Glacial Martin	Tokun creek	212-20-10040-2170	60.24.947	144.22.792	ctp	24
Glacial Martin	Green River	212-20-10040-2031-3094-4035	60.28.106	144.30.071	ctp,cts	25
Glacial Martin	Tokun Spring	NA	60.24.130	144.26.036	ctp,csp,sp,dvp	26
Glacial Martin	Tokun Spring	NA	60.23.779	144.25.296	ctp,csp,sp,dvp	27

* degrees. decimal minutes, NAD 27

** program Natioanl geographic topo; File name "Ad stream cat marks.tpo" map attatched

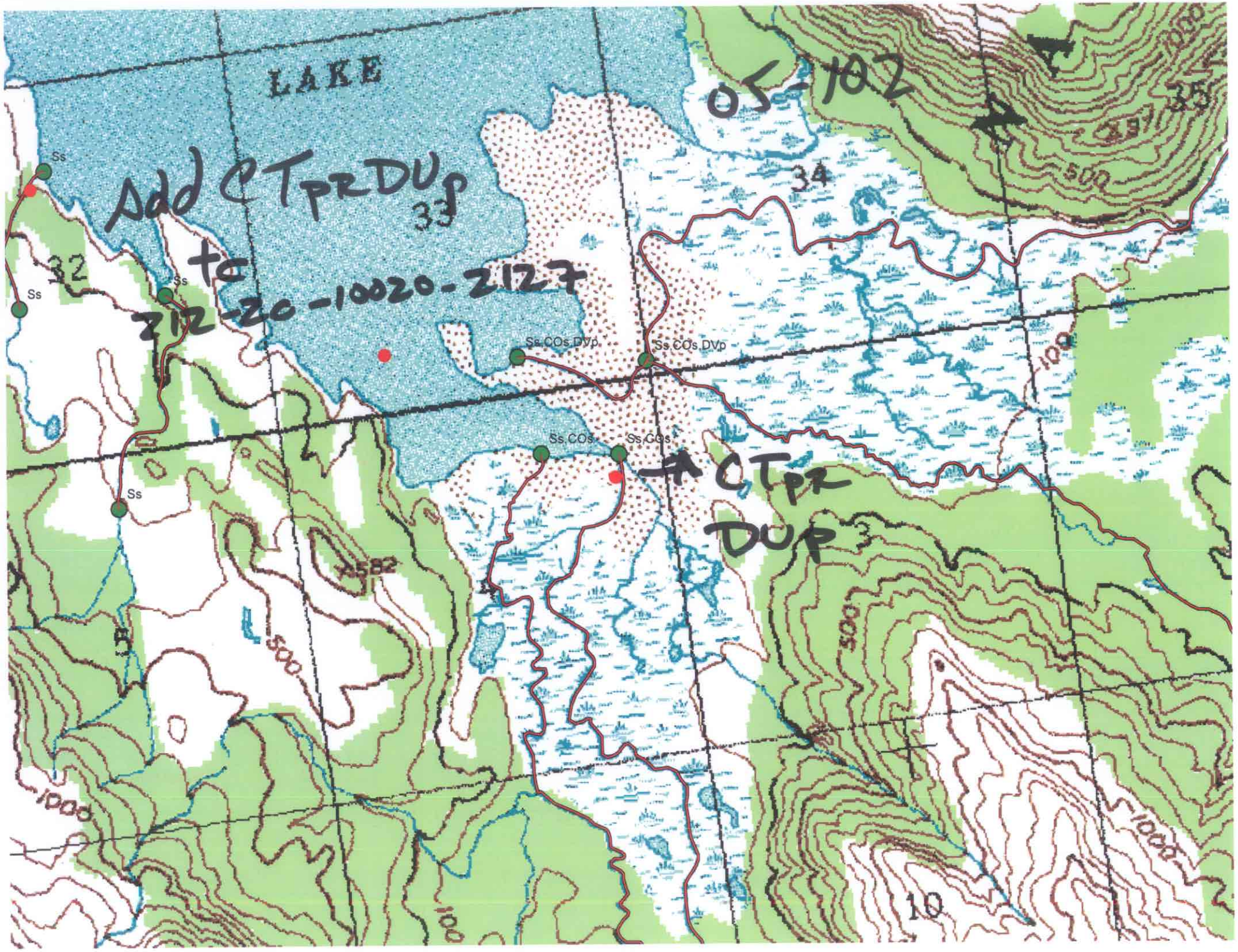
LAKE
05-102
Add CTPRDUP
to
212-20-10020-2127
CTPR
DUP
Ss
Ss
Ss
Ss
Ss,COs,DVp
Ss,COs,DVp
Ss,COs
Ss,COs
33
34
32
35
10
500
1000
100
582

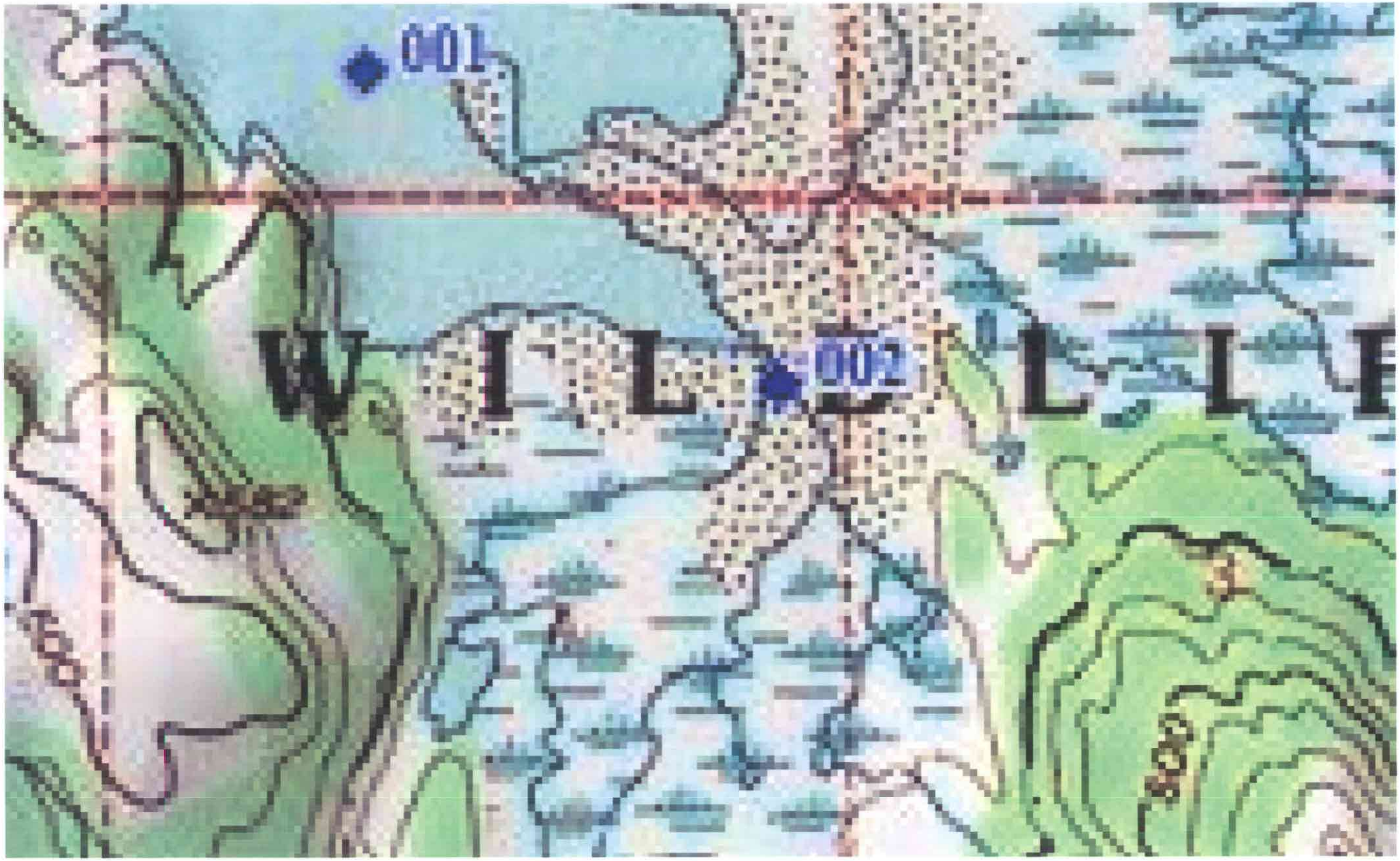
001
002
W I L L L L

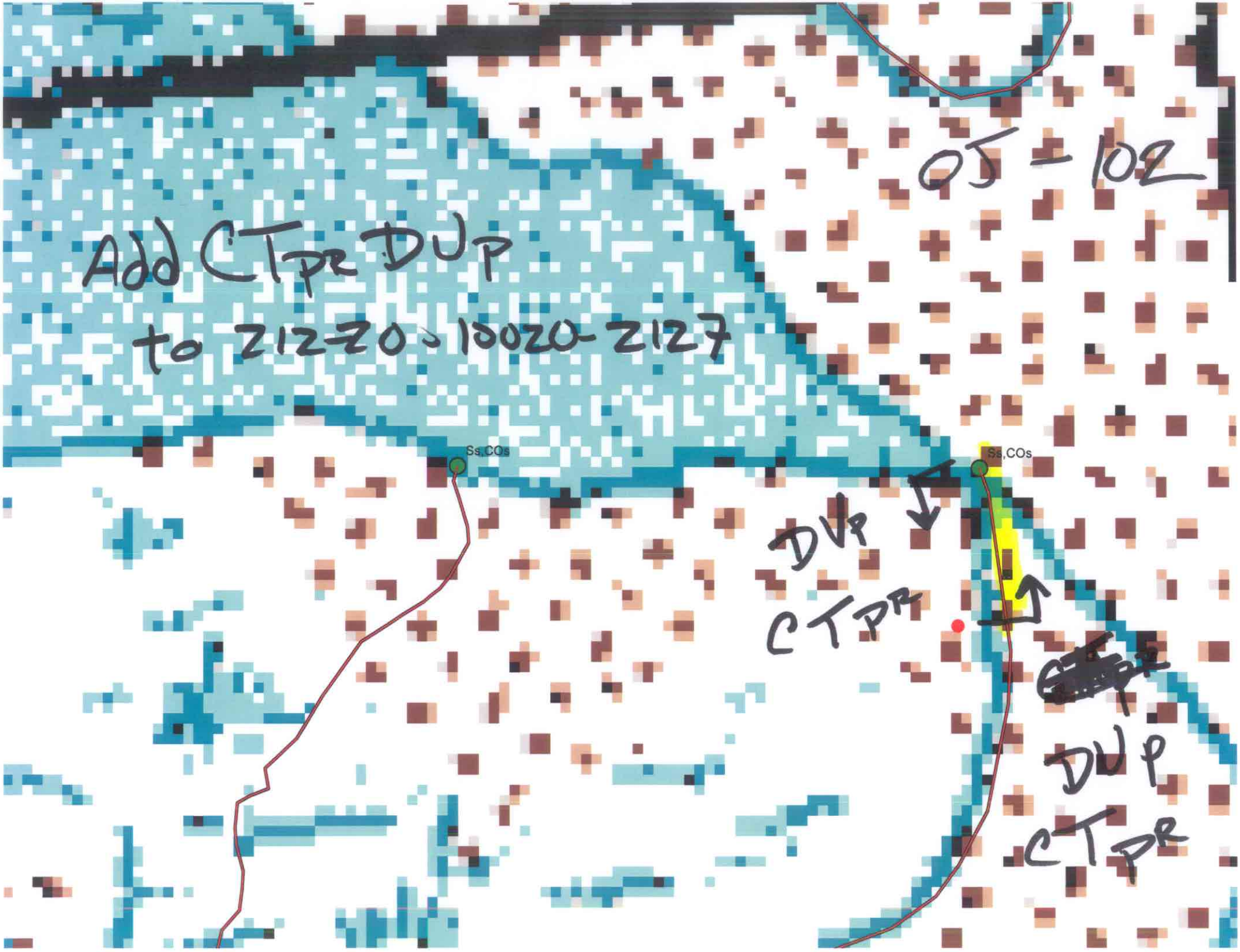

OJ - 102
Add CTPR DVP
to 212Z0 - 10020 - 2127
Ss,COs
Ss,COs
DVP
CTPR
DVP
CTPR