State of Alaska
Department of Fish and Game
Sportfish Division

Nomination Form
Fish Distribution Database

RECEIVED
NOV 09 2004
STATE OF ALASKA
FISH & GAME

Region: Southcentral

USGS Quad: Cordova C-5

Fish Distribution Database Number of Waterway: 221-10-10170

Name of Waterway: Robinson Falls Creek ☑ USGS Name ☐ Local Name

☑ Addition ☐ Deletion ☐ Correction ☐ Backup Information

For Office Use

Nomination #	04 517		2/24/05
Revision Year:	2006	Fisheries Scientist	Date
Revision to: Atlas ____ Catalog ____			1/10/05
Both ✓		FDD Project Biologist	Date
Revision Code:	B1		4-11-05
		Drafted	Date

OBSERVATION INFORMATION

Species	Date(s) Observed	Spawning	Rearing	Present	Anadromous
Chum Salmon	27 July, 10, 16 August 2004	2-Adults			☑
					☐
					☐
					☐
					☐

IMPORTANT: Provide all supporting documentation that this water body is important for the spawning, rearing or migration of anadromous fish, including: number of fish and life stages observed; sampling methods, sampling duration and area sampled; copies of field notes; etc. Attach a copy of a map showing location of mouth and observed upper extent of each species, as well as other information such as: specific stream reaches observed as spawning or rearing habitat; locations, types, and heights of any barriers; etc.

Comments:

This is an addition to an already catologged stream, 221-10-10170. Two adult Chum salmon were observed spawning approximately 200 ft above high-tide line in fresh water reache of Robimson Falls Cr. The Chum salmon were identified by purplish and greenish markings along their sides. Substrate in this stream reach was 85% gravel, with low gradient and no barriers.

Add CHs to existing stream

Name of Observer (please print): Matt Kampshoff

Signature: Matt Kampshoff

Date: 20 Oct. 2004

Address: PO Box 1236
Cordova, AK 99574

This certifies that in my best professional judgment and belief the above information is evidence that this waterbody should be included in or deleted from the Fish Distribution Database.

Signature of Area Biologist: Steven D. Moffitt

Name of Area Biologist (please print): Steven D. Moffitt

Revision 04/03

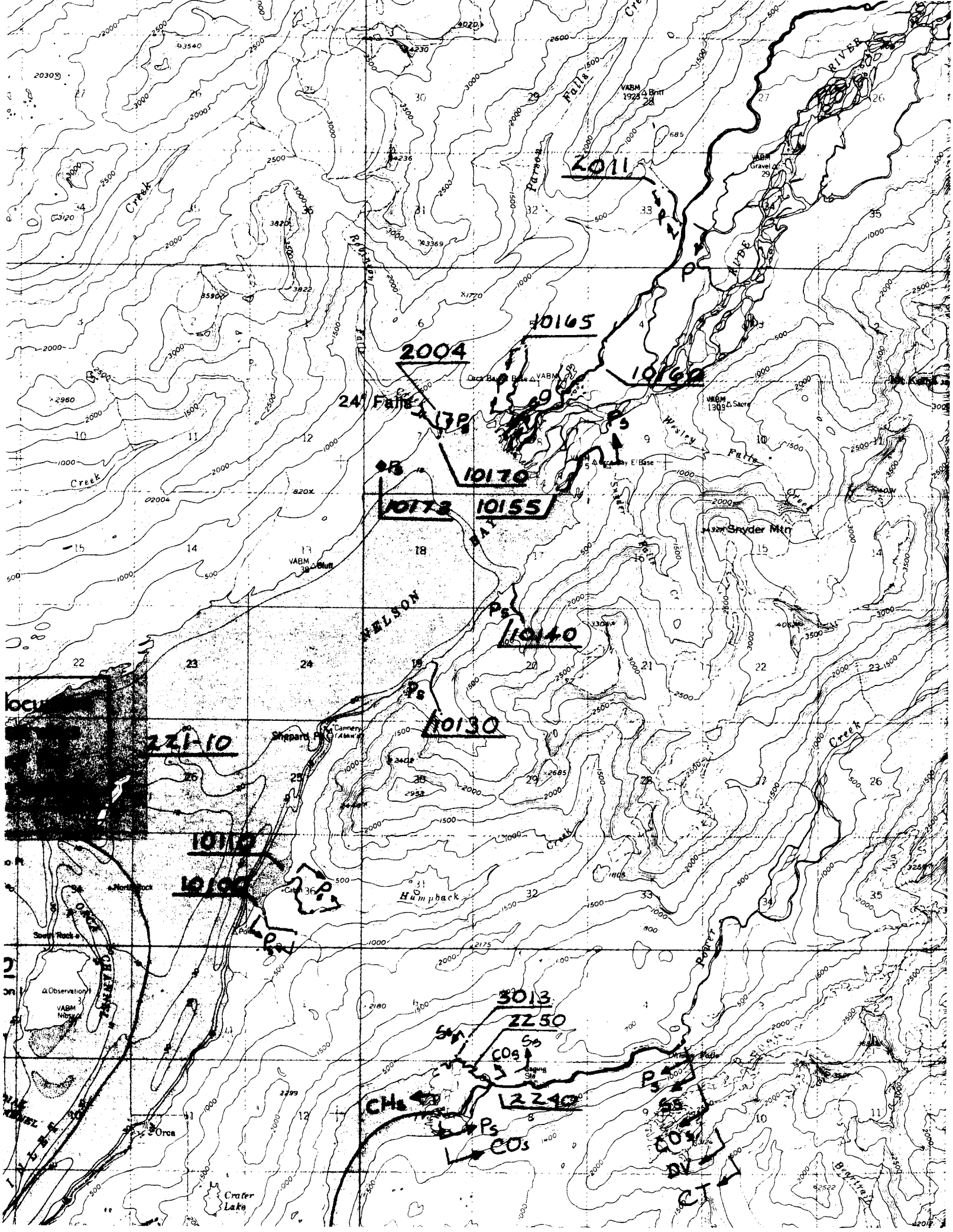

2011
10165
2004
10160
24' Falls
17Ps
10170
10172
10155
Snyder Mtn
10140
10130
221-10
10110
10100
3013
2250
2240
CHs
Ps
COs
SS
DV
CT
Humpback
Crater Lake
Orca
Shepard Pt
Cannery
Wesley Falls
Parson Falls
Robinson Falls
Creek
RIVER
RUDE
NELSON
BAY

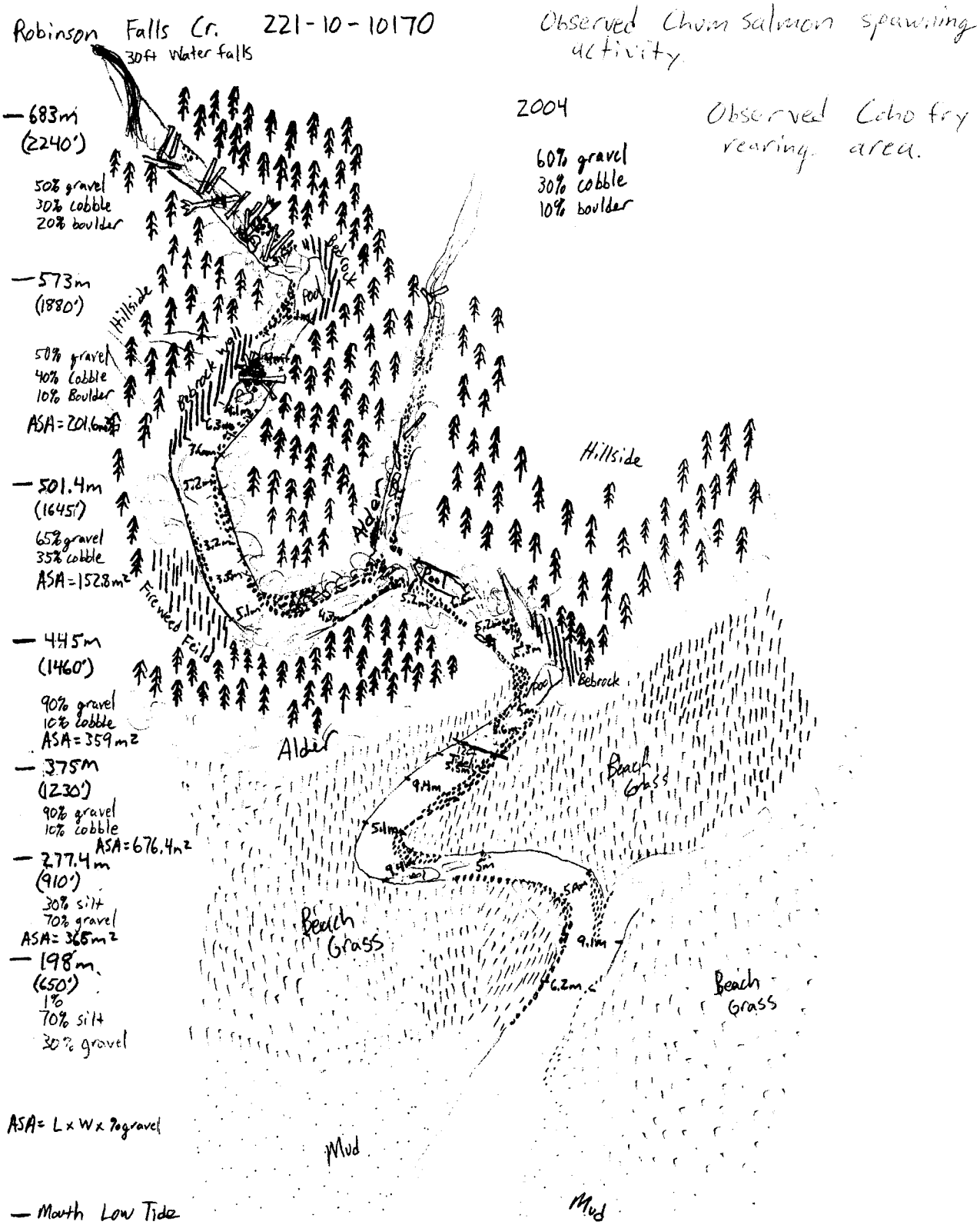

A.19 - Map of Robinson Falls Creek and 10170-2004 with assorted woody debris, passage barriers, or other habitat related formations.

S:\Nelson Bay Study\Forms\[GS & TF Forms_2004.xls]GS - Form

Nelson Bay ground stream survey, 2004

Stream # 221-10-10170 **Stream Name:** Unknown **Date:** 27 July 2004

Observer: Kampshoff **Co- Observer:** Sluzak Lindsley **Weather:** light rain, fog, calm ~60°

Beg Time: 1300 **Beg Tide:** _____ **End Time:** 1340 **End Tide:** _____

A or T	Tide Level	Sec	Survey Con	Survey Rat	Live Pinks	Live Chums	Live Coho	Live Sockeye	Other Fish	Dead Pinks	Dead Chums	Dead Coho	Dead Sockeye	Comments
T	Mouth	A	T	3	0									
	<12	A	T	3	0									
		B			0									
		C												
		D												
		E												
		F												
		G												
	UPSTR	A	T	3	7									
		B			27	2								
		C			0									
		D			0									
		E			2									
		F												
		G												
		H												

A or T: A - surveyed system alone, T - surveyed system together with a partner.

Sec: Creek section (A - first, B - second, C - third, etc..)

Con / Rat: Con - Condition of the creek; G - Glare, T - turbid water, R - Heavy rain. Rat - Survey rating - 1 - excellent, 2-good, 3 - poor, 4 - unsurveyable.

S:\Nelson Bay Study\Forms\[GS & TF Forms_2004.xls]GS - Form

Nelson Bay ground stream survey, 2004

Stream # 10170 **Stream Name:** Robinson Falls **Date:** 8/10/04

Observer: Kamp **Co- Observer:** Slazak **Weather:** clear

Beg Time: 1:00 **Beg Tide:** falling **End Time:** 13:30 **End Tide:** falling

A or T	Tide Level	Sec	Survey Con	Survey Rat	Live Pinks	Live Chums	Live Coho	Live Sockeye	Other Fish	Dead Pinks	Dead Chums	Dead Coho	Dead Sockeye	Comments
T	Mouth	A	T	4										mouths of
T	<12	A	G	1	93					10				stream in
T		B	T	3	5					0				notebook
		C												
		D												
		E												
		F												
		G												
T	UPSTR	A	G	1	360	2				13				
		B	G	1	196					5				
		C	G	1	11					1				
		D	G	1	12					6				
		E	G	1	5					2				
		F												
		G												
		H												

A or T: A - surveyed system alone, T - surveyed system together with a partner.

Sec: Creek section (A - first, B - second, C - third, etc..)

Con / Rat: Con - Condition of the creek; G - Glare, T - turbid water, R - Heavy rain. Rat - Survey rating - 1 - excellent, 2-good, 3 - poor, 4 - unsurveyable.

S:\Nelson Bay Study\Forms\[GS & TF Forms_2004.xls]GS - Form

Nelson Bay ground stream survey, 2004

Stream # 221-10-10170 **Stream Name:** Robinson Falls Creek **Date:** 16 Aug 2004

Observer: Slazak **Co- Observer:** Lindsley **Weather:** Hazy, sunny, calm, 460°

Beg Time: 1400 **Beg Tide:** Rising **End Time:** 1430 **End Tide:** Rising

A or T	Tide Level	Sec	Survey Con	Survey Rat	Live Pinks	Live Chums	Live Coho	Live Sockeye	Other Fish	Dead Pinks	Dead Chums	Dead Coho	Dead Sockeye	Comments
T	Mouth	A	T	4										
	<12	A	G	3	400					19				
		B	T	4										
		C												
		D												
		E												
		F												
		G												
	UPSTR	A			100	2				32				
		B			200					6				
		C			10					3				
		D			4					3				
		E			8					0				
		F												
		G												
		H												

A or T: A - surveyed system alone, T - surveyed system together with a partner.

Sec: Creek section (A - first, B - second, C - third, etc..)

Con / Rat: Con - Condition of the creek; G - Glare, T - turbid water, R - Heavy rain. Rat - Survey rating - 1 - excellent, 2-good, 3 - poor, 4 - unsurveyable.

01-517
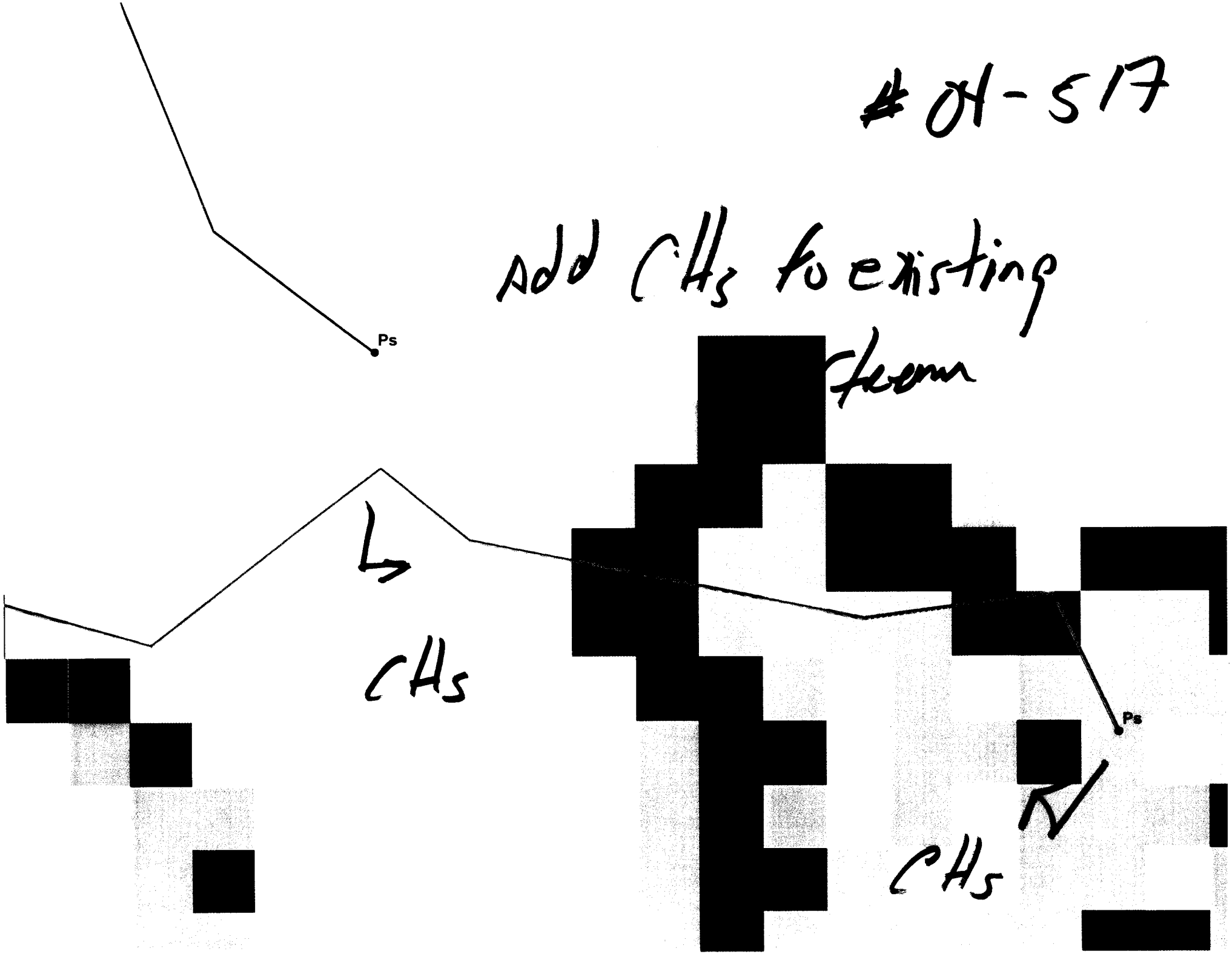
Add CHs to existing stream