State of Alaska
Department of Fish and Game
Division of Sport Fish

Fish Survey
Nomination Form
Fish Distribution Database

Region: Southcentral **USGS Quad:** Tyonek D-6

Fish Distribution Database Number of Waterway: N/A 247-41-10200-2053-3205-4099 **Status:** N/A

Name of Waterway: _____ ☐ USGS Name 5012 ☐ Local Name

☑ Addition ☐ Deletion ☐ Correction ☐ Backup Information

For Office Use

Nomination # 04 032		9/21/04
Revision Year: 2005	**Fisheries Scientist**	9/2/04 **Date**
Revision to: Atlas ____ Catalog ____ Both x	**FDD Project Biologist**	26 May 04 **Date**
Revision Code: A-2	**Drafted**	12/9/04 **Date**

Site Information **Station:** FSS0320A08 **Date Observed:** 8/29/2003 **Legal Desc.:** Sec 12, T. 21 N., R. 16 W., S.M. **Latitude:** **Longitude:** **Datum:**

Stream Parameters:

	Depth (m)	Width (m)	
OHW		12	**Water Temp. (C):** 7.8
Wetted	0.3	6	**Stream Stage:** Medium
			Dominant Substrate: Cobble

(Transformed) 61.92957 -152.13522 NAD27

(Original) 61.92897 -152.13780 WGS84

Rosgen Channel Type: B3 *Moderately entrenched, moderate gradient, riffle dominated channel, with infrequently spaced pools. Very stable plan and profile. Stable banks.*

Station Comments: Tributary stream to Red Salmon Lake.

Observation Information

photos 027, 028.

Life History: Anadromous
Species\Lifestage: coho salmon juvenile **Samp. ID (# Fish):** A (8) B (5) **Barriers:** Unknown

Life History: Unknown
Species\Lifestage: Dolly Varden juvenile/adult **Samp. ID (# Fish):** A (1) B (10) **Barriers:** Unknown
Species\Lifestage: Dolly Varden juvenile **Samp. ID (# Fish):** A (20) **Barriers:** Unknown

Key to Samp. ID

Samp. ID: A **Method:** Portable Electrofisher **Electrofisher Time(s):** 390 **Efficiency:** Fair
Comments: 29 minutes total sampling time.

Samp. ID: B **Method:** Visual Observation, Ground
Comments:

Additional Comments: Add new stream w/ COR Sp

Name of Observer: Joe Buckwalter Phone: (907)267-2345 Date Printed: 12/3/2003

Signature: Joe Buckwalter

Address: Division of Sport Fish
333 Raspberry Road
Anchorage, AK 995181599

State of Alaska
DEPARTMENT OF FISH & GAME
333 Raspberry Rd.
Anchorage, AK 99518-1599

This certifies that in my best professional judgment and belief the above information is evidence that this waterbody should be included in or deleted from the Fish Distribution Database.

Signature of Area Biologist: _____ **Date:** _____

Printed from: I:\HR_Projs\Fish_Surveys\FSS03\Database\OdysseyFSS03_PG.MDB **Location:** ADF&G, Division of Sport Fish, Anchorage

FSS0320A025.jpg

FSS0320A026.jpg



FSS0320A027.jpg



FSS0320A028.jpg

FSS0320A029.jpg

State of Alaska
Department of Fish and Game
Division of Sport Fish

Fish Survey
Nomination Form
Fish Distribution Database

Region: Southcentral

USGS Quad: Tyonek D-6

Fish Distribution Database Number of Waterway: N/A

Status: N/A

Name of Waterway: _____

☐ **USGS Name** ☐ **Local Name**

☑ **Addition** ☐ **Deletion** ☐ **Correction** ☐ **Backup Information**

For Office Use

Nomination # _____	_____	_____
Revision Year: _____	**Fisheries Scientist**	**Date**
Revision to: Atlas _____ Catalog _____ Both _____	_____	_____
	FDD Project Biologist	**Date**
Revision Code: _____	_____	_____
	Drafted	**Date**

Site Information

Station: FSS0320A12 **Date Observed:** 8/29/2003 **Legal Desc.:** Sec 4, T. 21 N., R. 15 W., S.M.

Stream Parameters:	**Depth (m)**	**Width (m)**	**Water Temp. (C):**
	OHW		**Stream Stage:**
	Wetted		**Dominant Substrate:**

Rosgen Channel Type:

	Latitude:	**Longitude:**	**Datum:**
Down Stream (Transformed)	61.94051	-152.01225	NAD27
Up Stream (Transformed)	61.94469	-152.03171	NAD27
Down Stream (Original)	61.93991	-152.01482	WGS84
Up Stream (Original)	61.94409	-152.03429	WGS84

Station Comments: Unnamed tributary to Red Salmon Lake. Station waypoint marked while flying.

Observation Information

Life History: Anadromous

Species\Lifestage:	**Samp. ID (# Fish):**	**Barriers:**
sockeye salmon adult (suspected spawning)	A (1)	(Population of Fish) Specific Barrier Unknown
sockeye salmon carcass	A (5)	(Population of Fish) Specific Barrier Unknown

Key to Samp. ID

Samp. ID: A **Method:** Visual Observation, Helicopter

Comments:

Additional Comments:

Name of Observer: Joe Buckwalter Phone: (907)267-2345 Date Printed: 12/5/2003

Signature: Joe Buckwalter

Address: Alaska Department of Fish and Game, Division of Sport Fish
333 Raspberry Road
Anchorage, AK 995181599

This certifies that in my best professional judgment and belief the above information is evidence that this waterbody should be included in or deleted from the Fish Distribution Database.

Signature of Area Biologist: _____ **Date:** _____

Printed from: I:\HR_Projs\Fish_Surveys\FSS03\Database\OdysseyFSS03_PG.MDB **Location:** ADF&G, Division of Sport Fish, Anchorage

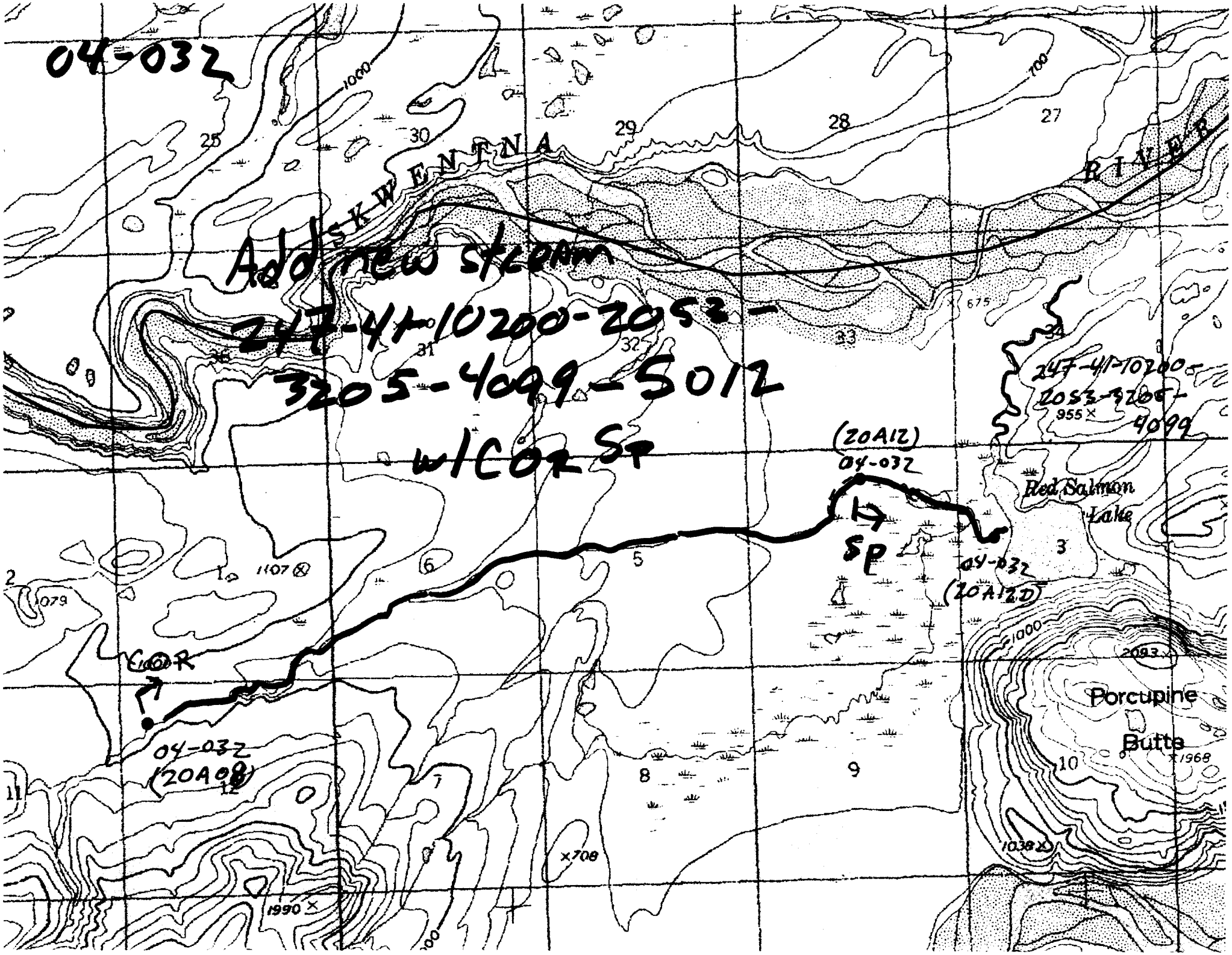
04-032
Add new stream
247-41-10200-2053-
3205-4099-5012
w/COR SP
SKWENTNA
RIVER
(20A12)
04-032
SP
04-032
(20A12D)
247-41-10200-
2053-3205-
4099
Red Salmon
Lake
COR
04-032
(20A08)
Porcupine
Butte
1000
700
675
955
1107
1079
2093
1968
1038
708
1990
25
30
29
28
27
31
32
33
34
36
6
5
3
2
11
12
7
8
9
10