State of Alaska
Department of Fish and Game
Division of Sport Fish

Fish Survey
Nomination Form
Fish Distribution Database

Region: Southcentral

USGS Quad: Tyonek D-6

Fish Distribution Database Number of Waterway: N/A 247-41-10200-2053-3205- **Status:** N/A

Name of Waterway: _____

☐ **USGS Name** ☐ **Local Name**

☑ **Addition** ☐ **Deletion** ☐ **Correction** ~~4066~~ 5255-6020 4075 ☐ **Backup Information**

For Office Use AHLL 9/21/04

Nomination # 04 029	[signature]	9/21/04
Revision Year: 2005	**Fisheries Scientist**	**Date**
Revision to: Atlas ____ Catalog ____ Both X	[signature]	28 May 04
	FDD Project Biologist	**Date**
Revision Code: A-2	[signature]	12/10/04
	Drafted	**Date**

Site Information **Station:** FSS0320A11 **Date Observed:** 8/29/2003 **Legal Desc.:** Sec 36, T. 20 N., R. 16 W., S.M.

	Depth (m)	Width (m)			Latitude:	Longitude:	Datum:
Stream Parameters:	OHW		**Water Temp. (C):**	**Down Stream (Transformed)**	61.80317	-152.09053	NAD27
	Wetted		**Stream Stage:**	**Up Stream (Transformed)**	61.77660	-152.08963	NAD27
Rosgen Channel Type:			**Dominant Substrate:**	**Down Stream (Original)**	61.80257	-152.09309	WGS84
				Up Stream (Original)	61.77600	-152.09219	WGS84

Station Comments: Clear left bank tributary to Trimble River. Station waypoint marked while flying.

Observation Information

Life History: Anadromous

Species\Lifestage: sockeye salmon adult spawning **Samp. ID (# Fish):** A (1000) **Barriers:** Unknown

Key to Samp. ID

Samp. ID: A **Method:** Visual Observation, Helicopter

Comments:

Additional Comments: Add new stream w/Ss

Name of Observer: Joe Buckwalter Phone: (907)267-2345 Date Printed: 12/3/2003

Signature: [signature]

Address: Division of Sport Fish
333 Raspberry Road
Anchorage, AK 995181599

State of Alaska
DEPARTMENT OF FISH & GAME
333 Raspberry Rd.
Anchorage, AK 99518-1599

This certifies that in my best professional judgment and belief the above information is evidence that this waterbody should be included in or deleted from the Fish Distribution Database.

Signature of Area Biologist: _____ **Date:** _____

Printed from: I:\HR_Projs\Fish_Surveys\FSS03\Database\OdysseyFSS03_PG.MDB **Location:** ADF&G, Division of Sport Fish, Anchorage

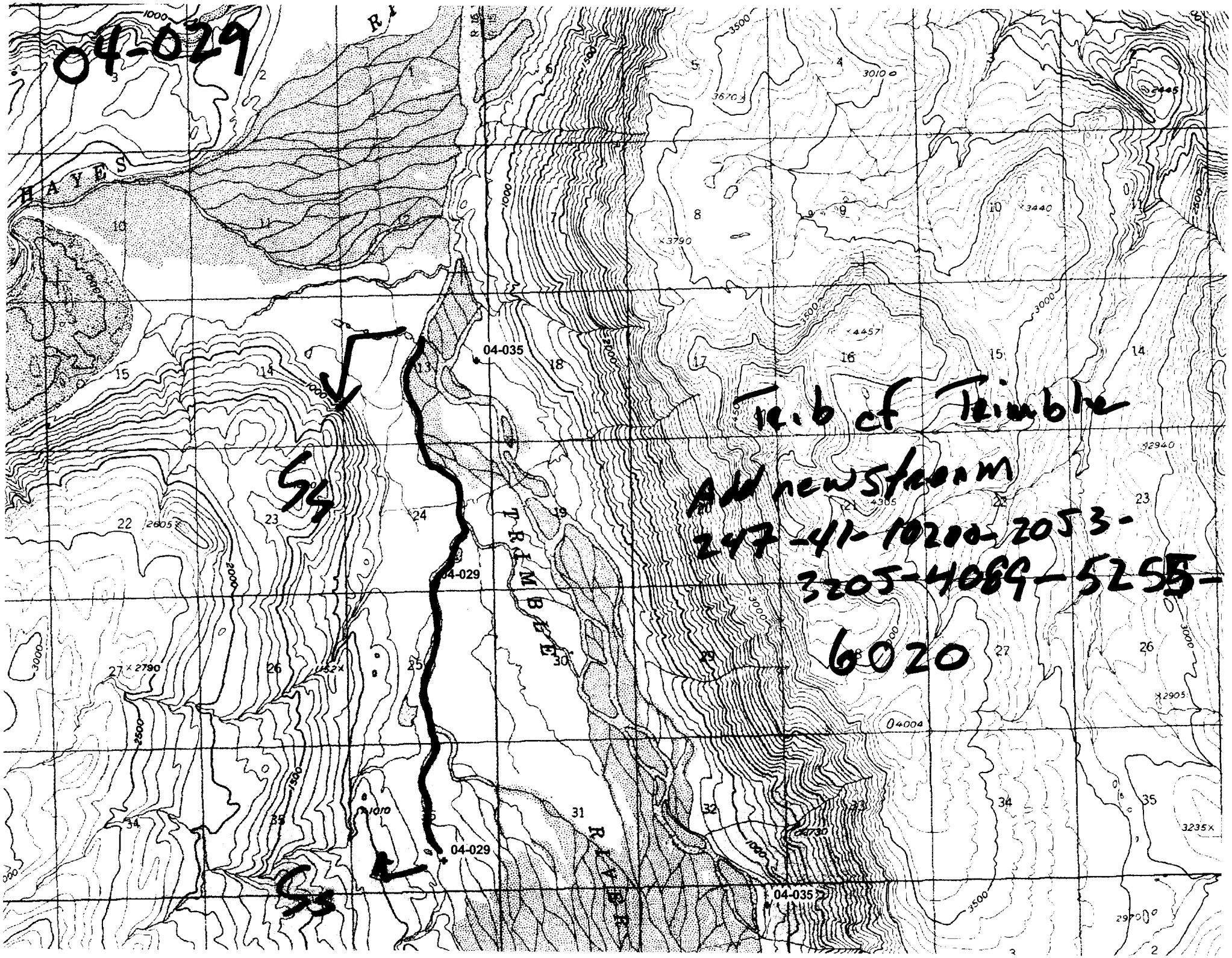
04-029
HAYES
04-035
04-029
04-029
04-035
TRIMBLE
RIVER
Ss
Ss
Trib of Trimble
Add new stream
247-41-10200-2053-
3205-4089-5255-
6020

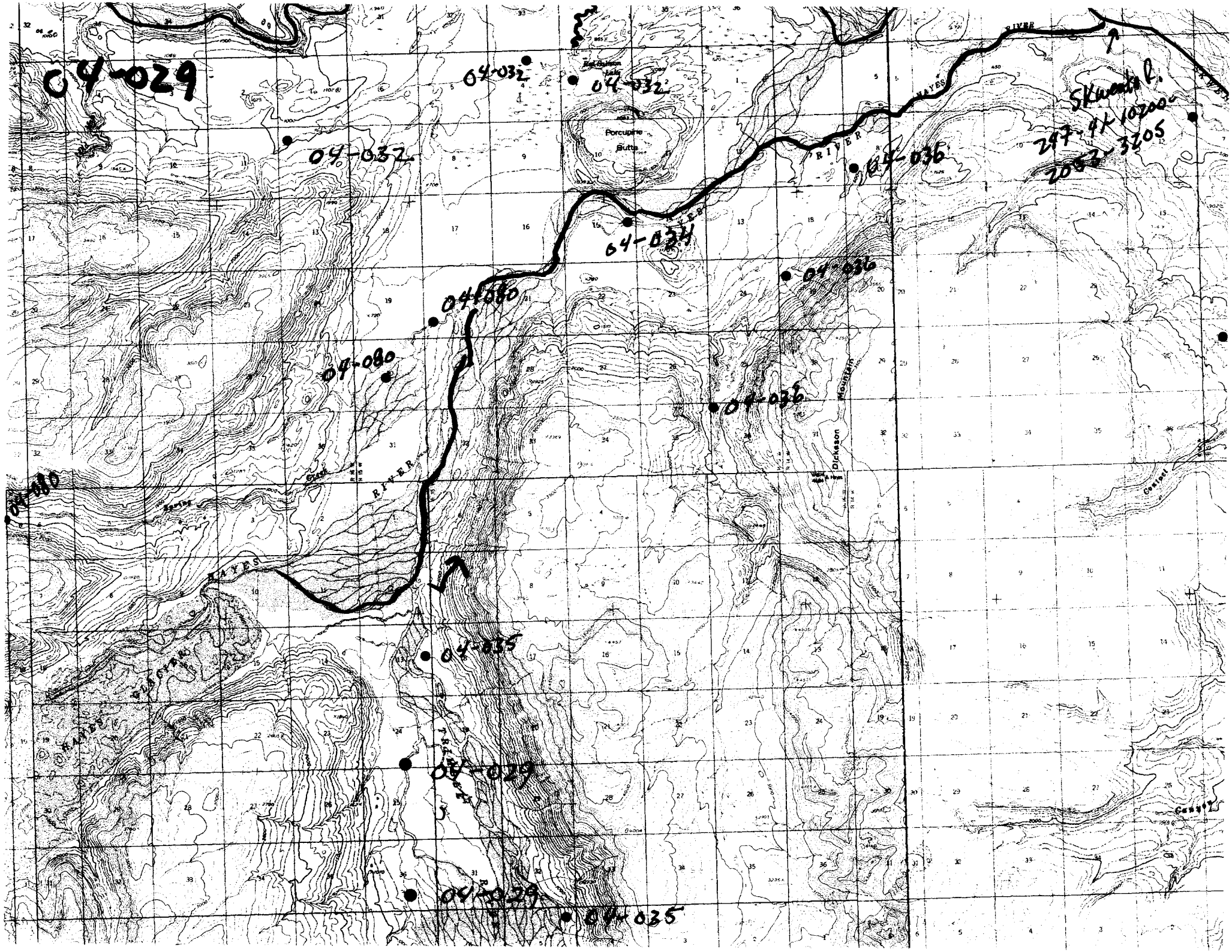
04-029
04-032
04-032
04-032
Porcupine Butte
Skwentel
297-4X-10200
2053-3205
04-036
04-034
04-036
04-080
04-080
04-036
Dickeson Mountain
04-080
RIVER
HAYES
04-035
04-029
04-029
04-035

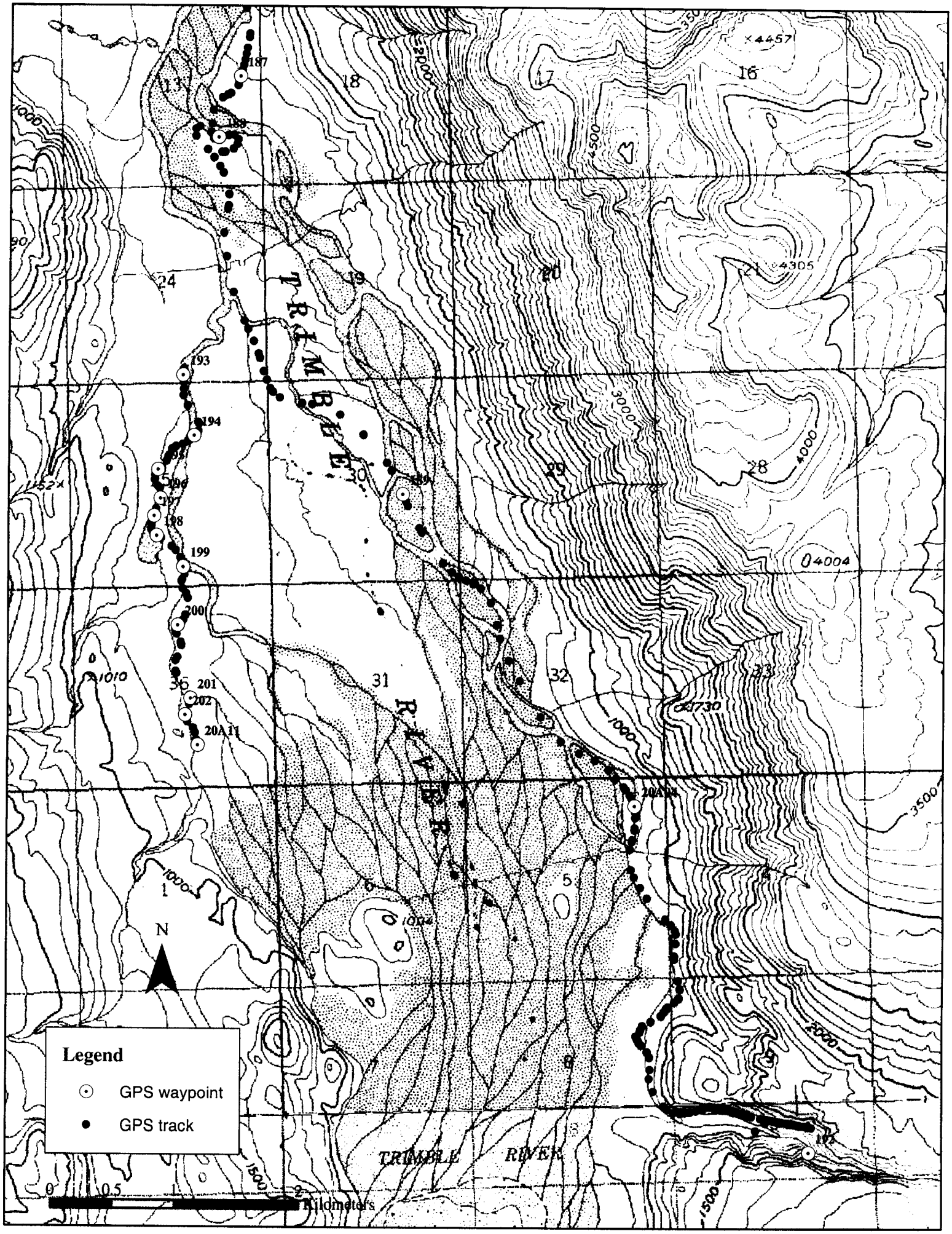
Legend
GPS waypoint
GPS track
N
TRIMBLE RIVER
0 0.5 1 2 Kilometers

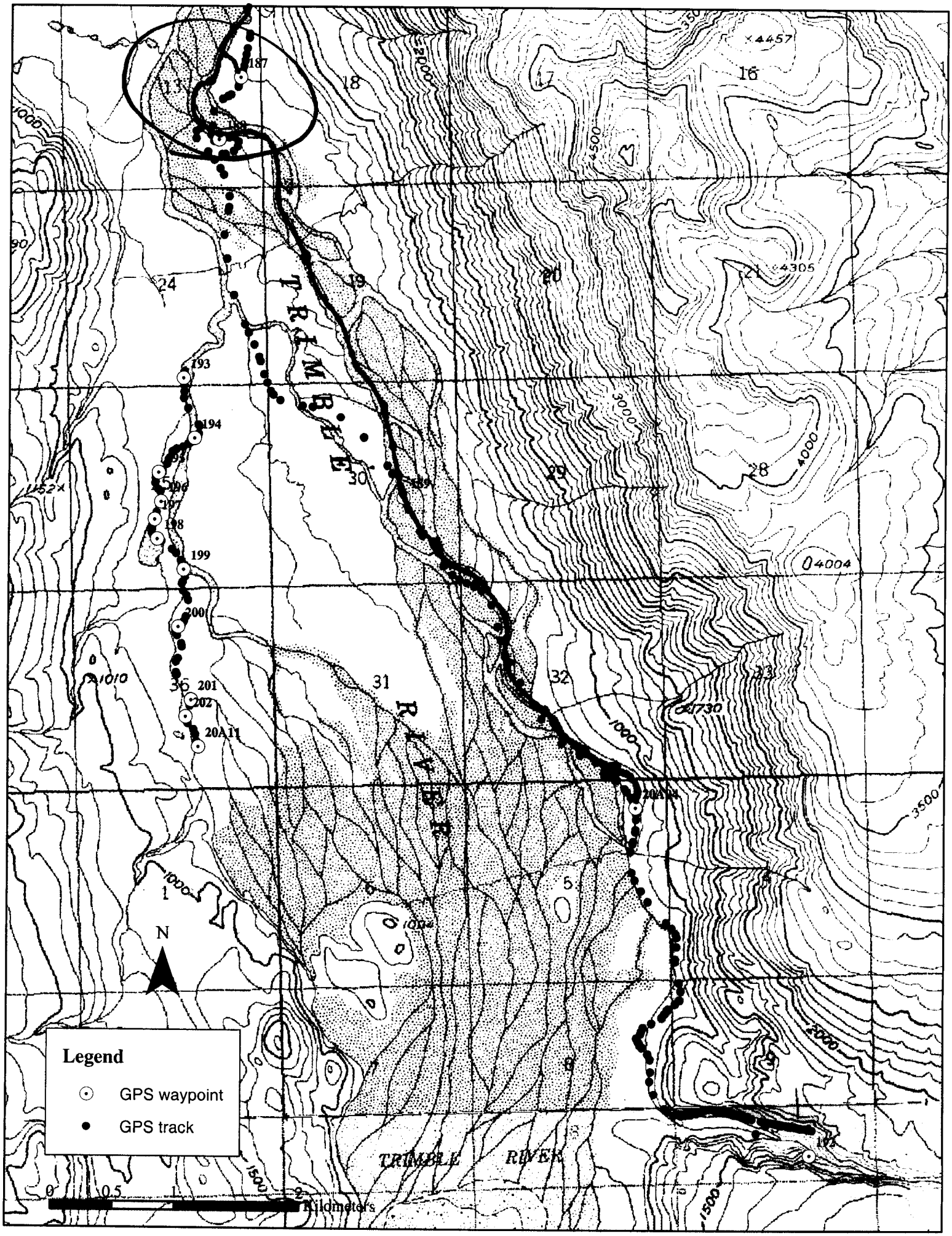

Legend
GPS waypoint
GPS track
N
0
0.5
1
2
Kilometers
TRIMBLE RIVER
187
193
194
196
197
198
199
200
201
202
20A11
20A14
192

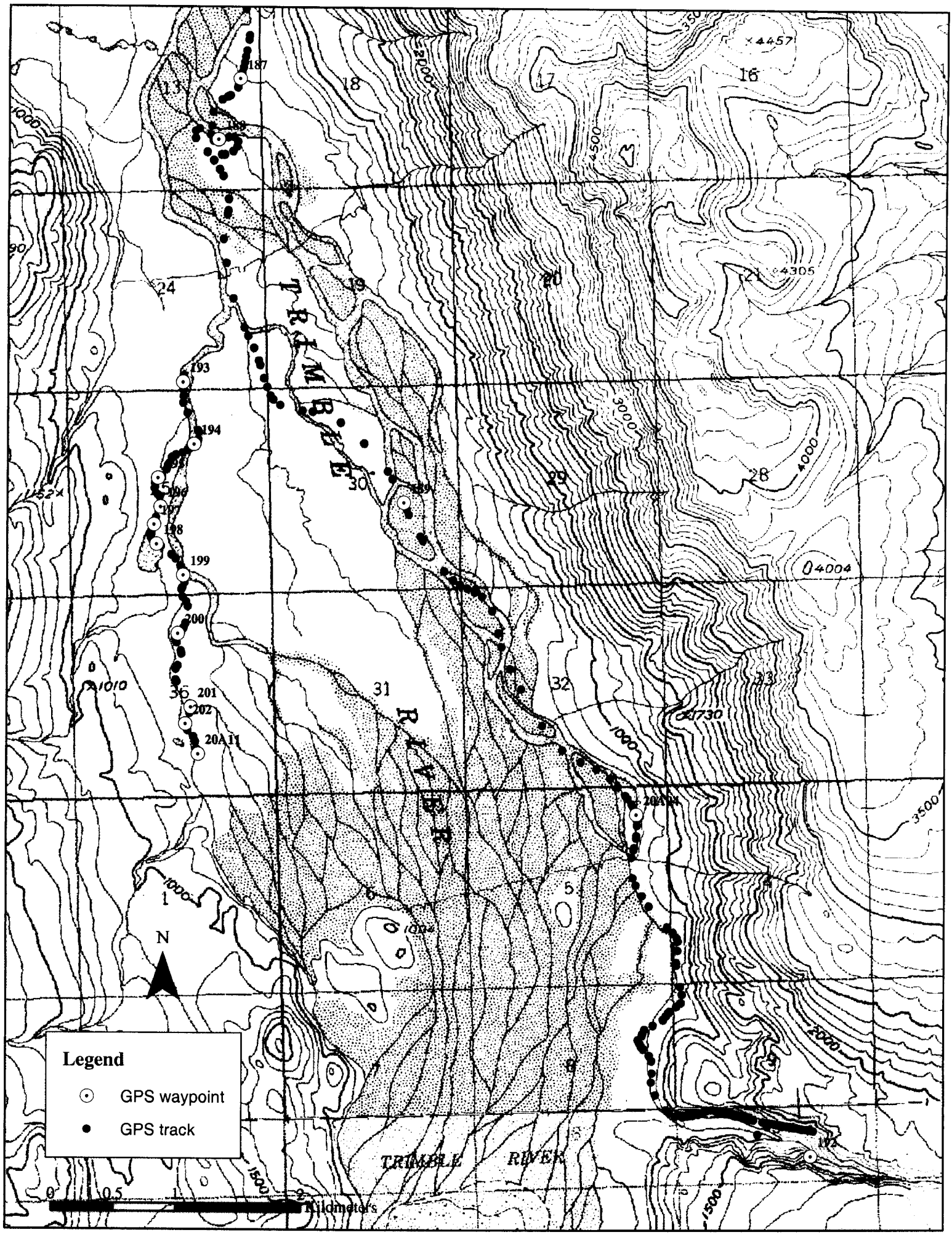
Legend
GPS waypoint
GPS track
N
TRIMBLE RIVER
TRIMBLE
0 0.5 1 2 Kilometers

RB(0-30) forest, decid, open, poplar - 15m

20A03 clear trib, mouth on Hayes
R. SSE ADT ~50
SSE CAR 2
salmon JUV 6
bear tracks, scat, gut piles
8.2 m accuracy

WP 187 SSE ADT ~20
188 SSE ADT ~200
189 - SSE ADT ☒:
191 CAR ..
} 20A04 ✓

WP 192 - falls

193 - SSE ADT ☐
199 - 203 SSE ADT ~1,000
} [redacted]

204-206 SSE ADT ☐
CAR .
} 20A05

207 - falls Spring Ck. -
glacial, high turbidity, fast
canyon - very poor salmon
habitat. Not sampled.

land 1145 @ Rainy Pass Lodge (fuel)

Table 1.-Fish observations at GPS waypoints associated with nomination 04-029 (station FSS0320A11). See attached map.

Waypoint	Observation	Count
193	Sockeye salmon spawning	7
194-202, 20A11	Sockeye salmon spawning	~1000