95-508

UNITED STATES
DEPARTMENT OF THE INTERIOR
GEOLOGICAL SURVEY

LIVENGOOD (A-5) QUADRANGLE
ALASKA
1:63 360 SERIES (TOPOGRAPHIC)

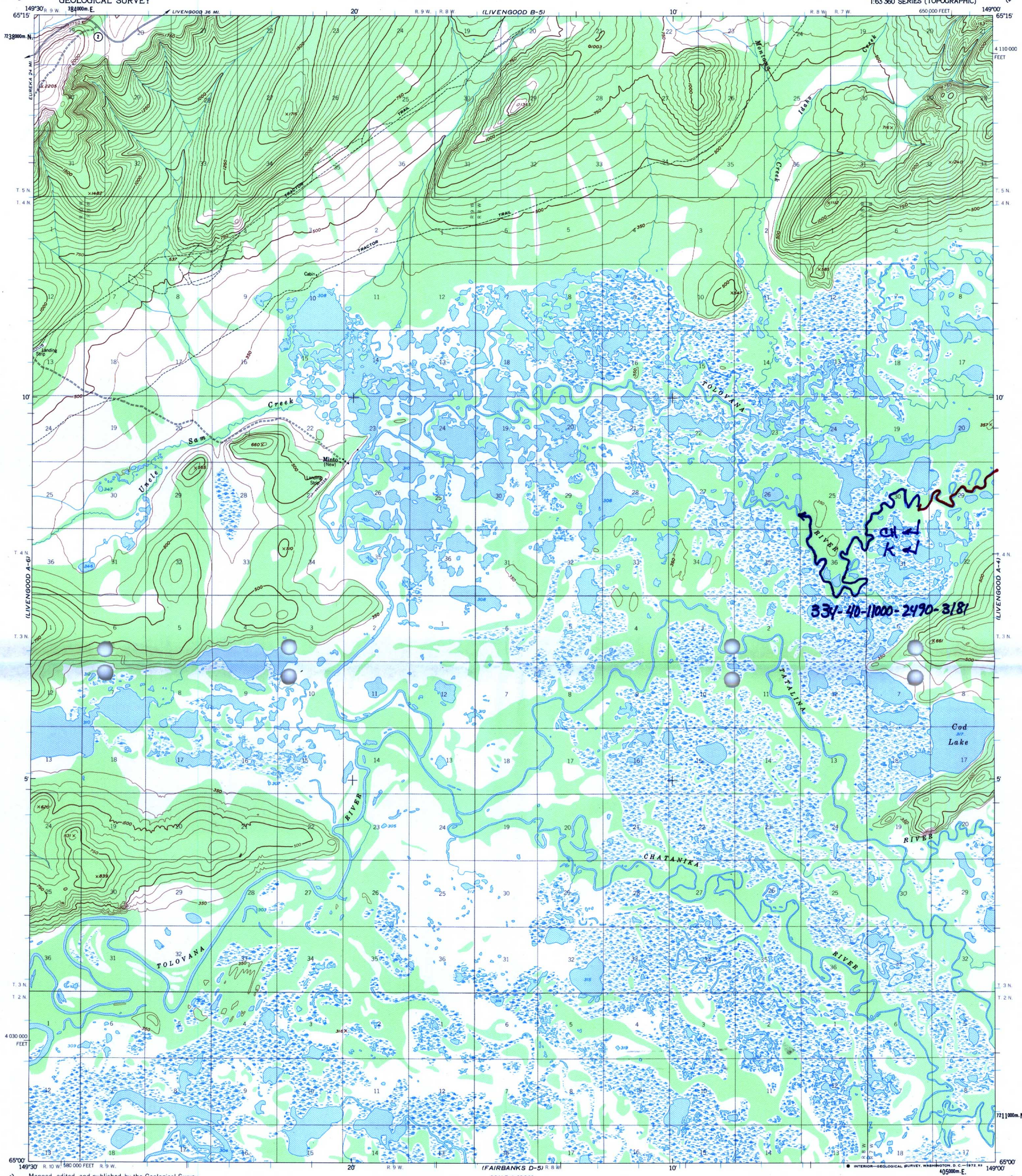

Mapped, edited, and published by the Geological Survey

Control by USGS and USC&GS

Topography by photogrammetric methods from aerial photographs taken 1951. Map not field checked

Universal Transverse Mercator projection, 1927 North American datum
10,000-foot grid based on Alaska coordinate system, zone 4
1000-meter Universal Transverse Mercator grid ticks, zone 6, shown in blue

Land lines represent unsurveyed and unmarked locations predetermined by the Bureau of Land Management
Folio F-6, Fairbanks Meridian

Swamps, as portrayed, indicate only the wetter areas, usually of low relief, as interpreted from aerial photographs

TRUE NORTH
MAGNETIC NORTH
29°
APPROXIMATE MEAN DECLINATION, 1951

SCALE 1:63360

1 ½ 0 1 2 3 4 MILES

3000 0 3000 6000 9000 12000 15000 18000 21000 FEET

1 .5 0 1 2 3 4 5 KILOMETERS

CONTOUR INTERVAL 50 FEET
DATUM IS MEAN SEA LEVEL

ALASKA
QUADRANGLE LOCATION

ROAD CLASSIFICATION

Light-duty ——— Unimproved dirt - - - - -

State Route

FOR SALE BY U. S. GEOLOGICAL SURVEY
FAIRBANKS, ALASKA 99701, DENVER, COLORADO 80225, OR WASHINGTON, D. C. 20242
A FOLDER DESCRIBING TOPOGRAPHIC MAPS AND SYMBOLS IS AVAILABLE ON REQUEST

LIVENGOOD (A-5), ALASKA
N6500—W14900/15X30

1951
MINOR REVISIONS 1971

INTERIOR—GEOLOGICAL SURVEY, WASHINGTON, D. C.—1972.83

UNITED STATES
DEPARTMENT OF THE INTERIOR
GEOLOGICAL SURVEY

LIVENGOOD (A-4) QUADRANGLE
ALASKA
1:63 360 SERIES (TOPOGRAPHIC)

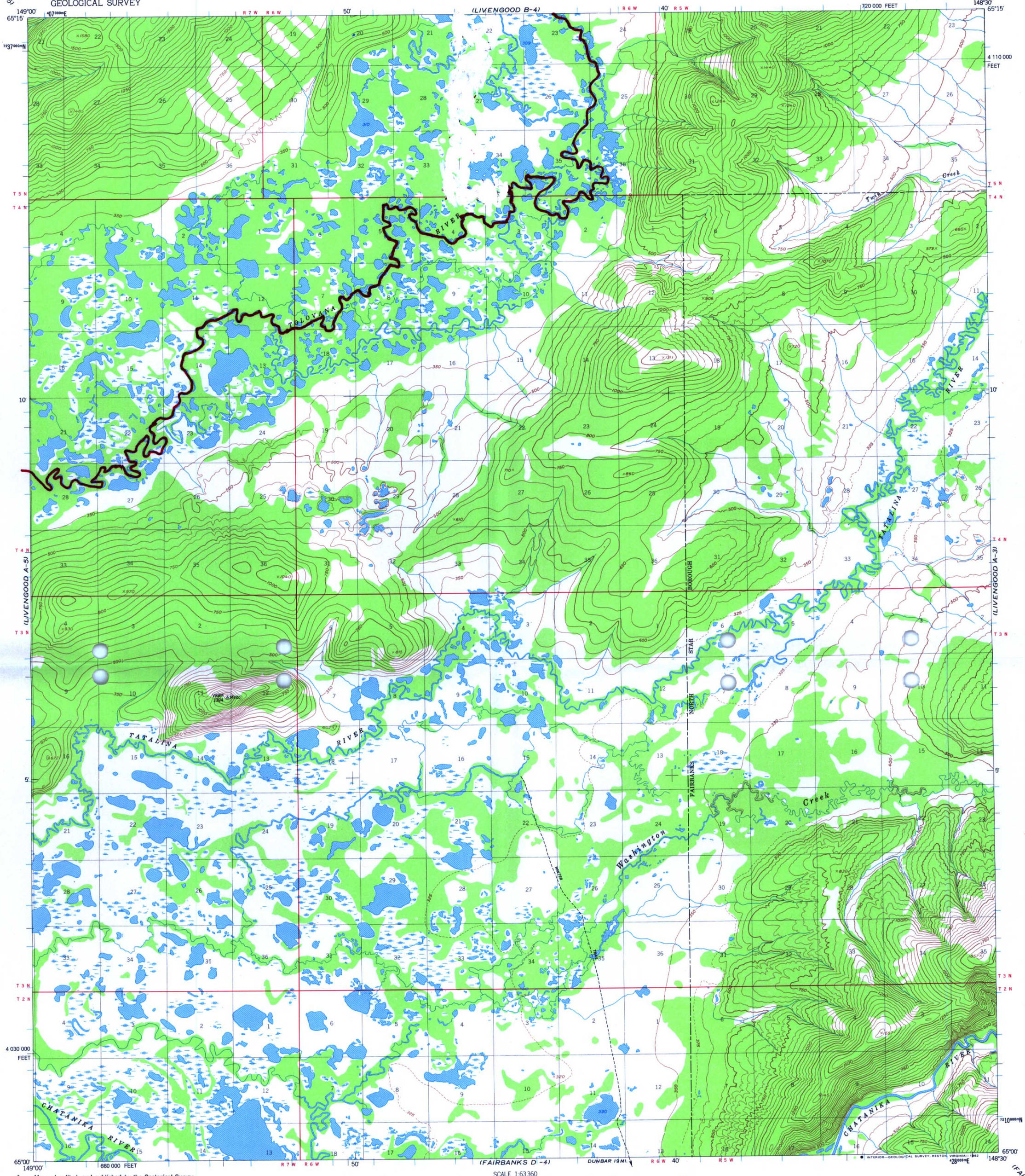

Mapped, edited, and published by the Geological Survey

Control by USGS and USC&GS

Topography by photogrammetric methods from aerial photographs taken 1951. Map not field checked

Projection and 1000-meter grid
Universal Transverse Mercator, zone 6
10,000-foot grid ticks based on Alaska coordinate system, zone 4. 1927 North American datum
To place on the predicted North American Datum 1983 move the projection lines 51 meters north and 117 meters east

Land lines represent unsurveyed and unmarked locations predetermined by the Bureau of Land Management Folio F-6 Fairbanks Meridian

Swamps, as portrayed, indicate only the wetter areas usually of low relief, as interpreted from aerial photographs

To place on the predicted North American Datum 1983 move the projection lines 57 meters north and 117 meters east

TRUE NORTH
MAGNETIC NORTH
29°
APPROXIMATE MEAN DECLINATION, 1951

SCALE 1:63 360

1 ½ 0 1 2 3 4 MILES
3000 0 3000 6000 9000 12000 15000 18000 21000 FEET
1 .5 0 1 2 3 4 5 KILOMETERS

CONTOUR INTERVAL 50 FEET
DASHED LINES REPRESENT 25-FOOT CONTOURS
NATIONAL GEODETIC VERTICAL DATUM OF 1929

FOR SALE BY U. S. GEOLOGICAL SURVEY
FAIRBANKS, ALASKA 99701, DENVER, COLORADO 80225, OR RESTON, VIRGINIA 22092
A FOLDER DESCRIBING TOPOGRAPHIC MAPS AND SYMBOLS IS AVAILABLE ON REQUEST

ALASKA
QUADRANGLE LOCATION

ROAD CLASSIFICATION
Trails

LIVENGOOD (A-4), ALASKA
N6500—W14830/15X30

1951
LIMITED REVISIONS 1981

UNITED STATES
DEPARTMENT OF THE INTERIOR
GEOLOGICAL SURVEY

LIVENGOOD (B-4) QUADRANGLE
ALASKA
1:63 360 SERIES (TOPOGRAPHIC)

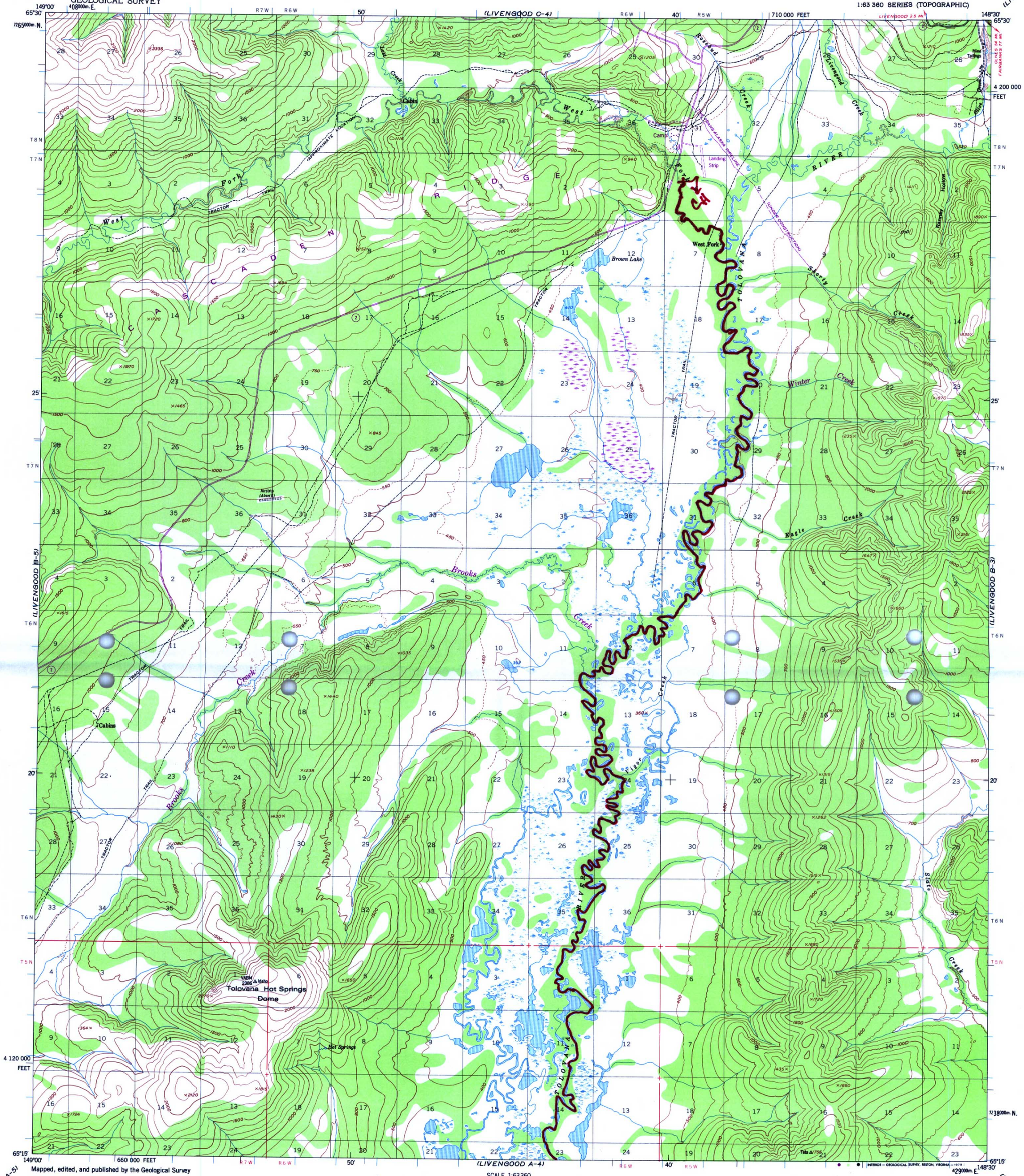

Mapped, edited, and published by the Geological Survey

Control by USGS and USC&GS

Topography by photogrammetric methods from aerial photographs taken 1951. Map not field checked

Projection and 1000-meter grid ticks: Universal Transverse Mercator, zone 6
10,000-foot grid ticks based on Alaska coordinate system, zone 4. 1927 North American datum

Gray land lines represent unsurveyed and unmarked locations predetermined by the Bureau of Land Management Folio F-6, Fairbanks Meridian

Swamps, as portrayed, indicate only the wetter areas, usually of low relief, as interpreted from aerial photographs

Revisions shown in purple and recompilation of woodland areas compiled from aerial photographs taken 1975. This information not field checked

TRUE NORTH
MAGNETIC NORTH
28°
APPROXIMATE MEAN DECLINATION, 1975

SCALE 1:63360

1 ½ 0 1 2 3 4 MILES

3000 0 3000 6000 9000 12000 15000 18000 21000 FEET

1 .5 0 1 2 3 4 5 KILOMETERS

CONTOUR INTERVAL 100 FEET
DASHED LINES REPRESENT HALF-INTERVAL CONTOURS
NATIONAL GEODETIC VERTICAL DATUM OF 1929

FOR SALE BY U.S. GEOLOGICAL SURVEY
FAIRBANKS, ALASKA 99701, DENVER, COLORADO 80225, OR RESTON, VIRGINIA 22092
A FOLDER DESCRIBING TOPOGRAPHIC MAPS AND SYMBOLS IS AVAILABLE ON REQUEST

ALASKA
QUADRANGLE LOCATION

ROAD CLASSIFICATION
Light-duty ——— Unimproved dirt - - - - -
State Route

LIVENGOOD (B-4), ALASKA
N6515—W14830/15X30

1953
PHOTOREVISED 1975