State of Alaska
Department of Fish and Game
Nomination for Waters
Important to Anadromous Fish

AWC Volume SE SC SW W AR (IN) USGS Quad Livengood (B-4) A4, A5

Anadromous Water Catalog Number of Waterway 334-40-11000-2490-3151

Name of Waterway ~~West Fork~~ Tolovana River USGS name X Local name ____

Addition X Deletion ____ Correction ____ Backup Information ____

For Office Use

Nomination # 95 061	[signature] 10-7-94 Regional Supervisor Date
Revision Year: '95	Ed Weiss 12/1/94
Revision to: Atlas ____ Catalog ____ Both X	L. Grove 12/5/94 Drafted Date
Revision Code: A-1 E-7	

OBSERVATION INFORMATION

Species	Date(s) Observed	Spawning	Rearing	Migration	Anadromous
Chum salmon	Sept 29, 1994			X	X

IMPORTANT: Provide all supporting documentation that this water body is important for the spawning, rearing or migration of anadromous fish, including: number of fish and life stages observed; sampling methods, sampling duration and area sampled; copies of field notes; etc. Attach a copy of a map showing location of mouth and observed upper extent of each species, as well as any other information such as: specific stream reaches observed as spawning or rearing habitat; locations, types, and heights of any barriers; etc.

Comments: Two adult fall chum salmon were observed (one was caught and released in gillnet) in the West Fork Tolovana River approximately one mile above the confluence with the Tolovana River. Don Roach and Roy Perry (SF) also observed these fish.

ALASKA DEPT. OF FISH & GAME
NOV 02 1994
REGION II HABITAT AND RESTORATION DIVISION

Name of Observer (please print) Frank Townsend

Date: 9/29/94 Signature: Frank Townsend

Address: 1300 College Rd
Fairbanks, Ak 99701

This certifies that in my best professional judgement and belief the above information is evidence that this waterbody should be included in or deleted from the Catalog of Waters Important for Spawning, Rearing or Migration of Anadromous Fishes per AS 16.05.870.

Signature of Area Biologist: [signature] 9-30-94

Rev. 7/93

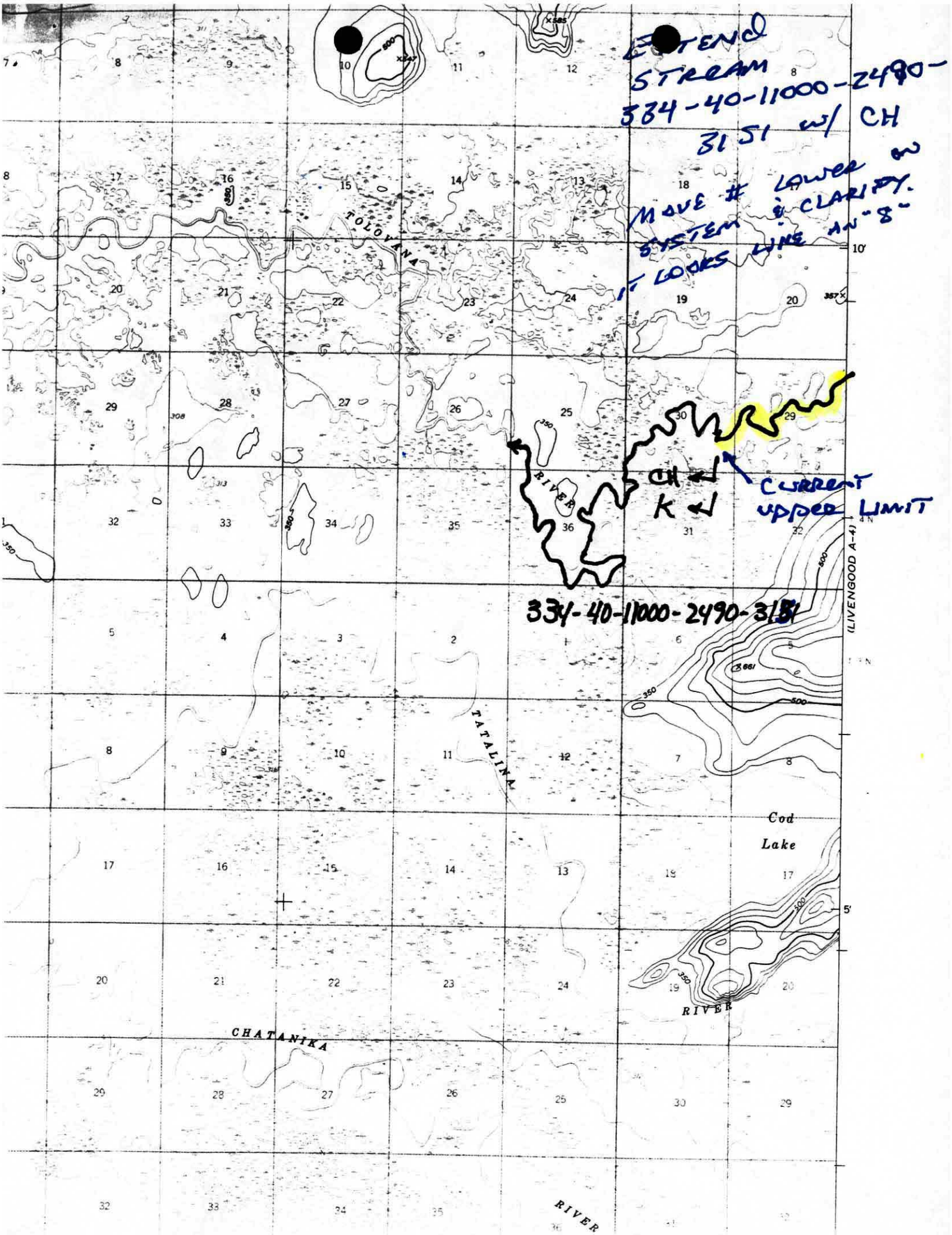
EXTEND STREAM
334-40-11000-2490-3151 w/ CH
MOVE # LOWER ON SYSTEM & CLARIFY. IT LOOKS LIKE AN "8"
CURRENT UPPER LIMIT
CH
K
334-40-11000-2490-3151
TOLOVANA
RIVER
TATALINA
CHATANIKA
RIVER
Cod Lake
(LIVENGOOD A-4)

UNITED STATES
DEPARTMENT OF THE INTERIOR
GEOLOGICAL SURVEY

LIVENGOOD (A-4) QUADRANGLE
ALASKA
1:63 360 SERIES (TOPOGRAPHIC)

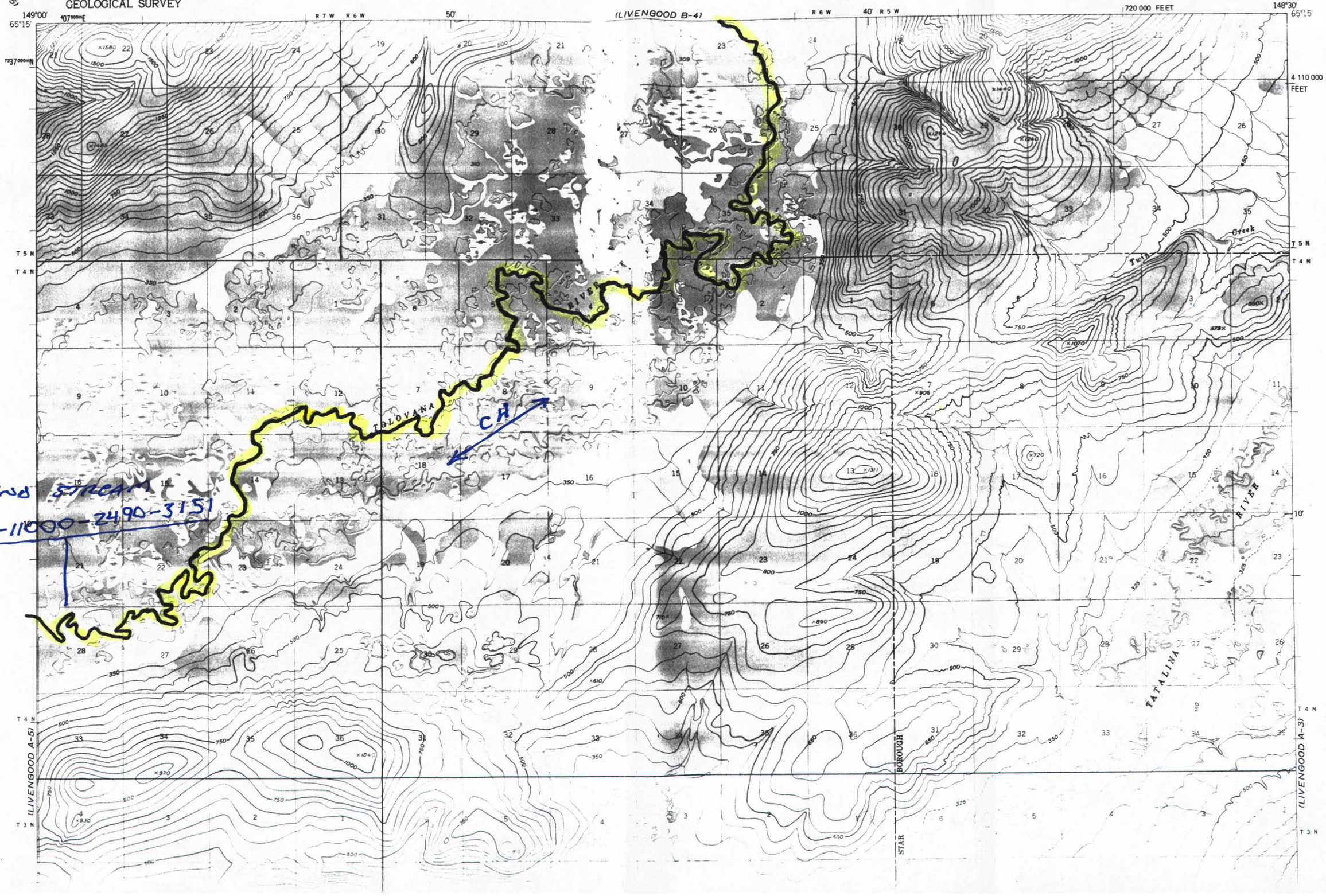

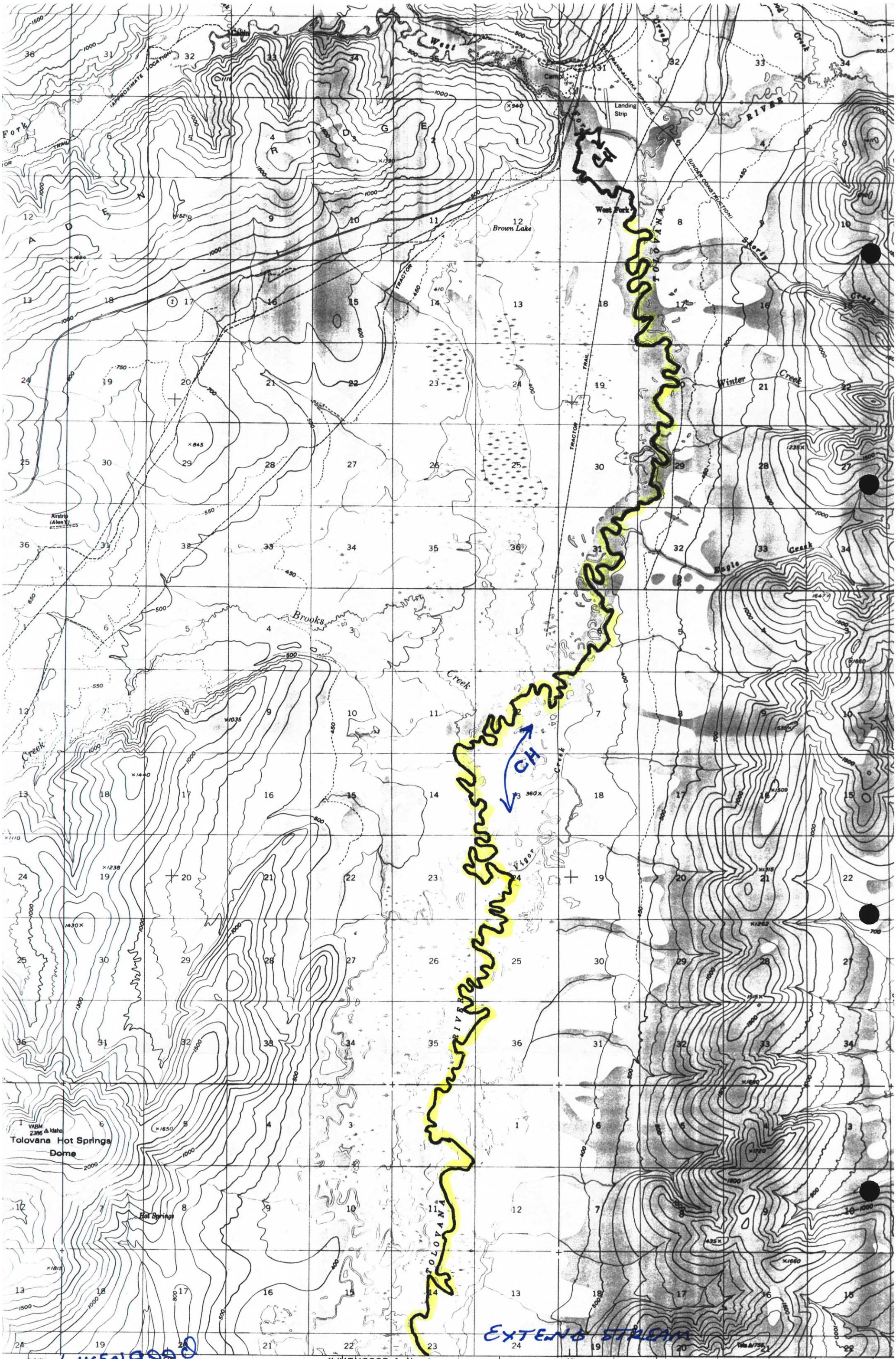

LIVENGOOD B-4

EXTENDS STREAM

334-40-11000-Z49D-315' W/ CH

State of Alaska
Department of Fish and Game
Nomination for Waters
Important to Anadromous Fish

AWC Volume SE SC SW W AR (IN) USGS Quad Livengood (B-4)

Anadromous Water Catalog Number of Waterway 334-40-11000-2490-3151-4501

Name of Waterway West Fork Tolovana River USGS name X Local name ____

Addition X Deletion ____ Correction ____ Backup Information ____

For Office Use

Nomination #	95 061	[signature] Regional Supervisor	10-7-94 Date
Revision Year:	'95	Ed Weiss	12/1/94
Revision to: Atlas ____ Catalog ____ Both X		J. Krone Drafted	12/5/94 Date
Revision Code:	A-Z		

OBSERVATION INFORMATION

Species	Date(s) Observed	Spawning	Rearing	Migration	Anadromous
Chum salmon	Sept 29, 1994			X	X

IMPORTANT: Provide all supporting documentation that this water body is important for the spawning, rearing or migration of anadromous fish, including: number of fish and life stages observed; sampling methods, sampling duration and area sampled; copies of field notes; etc. Attach a copy of a map showing location of mouth and observed upper extent of each species, as well as any other information such as: specific stream reaches observed as spawning or rearing habitat; locations, types, and heights of any barriers; etc.

Comments: Two adult fall chum salmon were observed (one was caught and released in gillnet) in the West Fork Tolovana River approximately one mile above the confluence with the Tolovana River. Don Roach and Roy Perry (SF) also observed these fish.

ALASKA DEPT. OF FISH & GAME
NOV 02 1994
REGION II
HABITAT AND RESTORATION DIVISION

Name of Observer (please print) Frank Townsend

Date: 9/29/94 Signature: Frank Townsend

Address: 1300 College Rd
Fairbanks, Ak 99701

This certifies that in my best professional judgement and belief the above information is evidence that this waterbody should be included in or deleted from the Catalog of Waters Important for Spawning, Rearing or Migration of Anadromous Fishes per AS 16.05.870.

Signature of Area Biologist: [signature] 9.30.94

Rev. 7/93

Add STREAM
334-40-11000-2490-3151-4501
w/ CH
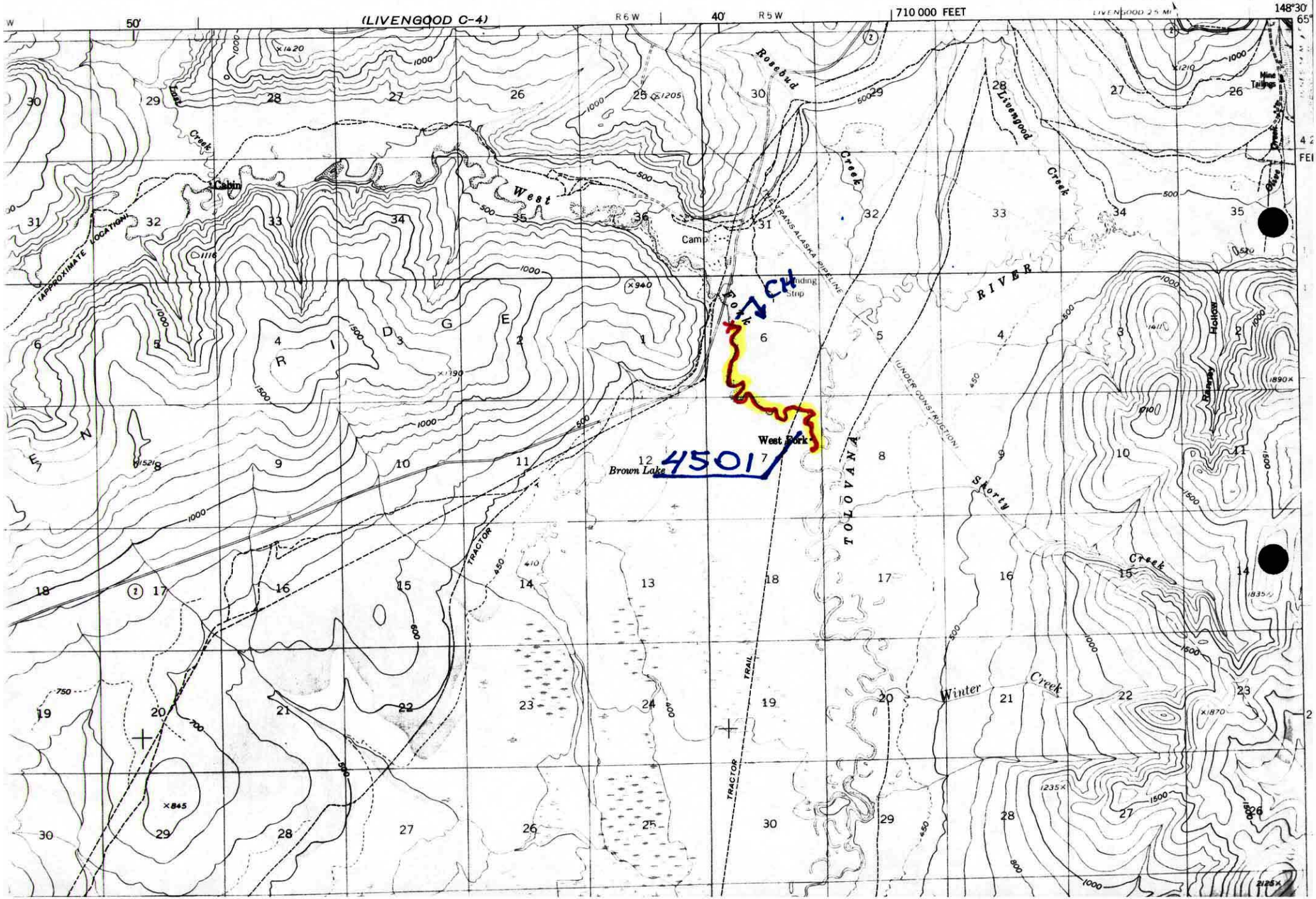
LIVENGOOD (B-4) QUADRANGLE
ALASKA
1:63 360 SERIES (TOPOGRAPHIC)