State of Alaska
Department of Fish and Game
Nomination for Waters
Important to Anadromous Fish

Year of Revision

Anadromous Water Catalog Volume Interior Region - Region VI

USGS Quad Livengood (B2), B1, C2

Name of Waterway Beaver CREEK

Anadromous Water Catalog Number of Waterway 334-40-11000-2810-3100

Change to _____ Atlas

_____ Catalog

X Both

Addition X

Deletion _____

Correction _____

EDIT codes A-1 B-6

Name addition:

USGS name Livengood (B2) C-2 B-1

Local name _____

For Office Use

Nomination # 94 337

Regional Supervisor — Date 10-25-93

Ed Weiss 1/26/94

Drafted — Date 2/18/94

Species	Date(s) Observed	Spawning	Rearing	Migration
King Salmon	7/15/93 - 7/24/93	X		X
Chum Salmon	7/20/93			X

Comments: Provide any clarifying information, including number of fish observed, location of fish survey data, etc.

During our 93 Beaver CREEK float trip we observed 59 Kings and 1 Chum Salmon. Attached is a copy of Data we collected.

Attach a copy of a map showing location of mouth and upper points of each species, specific stream reaches identified for spawning or rearing, locations of barriers, such as falls. Attach a copy of the fish survey data, if available.

ALASKA DEPT. OF FISH & GAME
NOV 08 1993
REGION II
HABITAT AND RESTORATION DIVISION

Name of Observer (please print) Brian Lubinski, NATHAN COLLIN

Date: 10/12/93 Signature: Brian Lubinski

Address: 1150 University Ave. (BLM) Steese/White Mtn. District

Fairbanks, ALASKA 99709-3844.

Signature of Area Biologist: James H Barton for Keith Schultz 10-14-93

Species	Location (RM)	Date	FL (mm)	WT (g)	Sex	Remarks	Total
KS	290.1	7/15/93				1 King salmon observed moving out of pool being fished, possibly migrating	1
KS	289.3	7/15/93				2 King salmon observed	2
KS	284.9	7/16/93				1 King salmon observed migrating	1
KS	284.7	7/16/93				1 King salmon observed migrating	1
KS	284.2	7/16/93				1 King salmon observed	1
KS	281.5	7/16/93				1 King salmon observed migrating	1
KS	278.9	7/17/93	680	2850	M	H & L, Scales, Milting	1
KS	278.9	7/17/93				7 King salmon observed spawning at lower of two transects (from winter 93work) (Believe transect 600L)	7
KS	275.6	7/17/93				1 King salmon observed migrating	1
KS	266.3	7/18/93				1 King salmon observed	1
KS	263.4	7/18/93				1 King salmon observed migrating	1
KS	262.9	7/18/93				2 King salmon observed migrating	2
KS	258.8	7/19/93				2 King salmon observed migrating	2
KS	254.1	7/19/93				1 King salmon observed migrating, in deep pool	1
KS	252.4	7/19/93				2 King salmon observed migrating-moving up and downstream out from Fossil Cr.	2
KS	251.8	7/19/93				1 King salmon observed migrating	1
KS	250.2	7/20/93				1 King salmon observed migrating	1
KS	249.9	7/20/93				10 King salmon spawning on redd and 1 chum migrating	10
KS	249.6	7/20/93				2 King salmon observed migrating	2
KS	248.2	7/20/93				1 King salmon observed migrating	1
KS	247.1	7/20/93				8 King, 1 jack salmon observed spawning on redd	8
KS	245.7	7/20/93				7 King salmon observed spawning on redd	7
	237.7	7/21/93				2 King salmon observed in tail of deep pool migrating	2
KS	237.3	7/21/93				1 King salmon observed in deep pool	1
KS	230.4	7/21/93				1 King salmon observed	1
KS	228.9	7/21/93				1 King salmon observed	1
KS	228.8	7/21/93				1 King salmon observed	1
KS	225.0	7/21/93				Small #'s of Northern pike observed	
KS	224.3	7/22/93				1 King salmon observed migrating in riffle	1
KS	223.7	7/22/93				3 King salmon observed on redd	3
KS	221.8	7/22/93				1 King salmon observed migrating through deep glide	1
KS	219.4	7/22/93				3 King salmon observed in fast riffle possibly migrating	3
KS	218.3	7/22/93				1 King salmon observed migrating thru riffle	1
KS	216.1	7/22/93				2 King salmon observed migrating	2
KS	214.9	7/22/93				1 King salmon observed migrating	1
KS	214.2	7/22/93				2 King salmon observed migrating	2
KS	208.4	7/23/93				1 King salmon observed holding in riffle	1
KS	206.4	7/23/93				5 King salmon observed over redd	5
KS	203.4	7/23/93				5 King salmon observed migrating thru glide	5
KS	196.7	7/24/93				1 King salmon observed in deep pool	1
KS	195.9	7/24/93				1 King salmon observed holding in riffle	1
KS	191.3	7/24/93				1 King salmon observed migrating	1
						Total	89

current upper limit ≈ RM 260

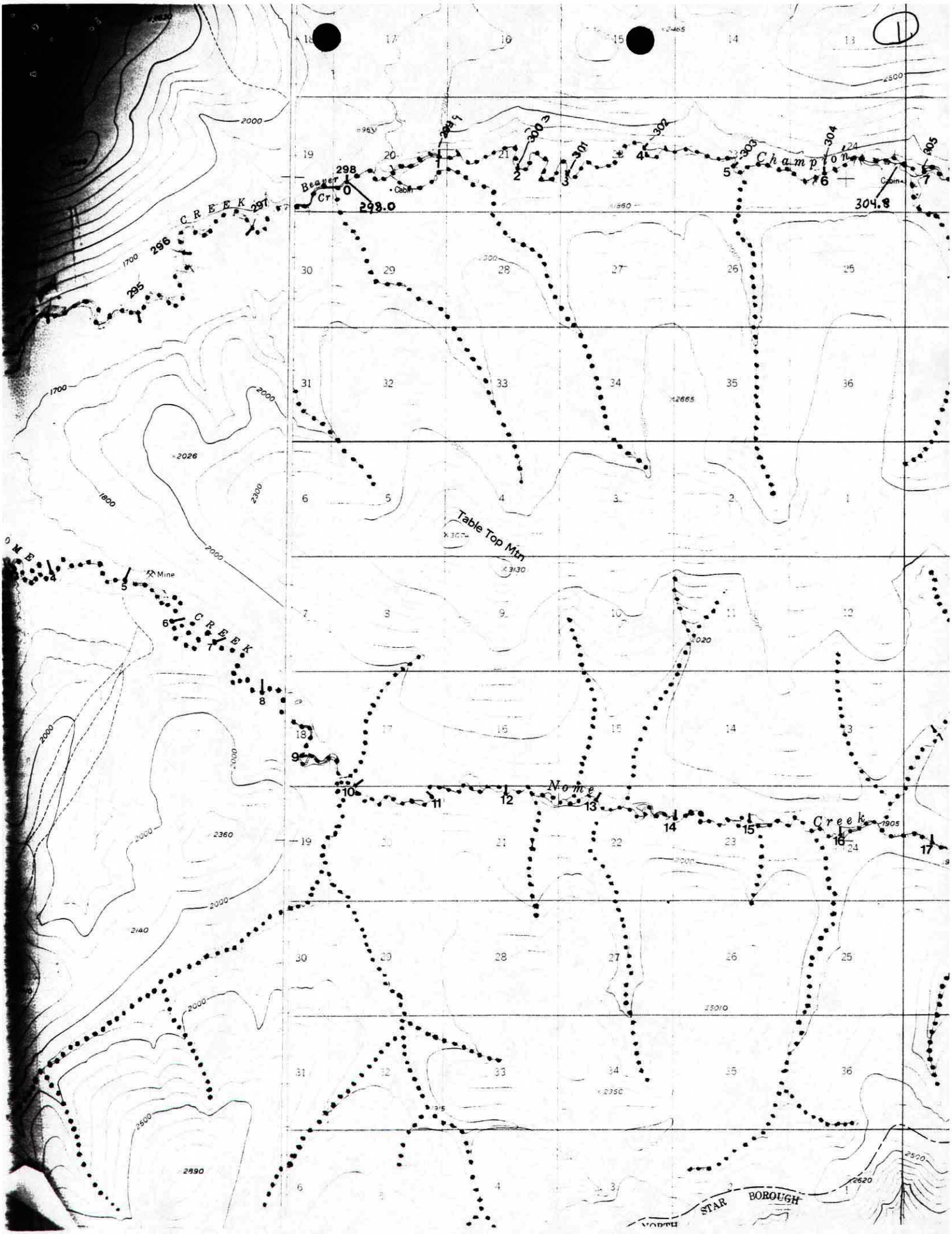
1
Champion
Beaver Cr
Cabin
298.0
304.8
Table Top Mtn
Mine
Nome
Creek
NORTH STAR BOROUGH

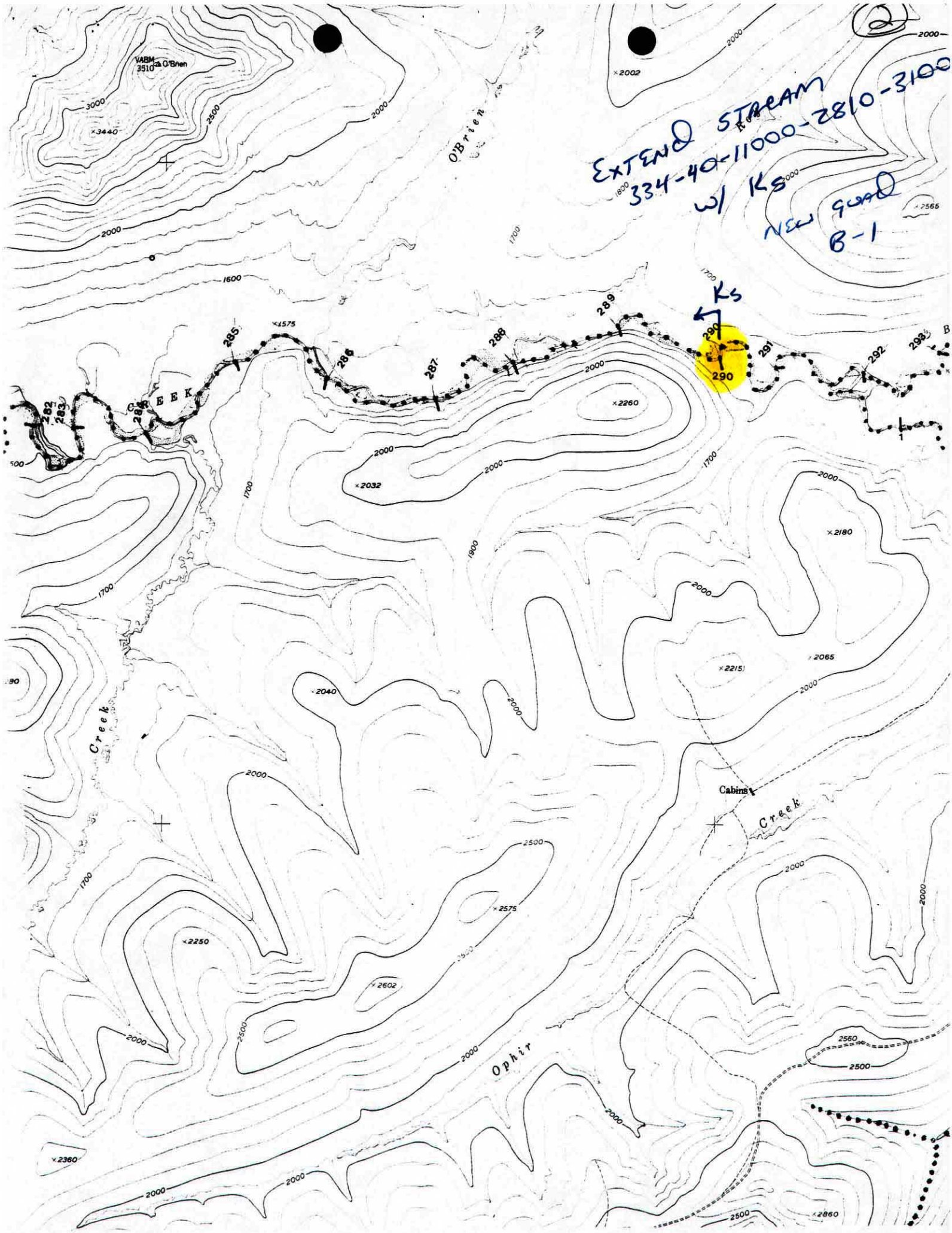
(2)
EXTEND STREAM
334-40-11000-2810-3100
w/ KS
NEW QUAD
B-1
Ks
VABM
3510
O'Brien
O'Brien
Creek
Creek
Cabins
Creek
Ophir
282
283
284
285
286
287
288
289
290
291
292
293
×3440
×2002
×2565
×1575
×2260
×2032
×2180
×2065
×2215
×2040
×2575
×2250
×2602
×2360
×2860
2560
2500
2000
1700
1600
1800
1900
3000
2500

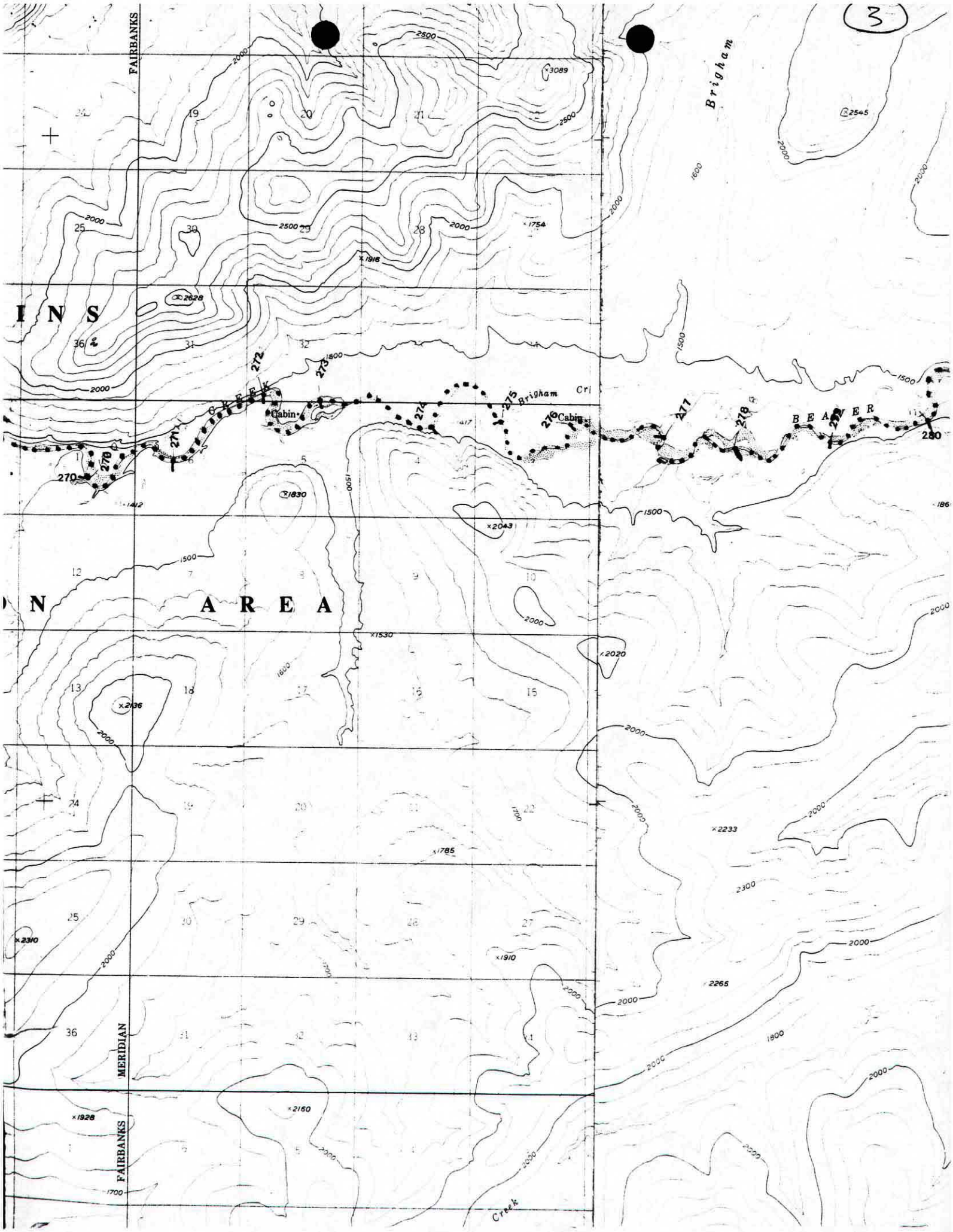
3
FAIRBANKS
MERIDIAN
FAIRBANKS
Brigham
Brigham Cr
Cabin
Cabin
BEAVER
Creek
N AREA
INS
270
271
272
273
274
275
276
277
278
279
280
2500
2000
1500
1600
1700
1800
2300
3089
2545
1754
1916
2628
1830
2043
1530
2020
2136
2233
1785
2310
1910
2265
1928
2160

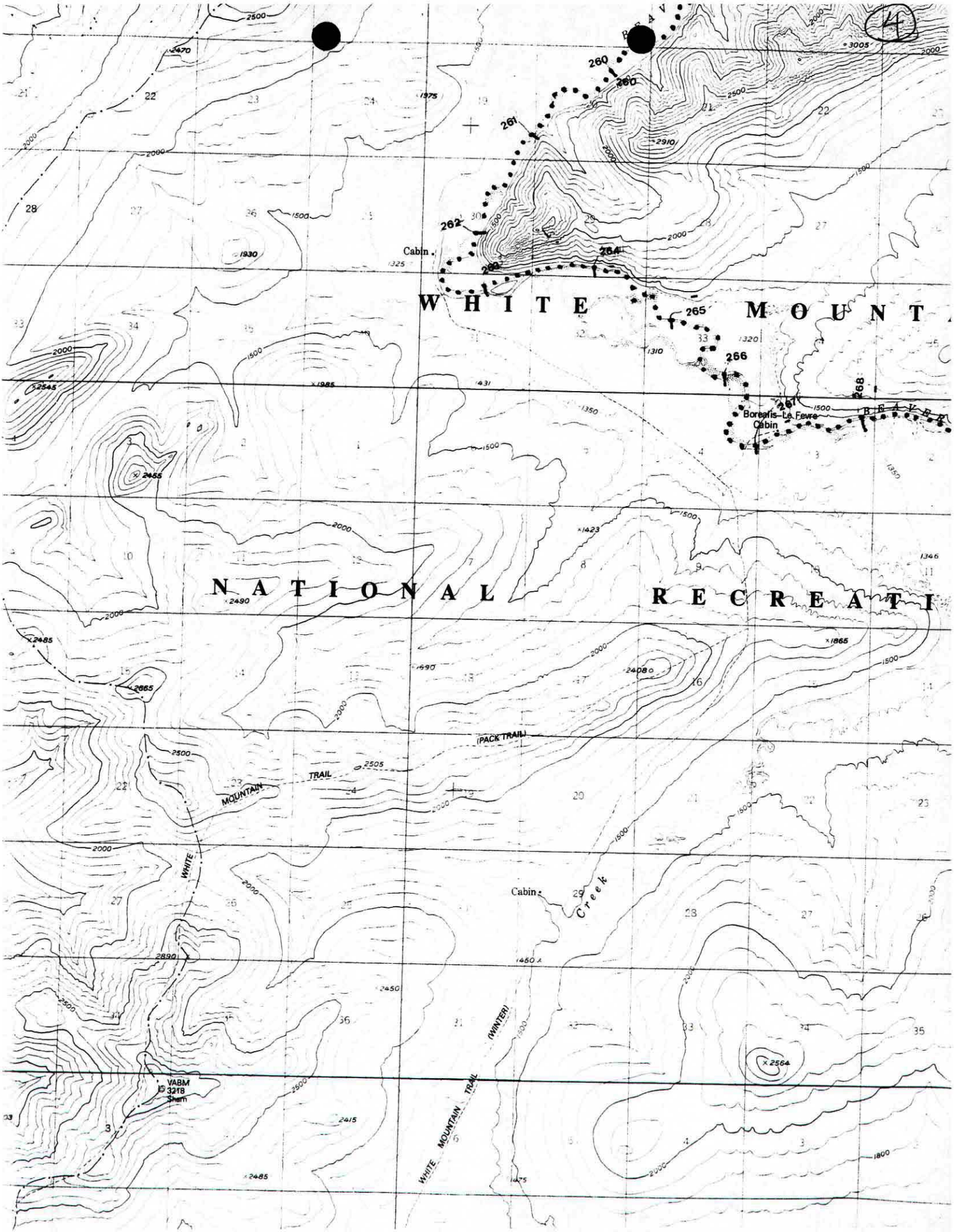
4
260
261
262
264
265
266
268
Cabin
WHITE MOUNT
NATIONAL RECREATI
Borealis-Le Fevre Cabin
(PACK TRAIL)
MOUNTAIN TRAIL
WHITE
Cabin
Creek
(WINTER)
WHITE MOUNTAIN TRAIL
VABM 3218 Sham

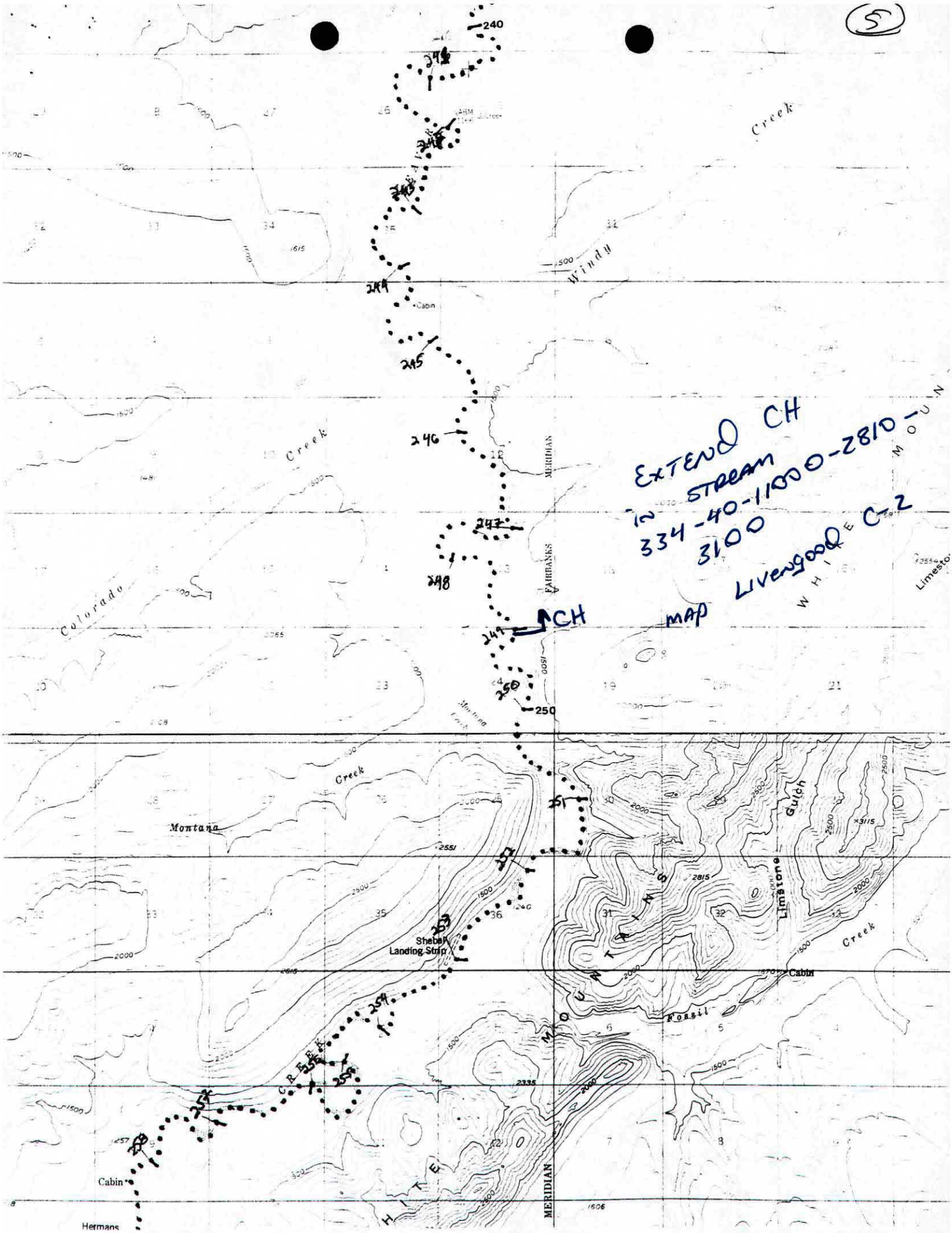
5
240
Windy
Creek
Cabin
Colorado
Creek
MERIDIAN
FAIRBANKS
EXTEND CH
IN STREAM
334-40-1100-2810-
3100
MAP Livengood C-2
CH
Montana
Creek
Sheba's
Landing Strip
Limestone
Gulch
Creek
Cabin
Fossil
Cabin
Hermans
MERIDIAN

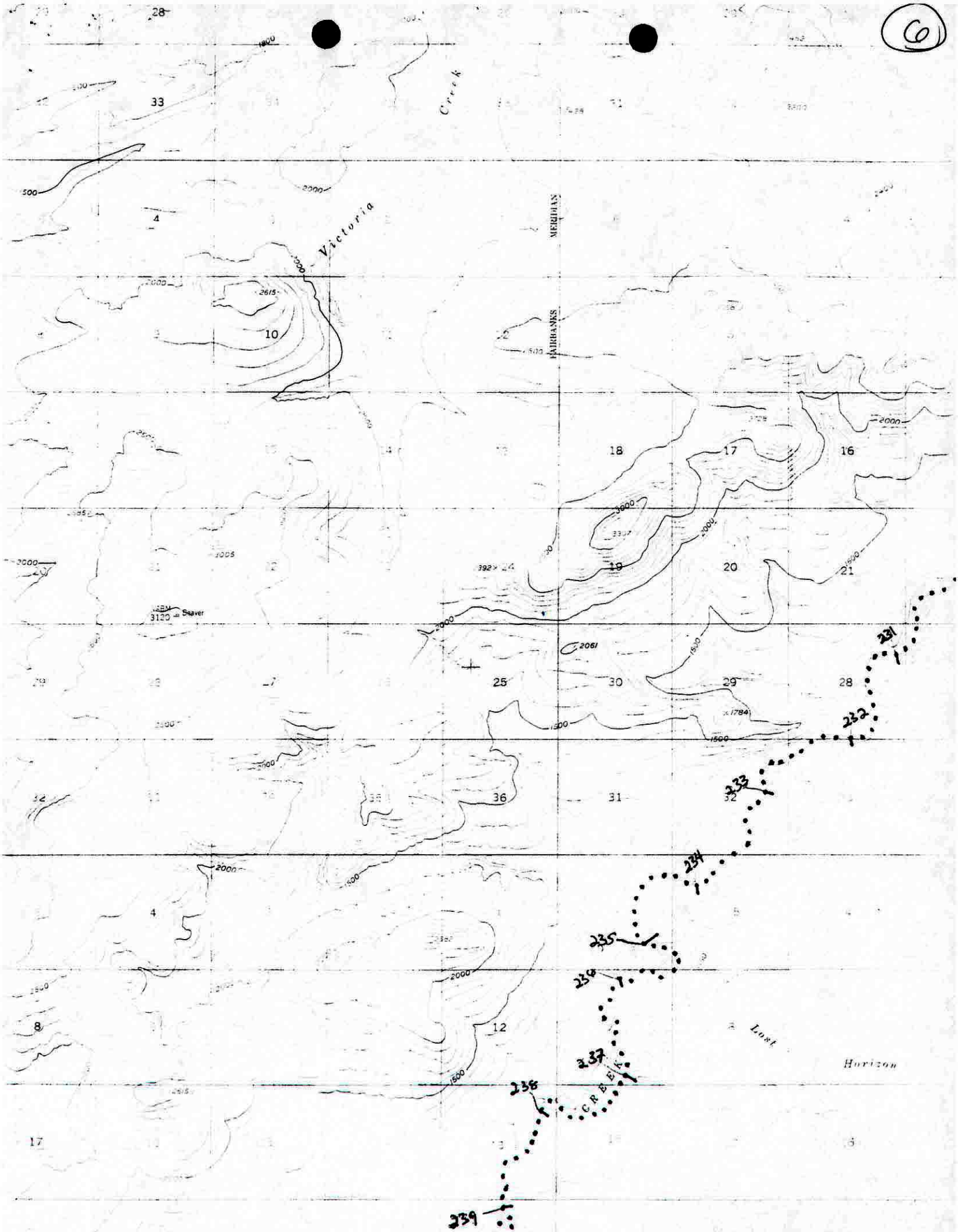
6
Creek
Victoria
MERIDIAN
FAIRBANKS
Lost
Horizon
CREEK
Shaver
2615
2061
1784
231
232
233
234
235
236
237
238
239

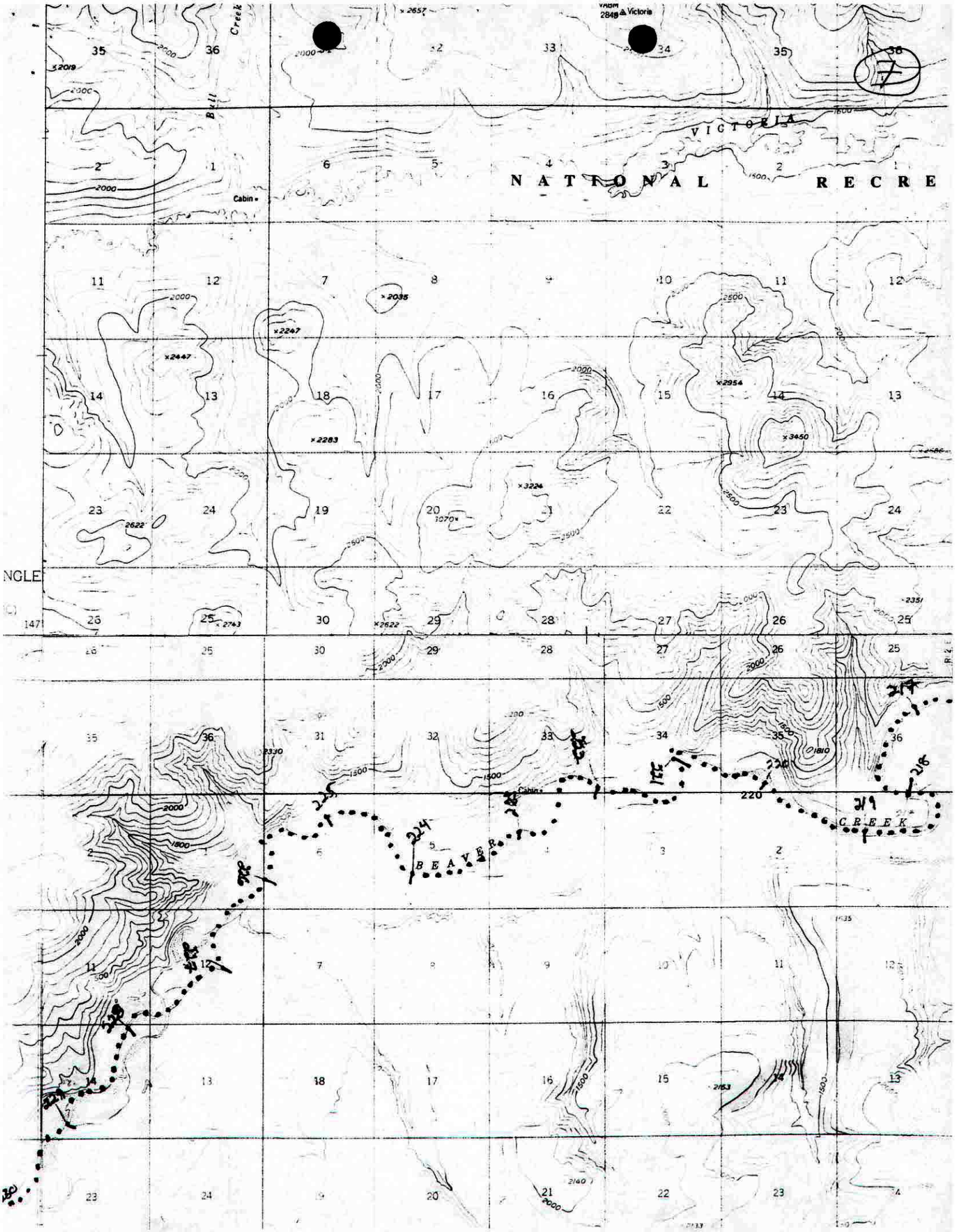
Victoria
VICTORIA
NATIONAL RECRE
Cabin
BEAVER
CREEK
NGLE

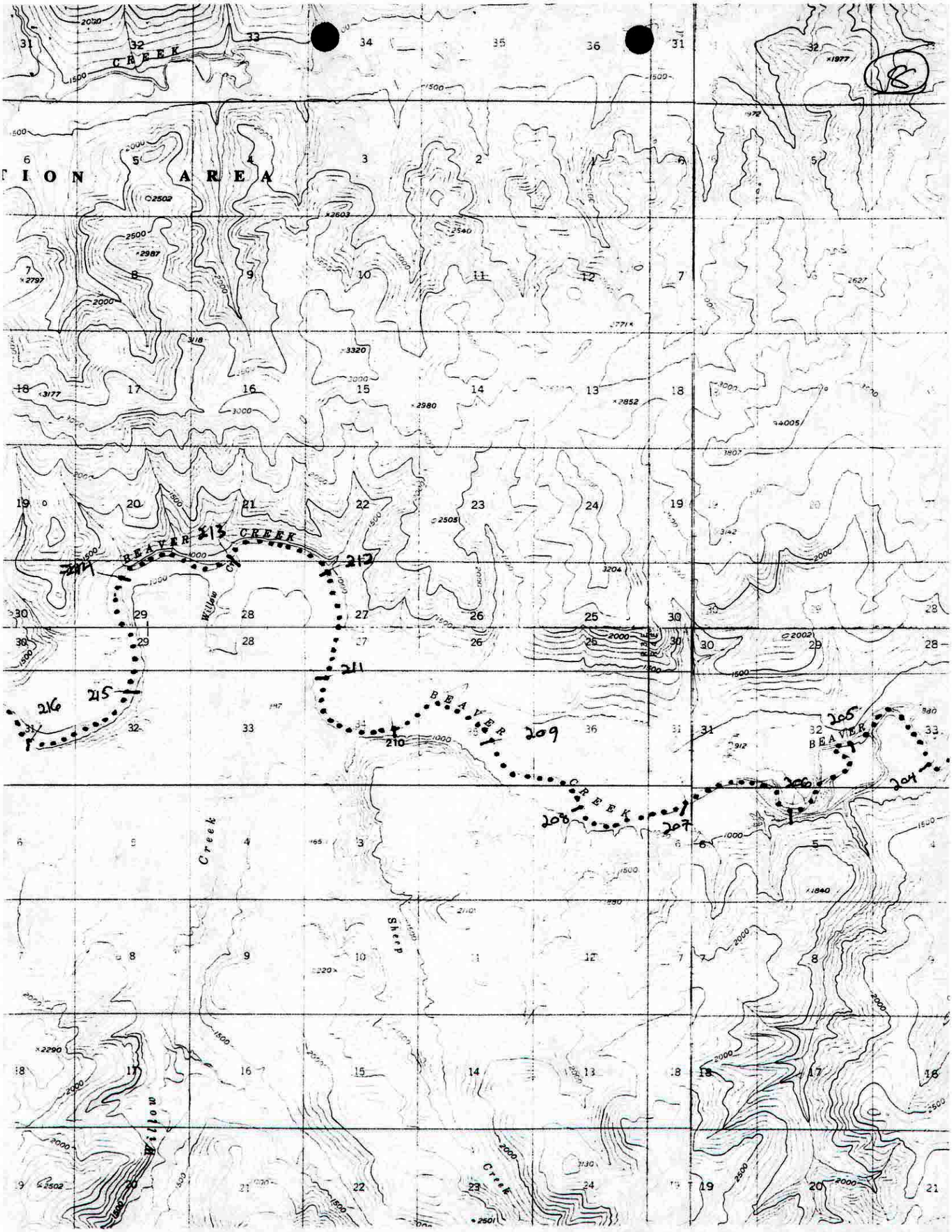
8
CREEK
TION AREA
BEAVER CREEK
Willow
BEAVER CREEK
BEAVER
Creek
Sheep
Willow
Creek
204
205
206
207
208
209
210
211
212
213
214
215
216

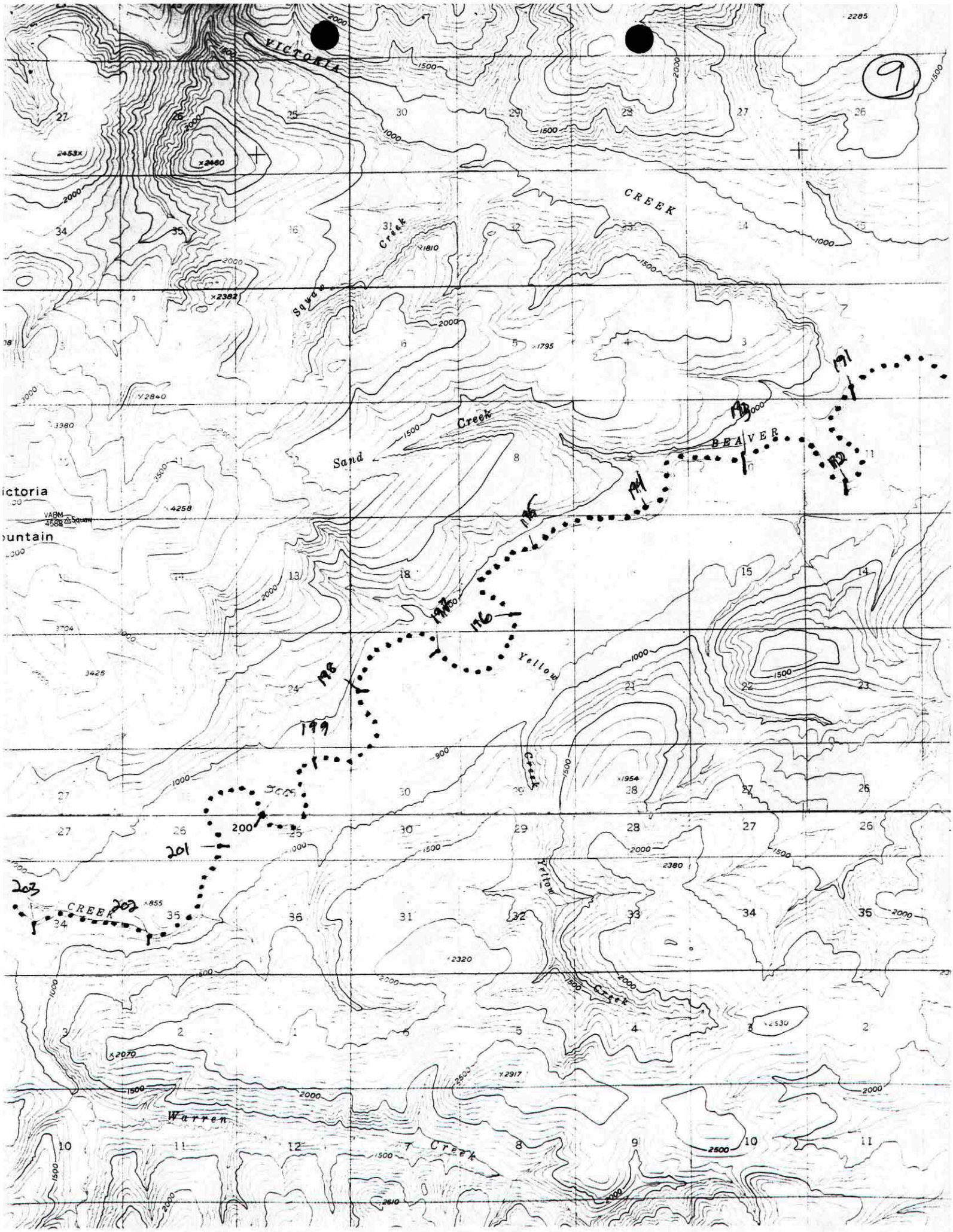
9
VICTORIA
CREEK
Squaw Creek
Sand Creek
BEAVER
Yellow Creek
Yellow Creek
CREEK
Warren Creek
ictoria
ountain
VABM 4588 Squaw
2453x
x2460
x2382
x1810
x1795
x2840
3980
x4258
3704
3425
x1954
2380
x2320
x2070
x2917
x2530
2610
x855
2285
1500
2000
1000
900
2500
191
192
194
196
197
198
199
200
201
202
203

A-Y-K SALMON ESCAPEMENT OBSERVATIONS

LATITUDE	LONGITUDE	DATE (M D Y)	STREAM NAME	DRAINAGE
N	W	07 15 93	Beaver Creek	Yukon R.

CARD NUMBER	LIVE KING	KING CARCASS	KING REDD	LIVE CHUM	CHUM CARCASS	LIVE PINK	PINK CARCASS	LIVE SOCKEYE	SOCKEYE CARCASS	LIVE COHO	COHO CARCASS
100	89			1							
101											
102											
103											
104											
105											
106											
107											
108											
109											
110											
111											
112											

CARD NUMBER	UNIDENTIFIED SALMON	SURVEY METHOD	WIND	WEATHER	WATER	WATER VIS.	BOTTOM	TIME	DISTANCE SURVEYED	SPAWN STAGE	RATING	OBSERVER	OBSERVING AGENCY
200		08	1	1	1	1	1	1		2	1		BLM

BLM crew floated Beaver Cr. from July 15-24 from confl. of Kan/Chandindu/Beaver Crs to Victoria Creek. Visual observations. Matt Collin and Brian Lubinski
Extended chinook sampling Beaver Cr.

(Revised April 1987)