State of Alaska
Department of Fish and Game
Nomination for Waters
Important to Anadromous Fish

AWC Volume SE SC SW W AR (IN) USGS Quad Mt. McKinley D-4, C-4, B-4

Anadromous Water Catalog Number of Waterway 334-40-11000-2490-3140-4146-

Name of Waterway ~~Hult Creek~~ BIRCH CREEK USGS name X Local name ___

Addition X Deletion ___ Correction ___ Backup Information ___

For Office Use

Nomination # 93 079	[signature] Regional Supervisor	9-29-92 Date
Revision Year:		
Revision to: Atlas ___ Catalog ___ Both ___	Ed Weiss	1/26/93
Revision Code: A-1	[signature] Drafted	11/4/92 Date

OBSERVATION INFORMATION

Species	Date(s) Observed	Spawning	Rearing	Migration	Anadromous
Chum Salmon	10-15-91	✓			✓
Coho Salmon	10-15-91	✓			✓

RECEIVED
MAY 0 1 1992
Alaska Dept. of Fish & Game
Habitat – Region III

Provide any clarifying information, including number of fish observed, location of fish survey data, etc. Attach a copy of the fish survey data, if available. Attach a copy of a map showing location of mouth and upper points of each species, specific stream reaches identified for spawning or rearing, locations of barriers, such as falls.

Comments:
Two live chum salmon and 7 (seven) live coho Salmon spawners were observed as indicated on attached map and aerial survey observations form.

ALASKA DEPT. OF FISH & GAME
OCT 1 3 1992
REGION II
HABITAT DIVISION

Name of Observer (please print) Keith Shultz

Date: 4-30-92 Signature: [signature]

Address: ADF6
1300 College Rd. FBKS, AK 99701

To OH 4-30-92

Signature of Area Biologist: Louis H Barton

Rev. 12/91

MT. MC KINLEY

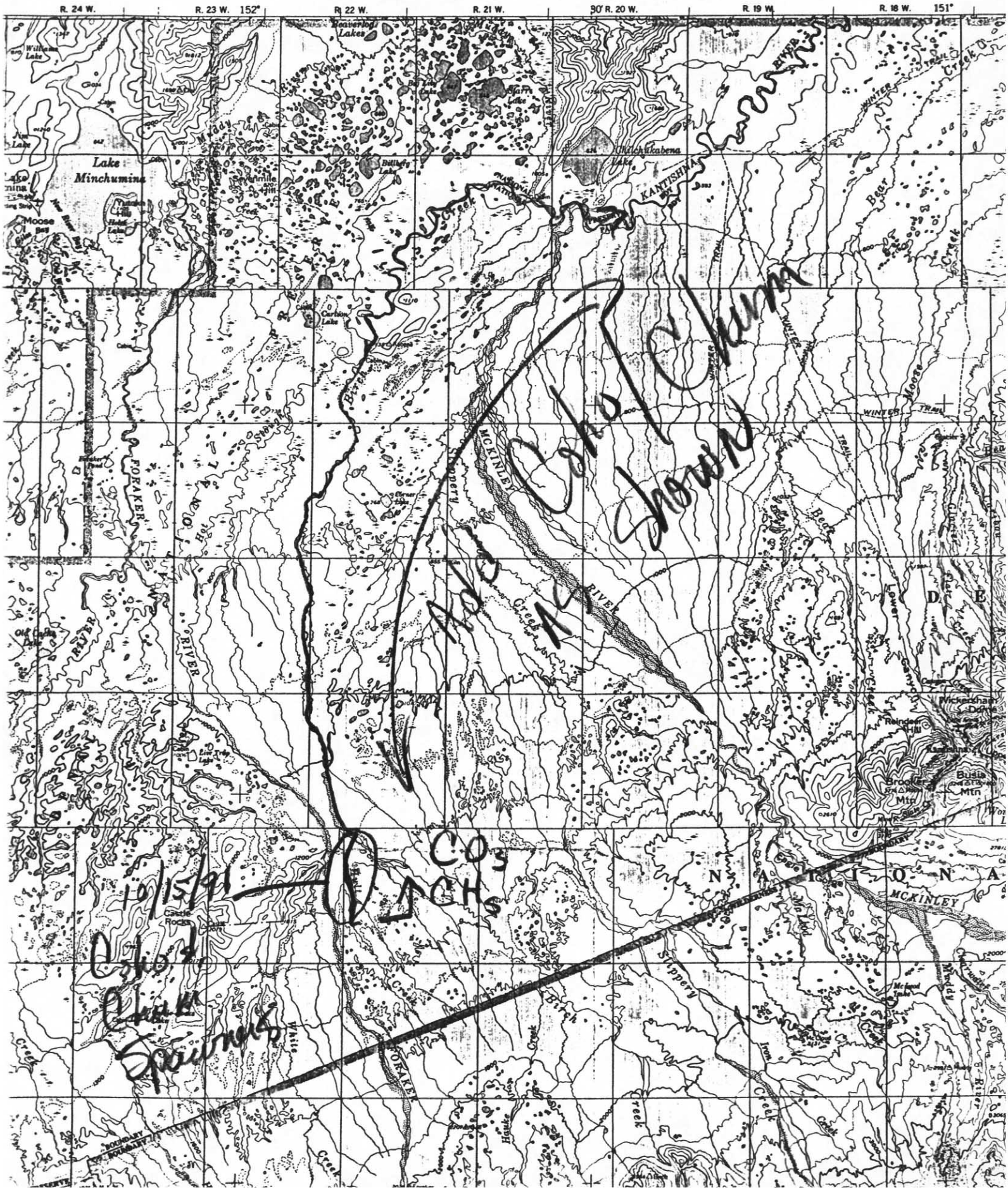
R. 24 W.
R. 23 W.
152°
R. 22 W.
R. 21 W.
30' R. 20 W.
R. 19 W.
R. 18 W.
151°
Lake Minchumina
Moose
Beaverlog Lakes
Chilchukabena Lake
KANTISHNA
Birch
Creek
MCKINLEY
RIVER
FORAKER
Slippery
Bear
Moose
WINTER TRAIL
Wickersham Dome
Reindeer Hill
Brooker Mtn
Busia Mtn
N A T I O N A
MCKINLEY
Castle Rocks
Iron
Hauke
White
Creek
Old Cacha Lake
Live Trap Lake
Carlson Lake
Stoughton
Hot
Muddy
Willow Lake
Jim Lake
Billberg Lake
Starr Lake
Holst Lake
Yukon Lake
Beaver Pond
Old Coho/Chum Shown
CO2
CH4
10/15/91
Coho & Chum Spawners

A-Y-K SALMON ESCAPEMENT OBSERVATIONS

006159

LATITUDE	LONGITUDE	DATE (M D Y)	STREAM NAME	DRAINAGE
63 28 25 N	151 51 06 W	10 15 97	Hult Creek	Birch Creek - Kantishna - Tanana - Yukon R.

CARD NUMBER	LIVE KING	KING CARCASS	KING REDD	LIVE CHUM	CHUM CARCASS	LIVE PINK	PINK CARCASS	LIVE SOCKEYE	SOCKEYE CARCASS	LIVE COHO	COHO CARCAS
100				2	Ø					7	Ø
101											
102											
103											
104											
105											
106											
107											
108											
109											
110											
111											
112											

CARD NUMBER	UNIDENTIFIED SALMON	SURVEY METHOD	WIND	WEATHER	WATER	WATER VIC.	BOTTOM	TIME	DISTANCE SURVEYED	SPAWN STAGE	RATING	OBSERVER	OBSERV AGENC
200		01	2	1	2	3	2	1	01Ø	1	3	KS	ADFG

Approximately 10 miles upstream of the mouth (63.28.54 and 151-51.34) surveyed. Tall timber, poor stream bottom made for a poor survey.
* New System.

K CH CO

000 - 2490 - 3140 - 4140 - 5010

5010

334-40-1100-2

4146

Upper points document limits of fish surveys and usually not the extent of fish habitat.

4145

EXTENS BIRCH CREEK
WITH CH & CO
PER HOLT CRK NOMINATION

11/81

APPROXIMATE MEAN DECLINATION, 1953

CONTOUR INTERVAL 50 FEET
DATUM IS MEAN SEA LEVEL

(MT. MCKINLEY C-4)

FOR SALE BY U.S. GEOLOGICAL SURVEY

AWC63 067

Slough

SLIPPERY

Corner Lake

BIRCH

CREEK

334-40-11000-2490-3140-4846

CH
CO

EXTEND BIRCH CRK W/ CH & CO PER HOLT CRK MONUMENTS

CREEK

BEAVER

UNITED STATES
DEPARTMENT OF THE INTERIOR
GEOLOGICAL SURVEY

EXTEND
334-40-1100-2490-3140-4146

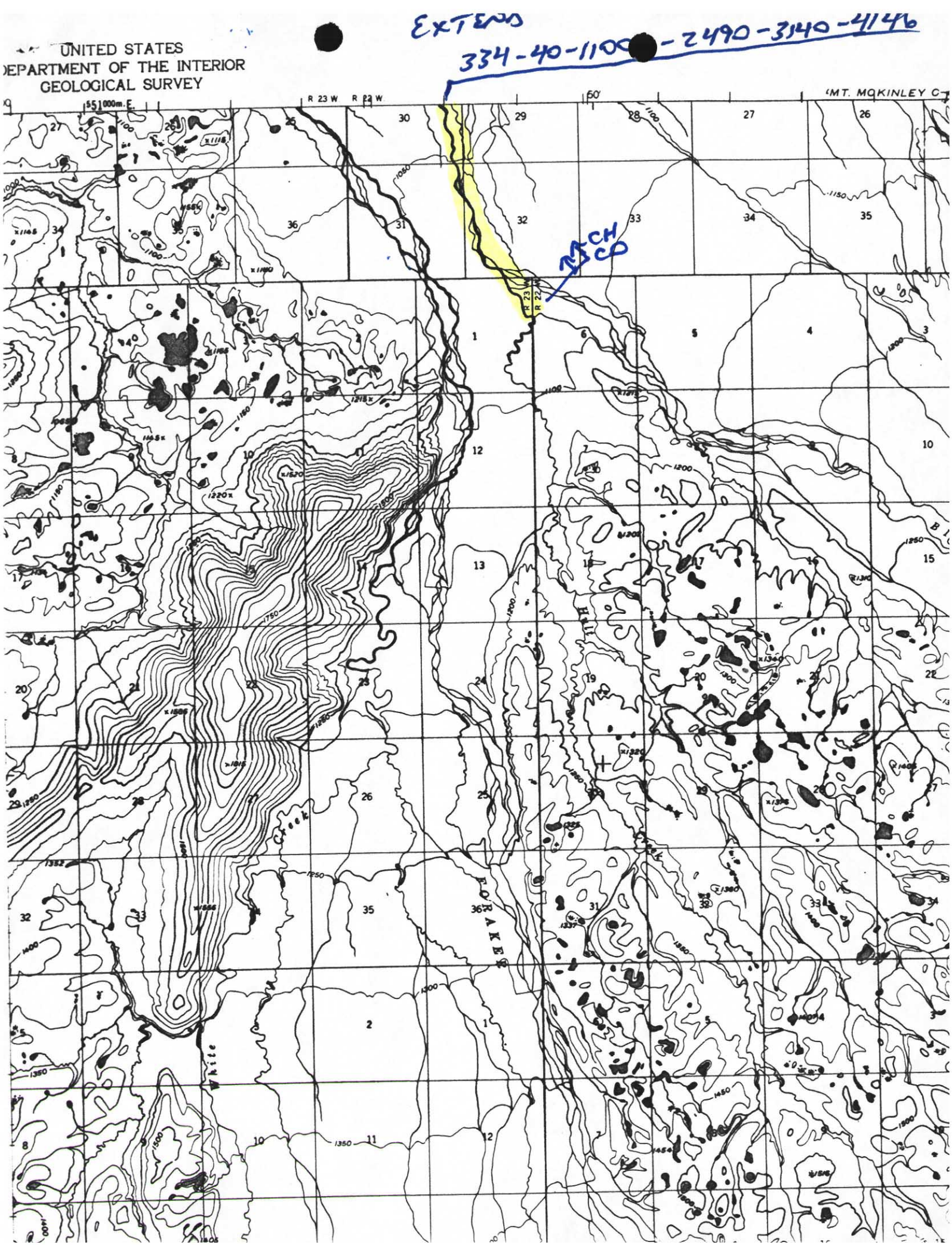

State of Alaska
Department of Fish and Game
Nomination for Waters
Important to Anadromous Fish

AWC Volume SE SC SW W AR (IN) USGS Quad Mt. McKinley D-4, C-4, C-5 B-4

Anadromous Water Catalog Number of Waterway 334-40-11000-2490-3140-4146-5700

Name of Waterway Hult Creek USGS name X Local name ___

Addition X Deletion ___ Correction ___ Backup Information ___

For Office Use

Nomination # 93 079		
Revision Year:		
Revision to: Atlas ___ Catalog ___ Both ___		
Revision Code:	Regional Supervisor	9-29-92 Date
	Ed Weiss	1/26/93
	F. Browe Drafted	11/4/92 Date

OBSERVATION INFORMATION

Species	Date(s) Observed	Spawning	Rearing	Migration	Anadromous
Chum Salmon	10-15-91	✓			✓
Coho Salmon	10-15-91	✓			✓

RECEIVED
MAY 01 1992
Alaska Dept. of Fish & Game
Habitat – Region III

Provide any clarifying information, including number of fish observed, location of fish survey data, etc. Attach a copy of the fish survey data, if available. Attach a copy of a map showing location of mouth and upper points of each species, specific stream reaches identified for spawning or rearing, locations of barriers, such as falls.

Comments:
Two live chum salmon and 7 (seven) live coho Salmon spawners were observed as indicated on attached map and aerial survey observations form.

ALASKA DEPT. OF FISH & GAME
OCT 13 1992
REGION II HABITAT DIVISION

Name of Observer (please print) Keith J. Hultz

Date: 4-30-92 Signature:

Address: ADF&G
1300 College Rd. Fbks, Ak 99701

10 Oct 4/30/92

Signature of Area Biologist: Lawrence H. Barton

Rev. 12/91

MT. MC KINLEY

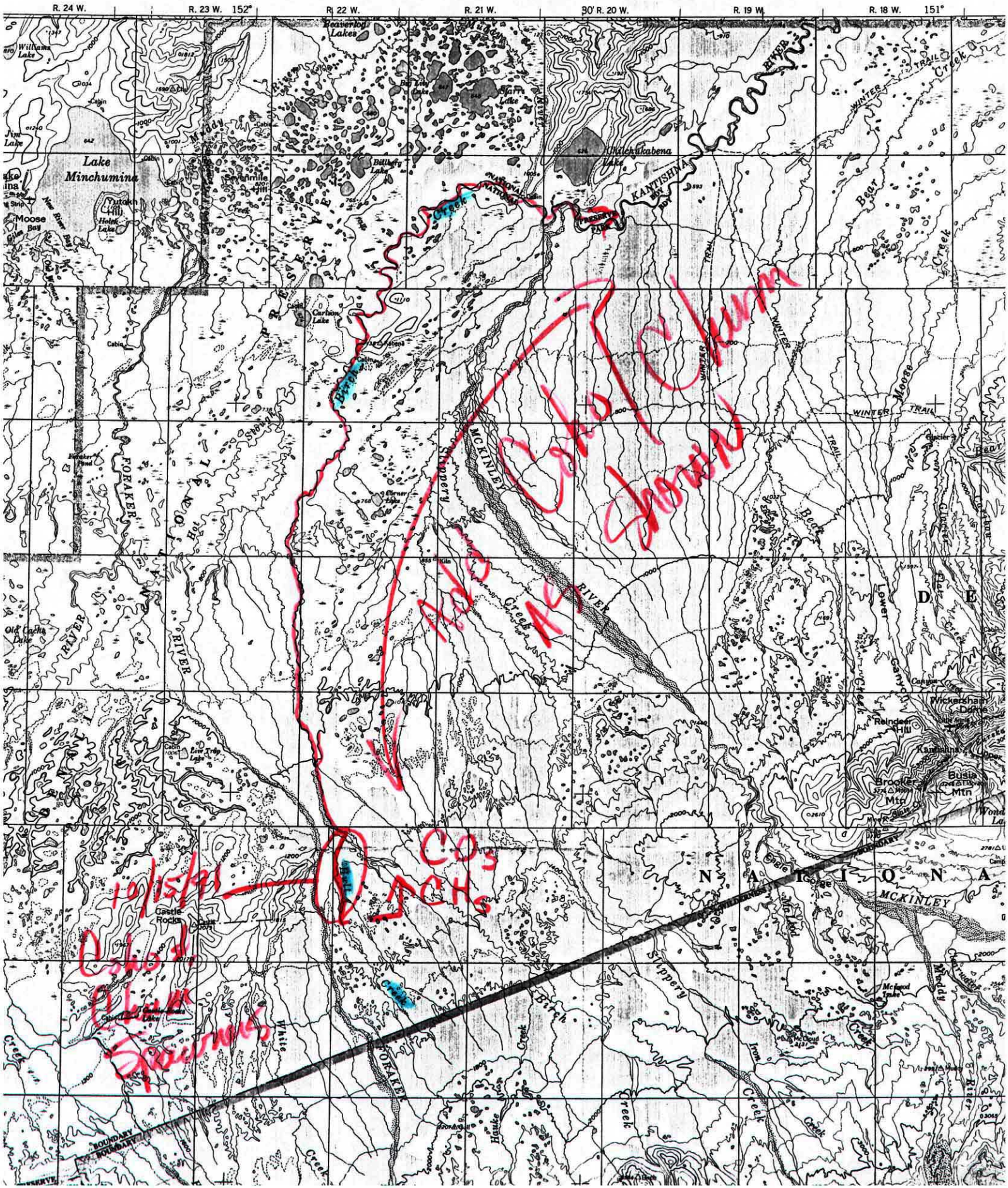
R. 24 W.
R. 23 W.
152°
R. 22 W.
R. 21 W.
30' R. 20 W.
R. 19 W.
R. 18 W.
151°
Lake Minchumina
Moose Bay
Beaverlog Lakes
Chilchukabena Lake
KANTISHNA
WINTER TRAIL
Bear Creek
Moose Creek
Birch Creek
Slippery Creek
MCKINLEY RIVER
FORAKER RIVER
Lower Canyon
Reindeer Hill
Brooker Mtn
Busia Mtn
Wickersham Dome
Castle Rocks
Eagle Gorge
McLeod Lake
Iron Creek
Hauke Creek
White Creek
Muddy River
BOUNDARY
Old Cache Lake
Live Trap Lake
Carlson Lake
Corner Lake
Kiln
Cabin
Old Cache Lake
Old Chum Showing
Old Chum Showing
10/15/91
CO2
CH4
Old Chum Showings

006159

New

A-Y-K SALMON ESCAPEMENT OBSERVATIONS

LATITUDE	LONGITUDE	DATE M D Y	STREAM NAME	DRAINAGE
63 28 25 N	151 51 00 W	10 15 91	Hult Creek	Birch Creek - Kantishna - Tanana - Yukon River

CARD NUMBER	LIVE KING	KING CARCASS	KING REDD	LIVE CHUM	CHUM CARCASS	LIVE PINK	PINK CARCASS	LIVE SOCKEYE	SOCKEYE CARCASS	LIVE COHO	COHO CARCASS
100	–	–	–	2	Ø	–	–	–	–	7	Ø
101											
102											
103											
104											
105											
106											
107											
108											
109											
110											
111											
112											

CARD NUMBER	UNIDENTIFIED SALMON	SURVEY METHOD	WIND	WEATHER	WATER	WATER VIC.	BOTTOM	TIME	DISTANCE SURVEYED	SPAWN STAGE	RATING	OBSERVER	OBSERVING AGENCY
200		01	2	1	2	3	2	1	01Ø	1	3	KS	ADFG

Approximately 10 miles upstream of the mouth (63-28.54 and 151-51.34) surveyed. Tall timber, poor stream bottom made for a poor survey.

*New System
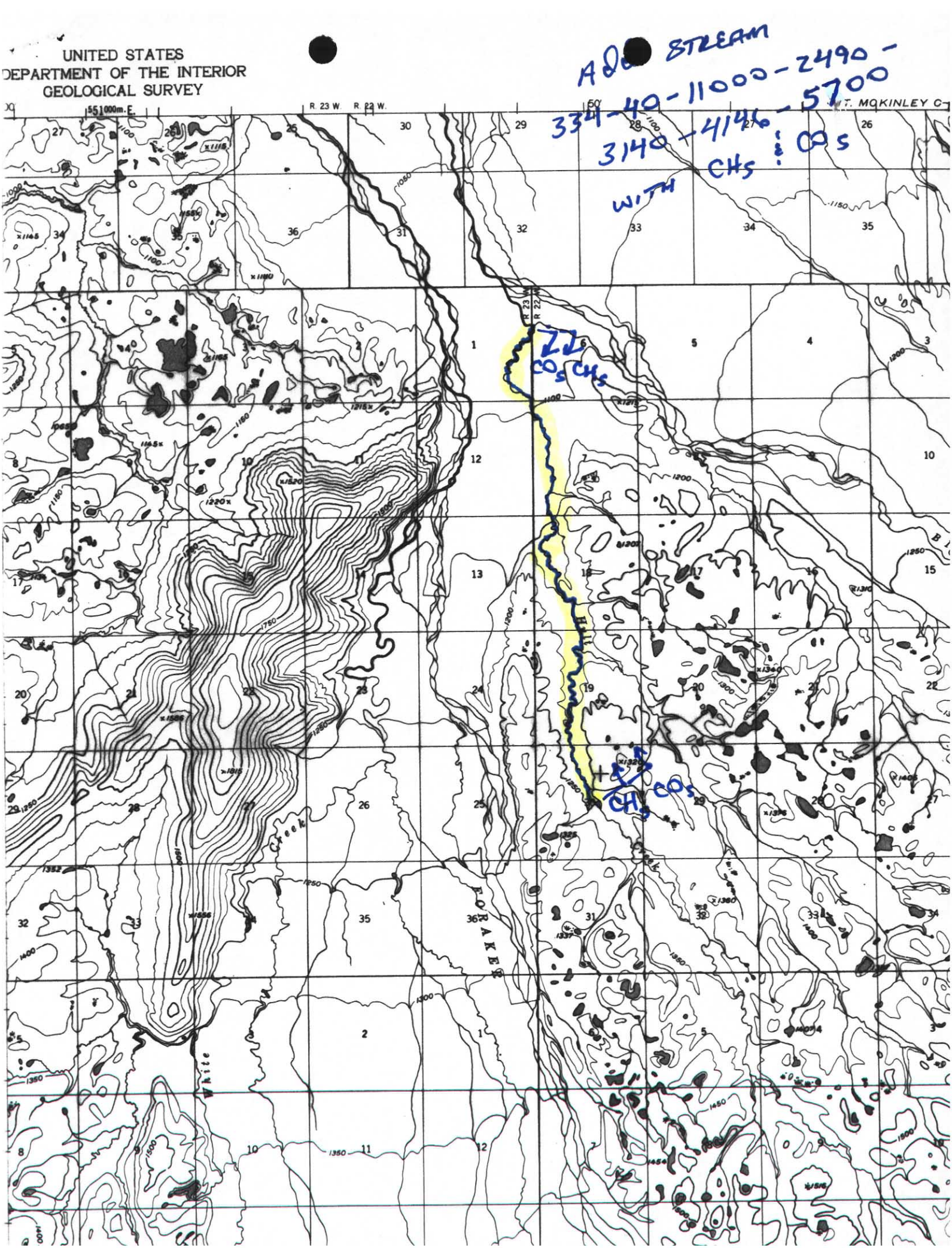
UNITED STATES
DEPARTMENT OF THE INTERIOR
GEOLOGICAL SURVEY