State of Alaska
Department of Fish and Game
Nomination for Waters
Important to Anadromous Fish

B-4, C-4, C-5, D-5

AWC Volume SE SC SW W AR (IN) USGS Quad Mt. McKinley (1:250,000)

Anadromous Water Catalog Number of Waterway 334-40-11000-2490-3140-4146-5010-6045

Name of Waterway ~~WHITE CREEK~~ FORAKER RIVER USGS name X Local name ___

Addition X Deletion ___ Correction ___ Backup Information X

For Office Use

Nomination #	93 078	Regional Supervisor	4/29/92 Date
Revision Year:			
Revision to: Atlas ___ Catalog ___ Both ___		Ed Weiss	1/26/93
Revision Code:	A-1	Drafted	11/4/92 Date

OBSERVATION INFORMATION

Species	Date(s) Observed	Spawning	Rearing	Migration	Anadromous
Coho Salmon	10-15-91	✓			✓

RECEIVED
MAY 0 1992
Alaska Dept. of Fish & Game
Habitat – Region III

Provide any clarifying information, including number of fish observed, location of fish survey data, etc. Attach a copy of the fish survey data, if available. Attach a copy of a map showing location of mouth and upper points of each species, specific stream reaches identified for spawning or rearing, locations of barriers, such as falls.

Comments:
Four (4) coho salmon spawners were observed as indicated on attached map and aerial survey observation form.
Additional information on possible inclusion of waters in which these fish may have reached White Cr. is provided in attached letter from Survey Pilot D. Miller to Schultz dated 10-22-91.

Name of Observer (please print) Keith Schultz

Date: 4-30-92 Signature: [signature]

Address: ADFG - 1300 College Rd
Fbks, AK 99701

To OH 4-30-92

Signature of Area Biologist: [signature]

ALASKA DEPT. FISH & GAME
OCT 13 199
REGION II HABITAT DIVISI

Rev. 12/91

MT. MC KINLEY

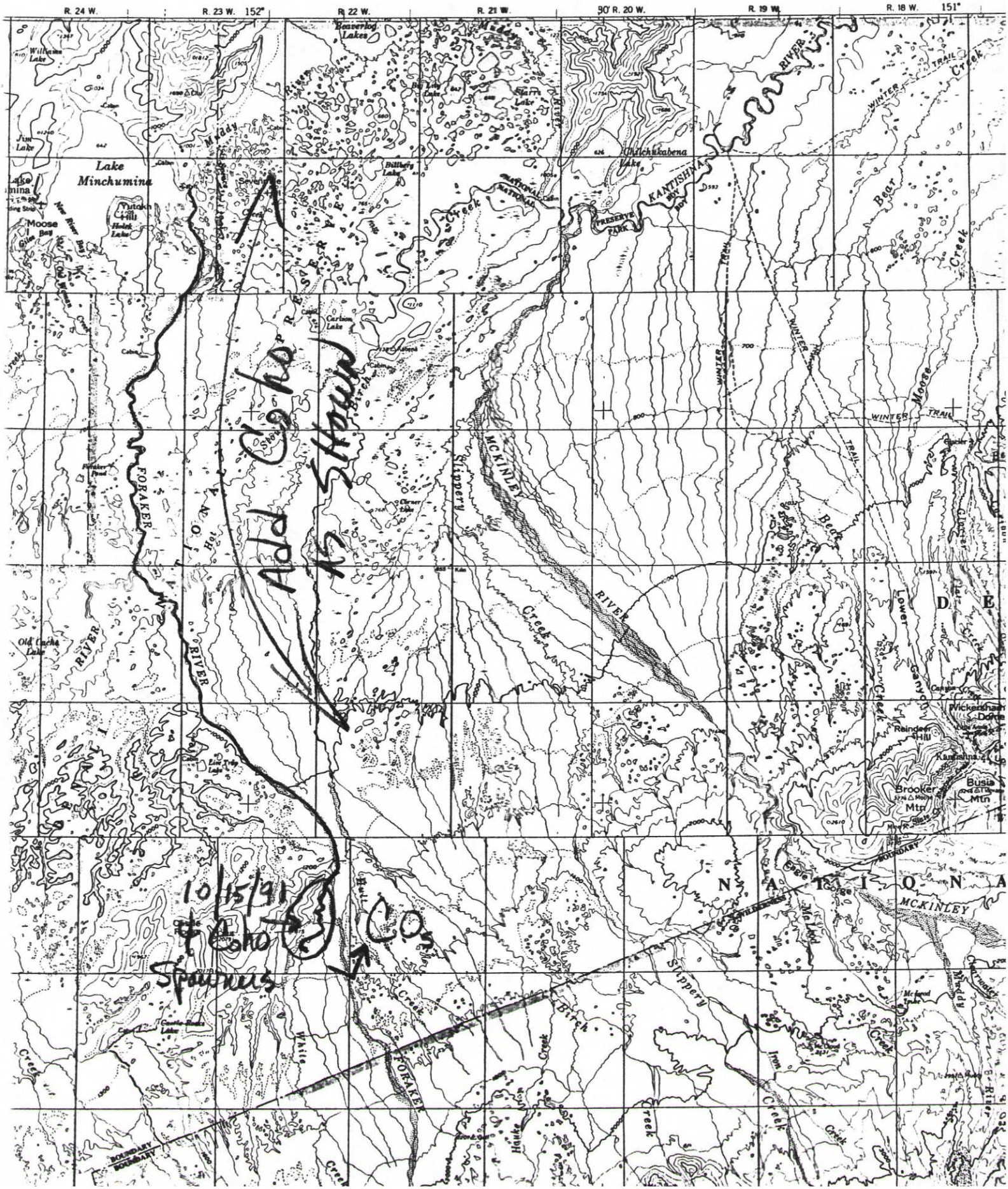
R. 24 W.
R. 23 W.
152°
R. 22 W.
R. 21 W.
30' R. 20 W.
R. 19 W.
R. 18 W.
151°
Lake Minchumina
Moose Bay
Beaverlog Lakes
Billberg Lake
Starrs Lake
Chilchukabena Lake
KANTISHNA
RIVER
WINTER TRAIL
Bear Creek
Moose Creek
Carlson Lake
Slippery Creek
MCKINLEY RIVER
FORAKER RIVER
Old Cache Lake
Lower Ganyo
Reindeer Hill
Kantishna
Brooker Mtn
Busia Mtn
Wickersham Dome
Eagle Gorge
MCKINLEY
Birch Creek
White Creek
Hauke Creek
Iron Creek
Muddy River
Add Coho as Shown
10/15/91
Coho Spawners
CO2

NEW

A-Y-K SALMON ESCAPEMENT OBSERVATIONS

006242

LATITUDE	LONGITUDE	DATE (M D Y)	STREAM NAME	DRAINAGE
63 27 00 N	151 52 10 W	10 15 91	White Creek	Foraker-Muddy-Birch-Kantishna-Tanana-Yukon

CARD NUMBER	LIVE KING	KING CARCASS	KING REDD	LIVE CHUM	CHUM CARCASS	LIVE PINK	PINK CARCASS	LIVE SOCKEYE	SOCKEYE CARCASS	LIVE COHO	COHO CARCASS
100	–	–	–	Ø	Ø	–	–	–	–	–	Ø
101											
102											
103											
104											
105											
106											
107											
108											
109											
110											
111											
112											

CARD NUMBER	UNIDENTIFIED SALMON	SURVEY METHOD	WIND	WEATHER	WATER	WATER VIC.	BOTTOM	TIME	DISTANCE SURVEYED	SPAWN STAGE	RATING	OBSERVER	OBSERVING AGENCY
200		01	2	1	2	3	1-2	1	005	1	3	KS	ADFG

* New System
Surveyed approximately 5 miles of lower portion.
Mouth of creek at 63.27.14 and 151.52.65
Tall timber and shallows along with deeper pools made for poor survey.

CARIBOU AIR SERVICE

DENNIS C. MILLER
446 Hans Way
Fairbanks, AK 99709 (907) 479-2189

October 22, 1991

TO: Keith Schultz

RE: White Creek(Foraker River system) coho salmon.

I talked to Tom Meier with the Denali Park wolf project today about the salmon we observed on October 15. We wondered if the cohos we saw on White Creek might have gotten there via Birch Creek, Hot Slough, Foraker, White Creek, rather than through the Muddy River and Lake Minchumina. The map shows a connection between Hot Slough and the Foraker, but he had no idea if it actually existed or not. Some time when you are in the area it might be interesting to confirm whether such a connection actually exists.

Dennis Miller

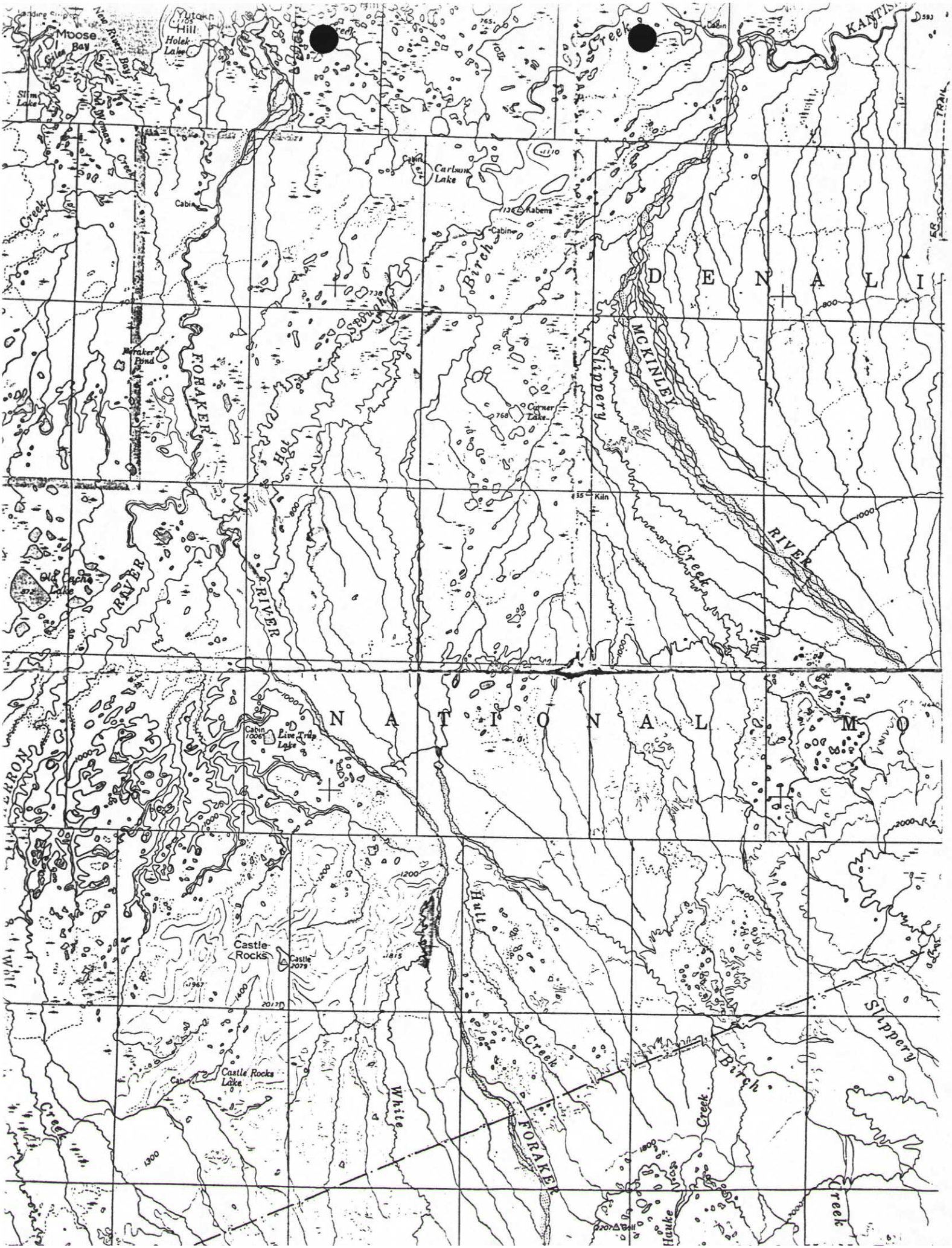

Moose Bay
Yutokn Hill
Holek Lake
Slim Lake
Old Woman Creek
Creek
Cabin
Carlson Lake
Kabena
Birch
Slough
Foraker Pond
FORAKER
Hot
Slippery
MCKINLEY
Corner Lake
Kiln
Creek
RIVER
Old Cache Lake
RIVER
RIVER
D E N A L I
N A T I O N A L M O
Cabin 1006
Live Trap Lake
Hult
Castle Rocks
Castle 2079
Castle Rocks Lake
White
Creek
FORAKER
Birch
Slippery
Creek
Hauke
Creek

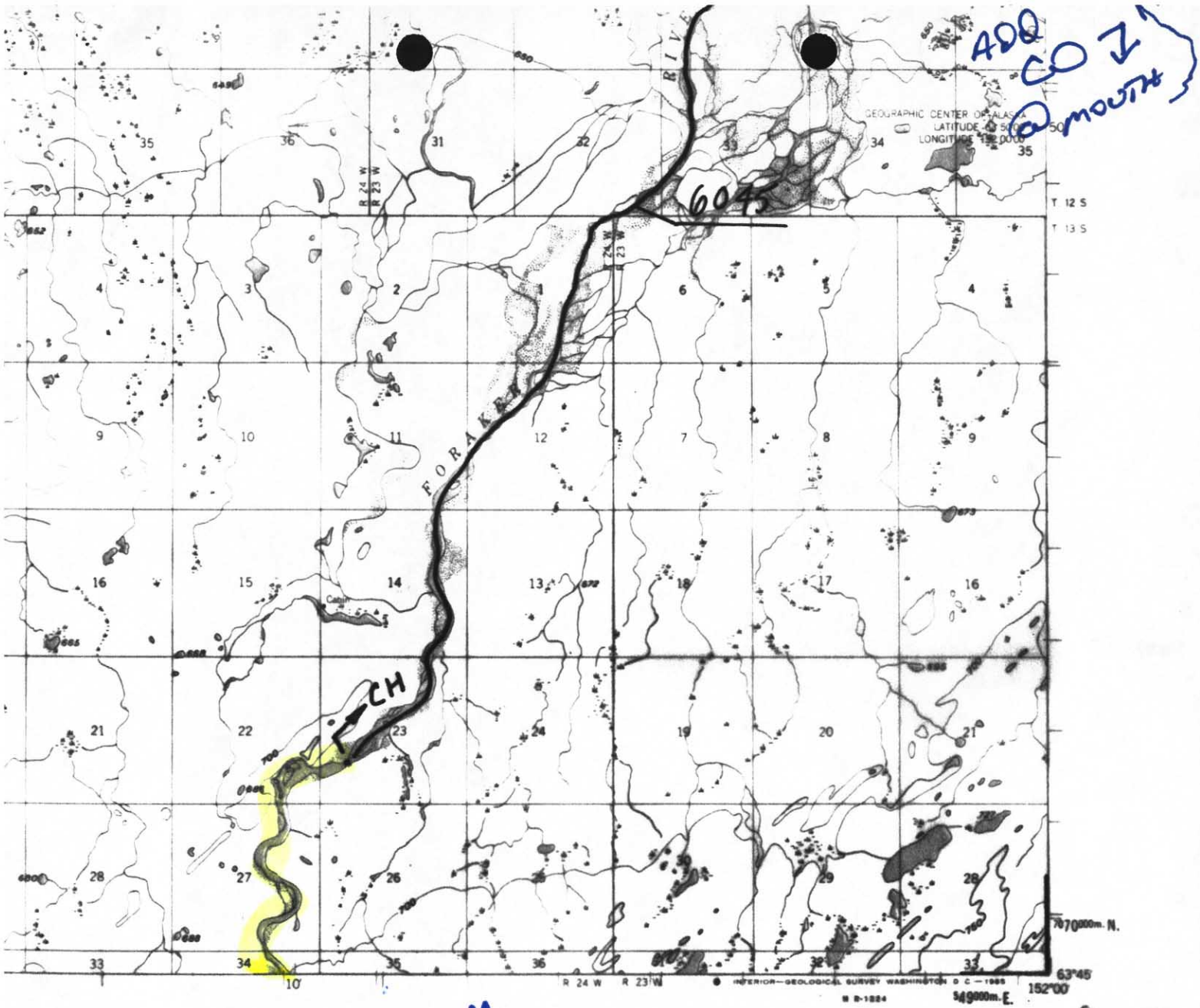

EXTEND 6045 w/ CO PER NOMINATION FOR WHITE CREEK

MT. MC KINLEY (D-5), ALASKA

N6345—W15200/15X30

1953

MINOR REVISIONS 1964

@ 11/81

AWC63 J6745 MTMC D-5

ANC-H/B-06

WATERS CATALOG

LISTED PURSUANT TO AS 16.05.870 (a)

BY	DATE
BB	3/1/83
SJS	11/84

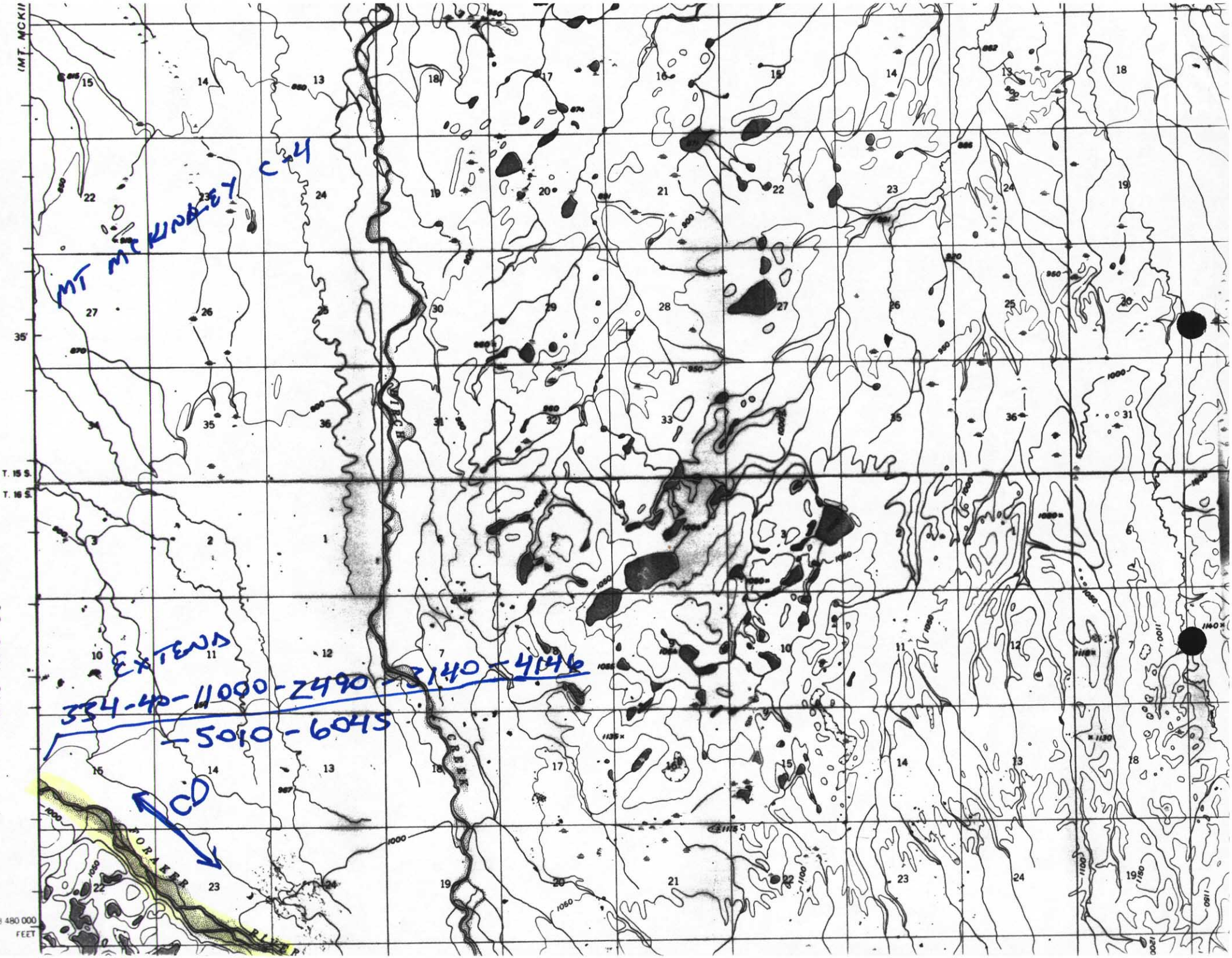
MT. MCKIN
MT MCKINLEY
C-4
35'
T. 15 S.
T. 16 S.
EXTENS
334-40-1000-2490-3140-4146
-5010-6045
CO
FORAKER
3 480 000
FEET

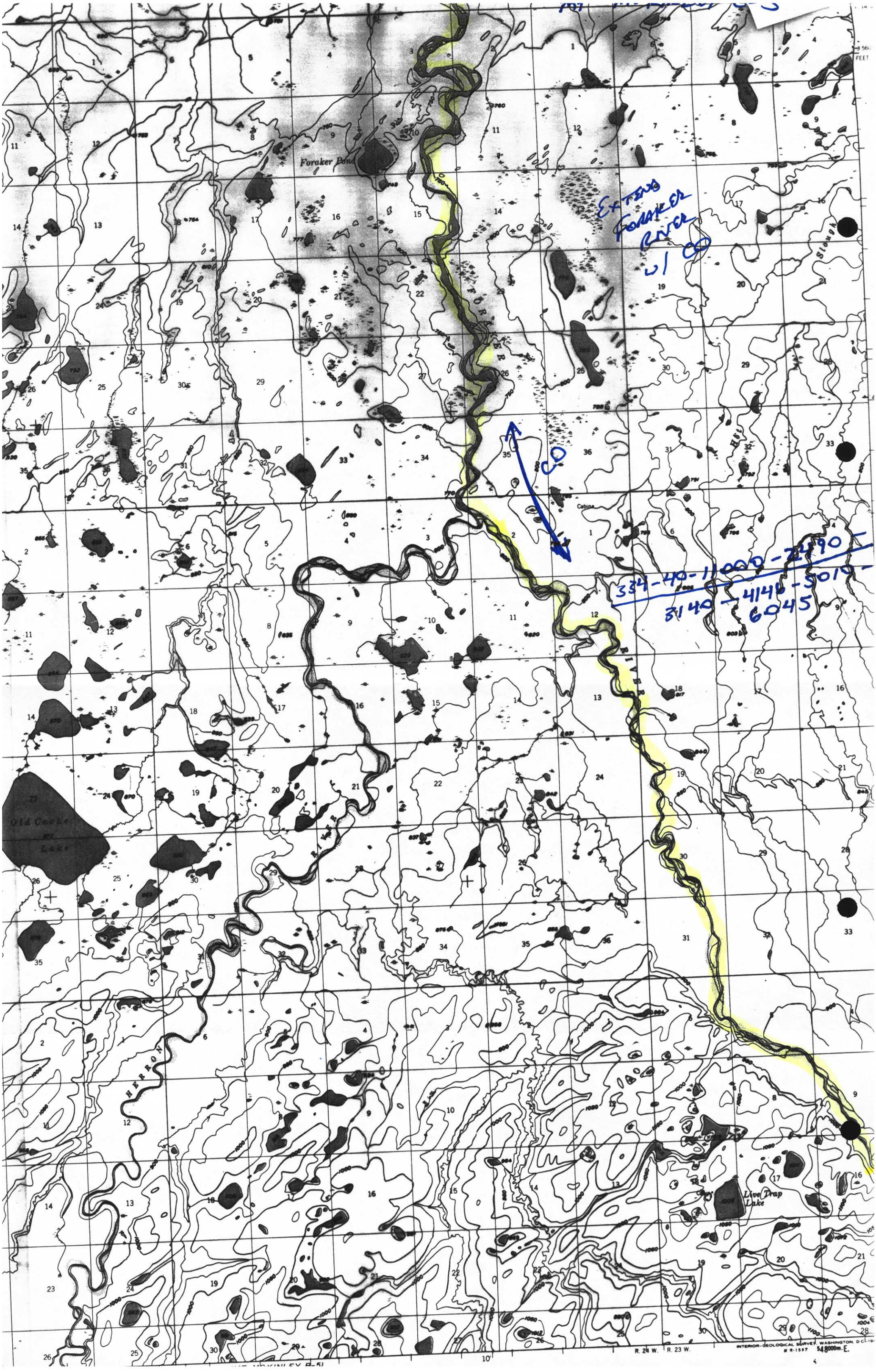
Foraker Pond
Cabins
Old Cache Lake
Live Trap Lake
HERON
Slough
EXTENS FORAKER RIVER w/ CO
CO
334-40-11000-2290
3140-4148-5010-6045
R. 24 W.
R. 23 W.
548000m.E.
INTERIOR-GEOLOGICAL SURVEY, WASHINGTON, D.C.
M R-1597

DEPARTMENT OF THE INTERIOR
GEOLOGICAL SURVEY

334-40-11000-2490-3140-4146-5010-6045

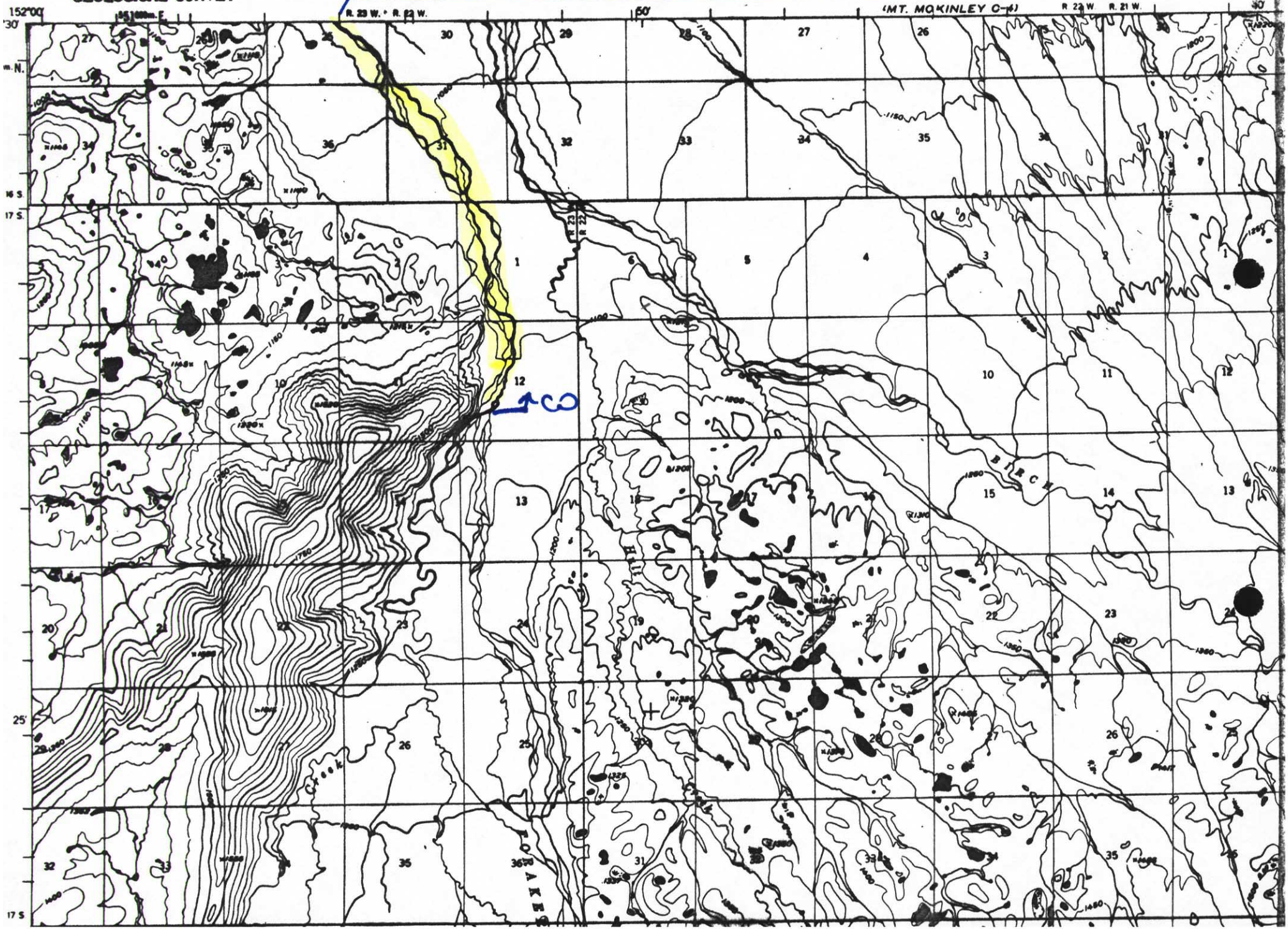

State of Alaska
Department of Fish and Game
Nomination for Waters
Important to Anadromous Fish

B-4, C-4, C-5, D-5

AWC Volume SE SC SW W AR (IN) USGS Quad Mt. McKinley (1:250,000)

334-40-11000-12490-3140-4146-5010-6045-7810

Anadromous Water Catalog Number of Waterway

Name of Waterway WHITE CREEK USGS name X Local name ___

Addition X Deletion ___ Correction ___ Backup Information X

For Office Use

Nomination # 93 078	Regional Supervisor — Date 4/29/92
Revision Year:	
Revision to: Atlas ___ Catalog ___ Both ___	E.O. Weiss — Date 1/26/93
Revision Code:	Drafted — Date 11/4/92

OBSERVATION INFORMATION

Species	Date(s) Observed	Spawning	Rearing	Migration	Anadromous
Coho Salmon	10-15-91	✓			✓

RECEIVED
MAY 01 1992
Alaska Dept. of Fish & Game
Habitat – Region III

Provide any clarifying information, including number of fish observed, location of fish survey data, etc. Attach a copy of the fish survey data, if available. Attach a copy of a map showing location of mouth and upper points of each species, specific stream reaches identified for spawning or rearing, locations of barriers, such as falls.

Comments:

Four (4) coho salmon spawners were observed as indicated on attached map and aerial survey observation form.

Additional information on possible inclusion of waters in which these fish may have reached White Cr. is provided in attached letter from Survey Pilot D. Miller to Schultz dated 10-22-91.

Name of Observer (please print) KEITH SHultz

Date: 4-30-92 Signature:

Address: ADFG - 1300 College Rd
FBKS, AK 99701

To OH 4-30-92

Signature of Area Biologist:

ALASKA DEPT. OF FISH & GAME
OCT 13 1992
REGION II
HABITAT DIVISION

Rev. 12/91

MT. MC KINLEY

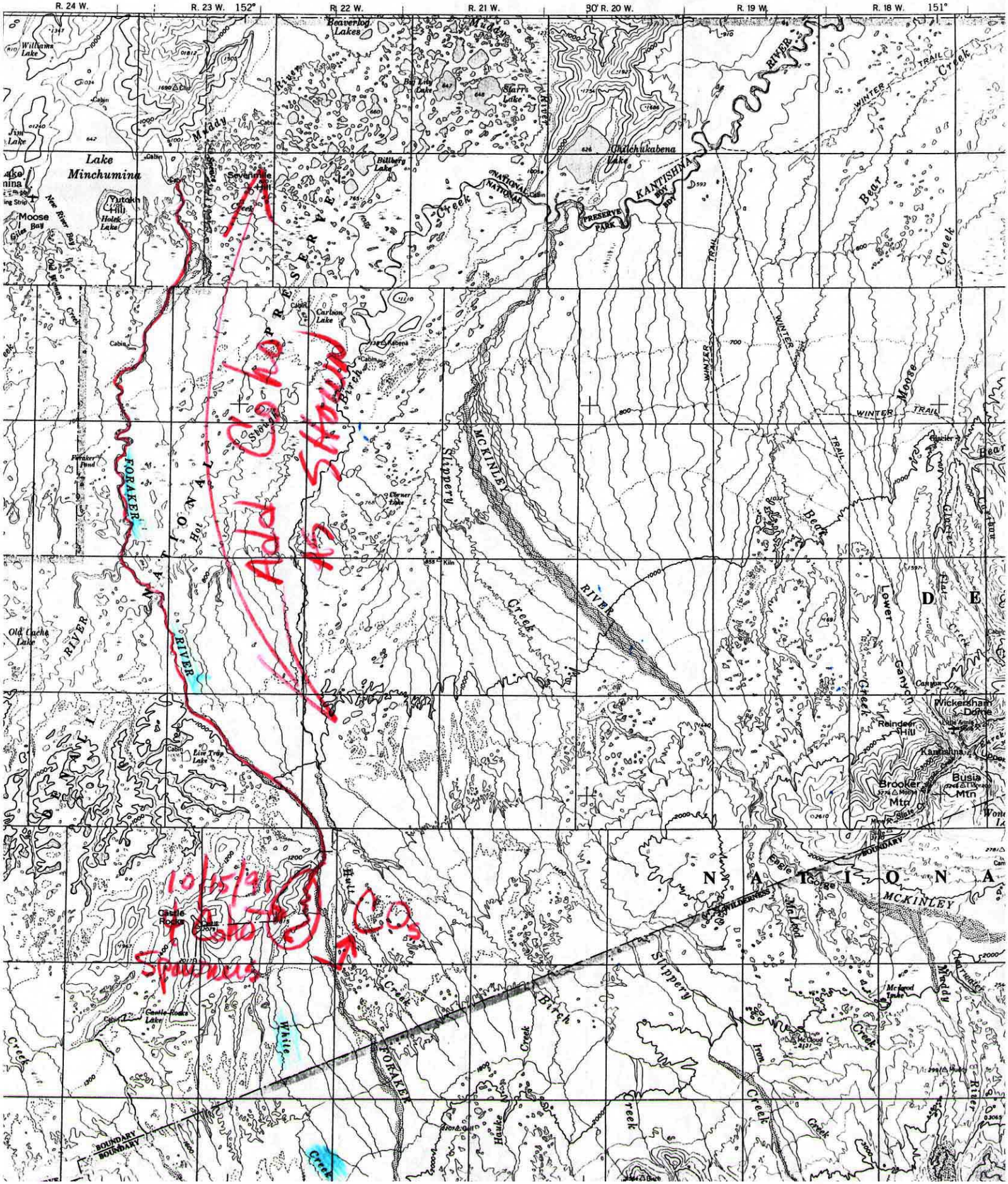
R. 24 W.
R. 23 W.
152°
R. 22 W.
R. 21 W.
30' R. 20 W.
R. 19 W.
R. 18 W.
151°
Lake Minchumina
Beaverlog Lakes
Muddy River
Starr Lake
Chilchukabena Lake
KANTISHNA
PRESERVE PARK
NATIONAL
Billberg Lake
Sevenmile Hill
Yutokh Hill
Holek Lake
Moose Bay
Carlson Lake
Birch Creek
Slippery Creek
MCKINLEY RIVER
FORAKER RIVER
Foraker Pond
Old Cache Lake
Live Trap Lake
Castle Rocks
Castle Rocks Lake
White Creek
Hauke Creek
Iron Creek
Moose Creek
Bear Creek
Lower Ganyo Creek
Wickersham Dome
Reindeer Hill
Kantishna
Brooker Mtn
Busia Mtn
Eagle Gorge
McLeod Lake
McCloud
WINTER TRAIL
BOUNDARY
Add Co Ho Ho
Rs Shown
10/15/91
Co
Spawners

NEW

A-Y-K SALMON ESCAPEMENT OBSERVATIONS

006242

LATITUDE	LONGITUDE	DATE M D Y	STREAM NAME	DRAINAGE
632700 N	1515210 W	10 15 91	White Creek	Foraker - Muddy - Birch - Kantishna - Tanana - Yukon R

CARD NUMBER	LIVE KING	KING CARCASS	KING REDD	LIVE CHUM	CHUM CARCASS	LIVE PINK	PINK CARCASS	LIVE SOCKEYE	SOCKEYE CARCASS	LIVE COHO	COHO CARCASS
100	-	-	-	Ø	Ø	-	-	-	-	4	Ø
101											
102											
103											
104											
105											
106											
107											
108											
109											
110											
111											
112											

CARD NUMBER	UNIDENTIFIED SALMON	SURVEY METHOD	WIND	WEATHER	WATER	WATER VIC.	BOTTOM	TIME	DISTANCE SURVEYED	SPAWN STAGE	RATING	OBSERVER	OBSERVING AGENCY
200		01	2	1	2	3	1-2	1	005	1	3	KS	ADFG

* New System
Surveyed approximately 5 miles of lower portion.
Mouth of creek at 63.27.14 and 151.52.65
Tall timber and shaddows along with deeper pools made for poor survey.

CARIBOU AIR SERVICE

DENNIS C. MILLER
446 Hans Way
Fairbanks, AK 99709 (907) 479-2189

October 22, 1991

TO: Keith Schultz

RE: White Creek(Foraker River system) coho salmon.

I talked to Tom Meier with the Denali Park wolf project today about the salmon we observed on October 15. We wondered if the cohos we saw on White Creek might have gotten there via Birch Creek, Hot Slough, Foraker, White Creek, rather than through the Muddy River and Lake Minchumina. The map shows a connection between Hot Slough and the Foraker, but he had no idea if it actually existed or not. Some time when you are in the area it might be interesting to confirm whether such a connection actually exists.

Dennis Miller

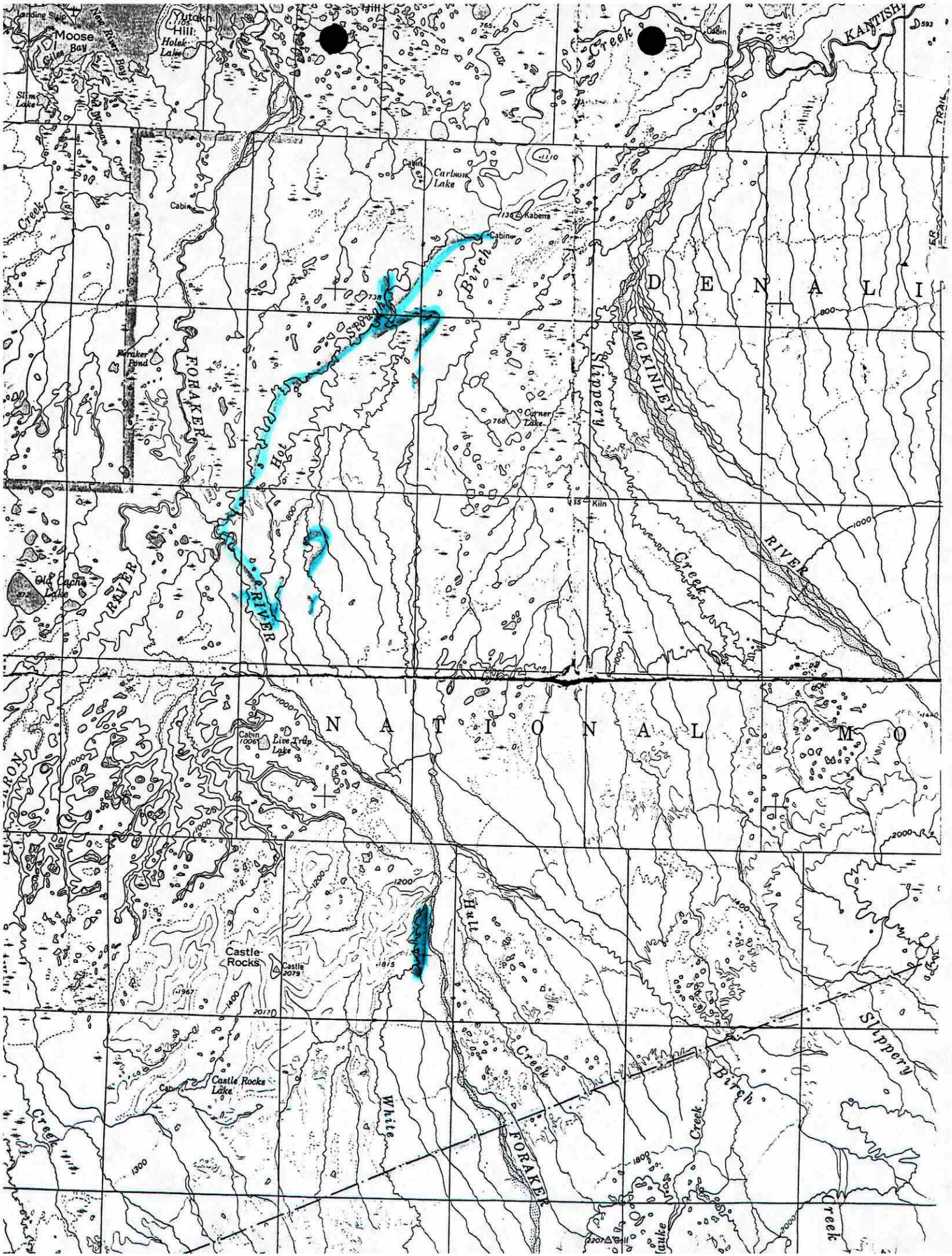

Moose Bay
Yutokh Hill
Holek Lake
Slim Lake
Carlson Lake
Kabena
Cabin
Birch
Slough
Hot
FORAKER
RIVER
Foraker Pond
Old Cache Lake
Corner Lake
Slippery
MCKINLEY
Kiln
Creek
KANTISH
D E N A L I
N A T I O N A L M O
Cabin 1006
Live Trap Lake
Castle Rocks
Castle 2079
Castle Rocks Lake
Hult
White
Creek
Birch
Slippery
FORAKER

DEPARTMENT OF THE INTERIOR
GEOLOGICAL SURVEY
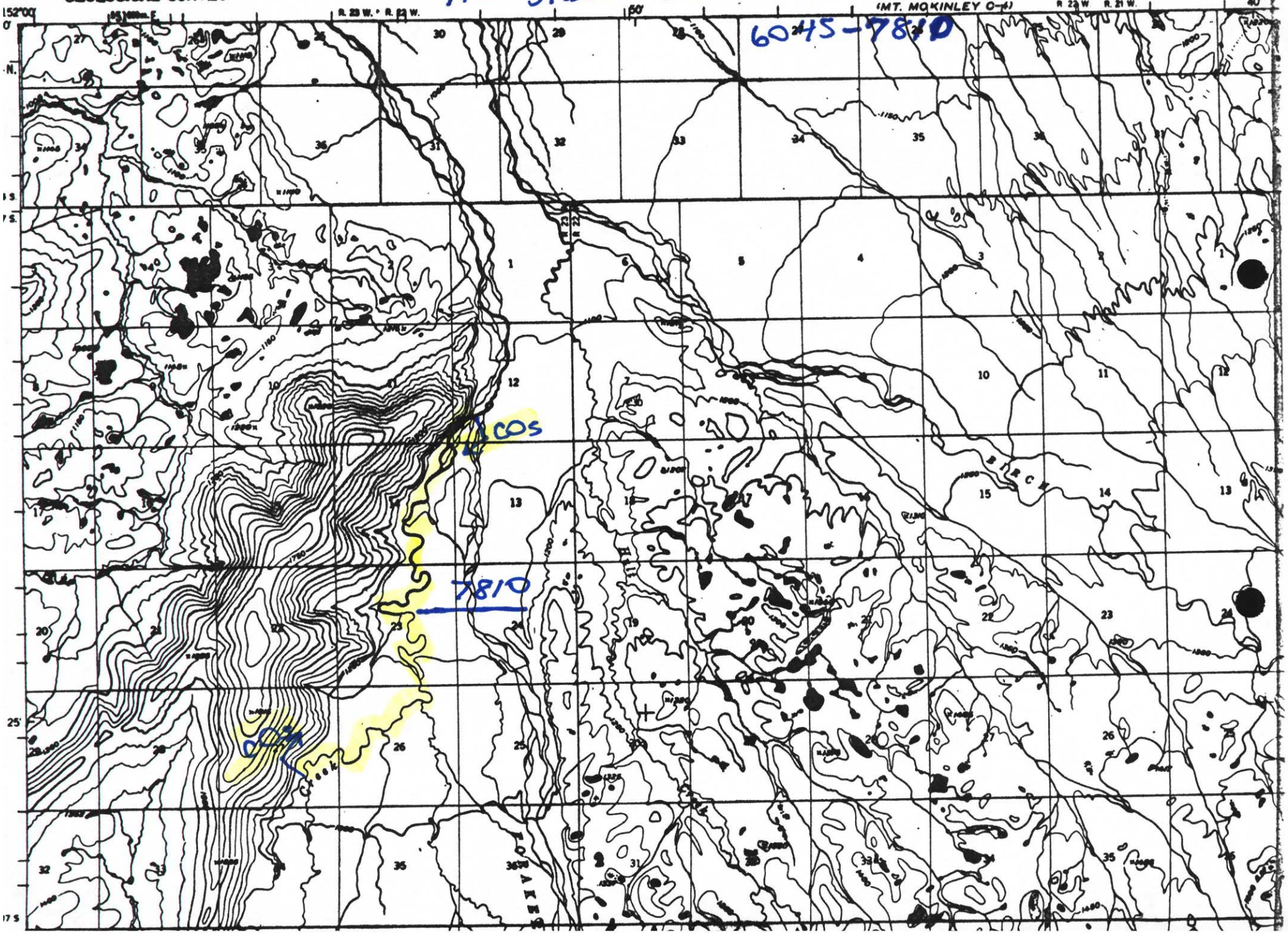
Add STREAM 334-40-11000-2490-3140-4146-5010-6045-7810