State of Alaska
Department of Fish and Game
Nomination for Waters
Important to Anadromous Fish

1987
Year of Revision

87-348

ALASKA DEPT. OF FISH & GAME
NOV 10 1986
REGION II
HABITAT DIVISION

Anadromous Water Catalog Volume Interior

USGS Quad Lime Hills C-6

Name of Waterway trib to Swift River

Anadromous Water Catalog Number of Waterway
335-30-16600-2070-3095-4017

Change to _____ Atlas
_____ Catalog
X Both

Addition X

Deletion _____

Correction _____

Name addition:

USGS name _____

Local name _____

For Office Use

Nomination # _____

Regional Supervisor 11/2/86 Date

OK SJS 11/19/86

Drafted FI 11/12 Date

Species	Date(s) Observed	Spawning	Rearing	Migration
CO	8/21/86		CO	

Comments: Provide any clarifying information, including number of fish observed, location of fish survey data, etc.

Estimated from helicopter observation and results of survey for 335-30-16600-2070-3095 (see atchd form). Upper limit at T17N, R.32W, Sec 35, S.M.

Attach a copy of a map showing location of mouth and upper points of each species, specific stream reaches identified for spawning or rearing, locations of barriers, such as falls. Attach a copy of the fish survey data, if available.

Name of Observer (please print) K. Sundberg, C. Landry

Date: 10/7/86 Signature: [signature]

Address: ADF&G - Anchorage

Signature of Area Biologist: R. Flint Francisco

FISH HABITAT SURVEY

8/86
x-17.4
+ 6.3

Observer(s) Sandberg Landry Watershed No. 2070

Stream No. 3095 Stream Name ~

Weather
Clear
Prt. Cloudy
Cloudy

Stream Stage
High
Low
Medium

Precip.
Today Trace
Yesterday 0
This Week mod

Altitude 1100 M.S.L U.S.G.S. Quad LH C-6

Lat. 61°21'4" N Long. 155°36'0" W

Temp: Air 52 Water 38 Time 1500 Date 21 Aug 86

Water Q.
Muddy
Murky
Stained
Clear

Substrate %
Mud —
Sand 5
Gravel 90
Cobble 5
Boulder —
Bedrock —

Habitat Quality 1 → 5
Poor Excell

Spawning 4
Rearing 4
Migration 4

Flow:
LOOKING
UPSTREAM

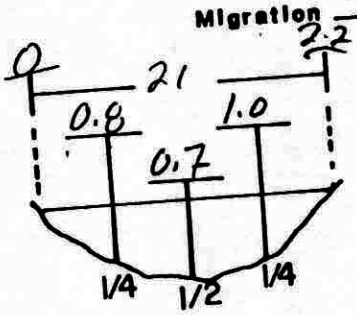

V= 0 3.0 2.7 3.3 0.7

Length mm.	Fish Species: K	CO	S	DV/AC	W	SF	SC			
		70								
		38								
		44								
		43								
		43								
		41								
		38								
		42								
		43								

Gear EF

Sampling Time 214 — 7660 / 7766 / 214

Est. Area Sampled 100 X 20

Est Sampling Efficiency 60%

Channel Diagram (include bank&stream features, vegetation)



LOOKING UPSTREAM

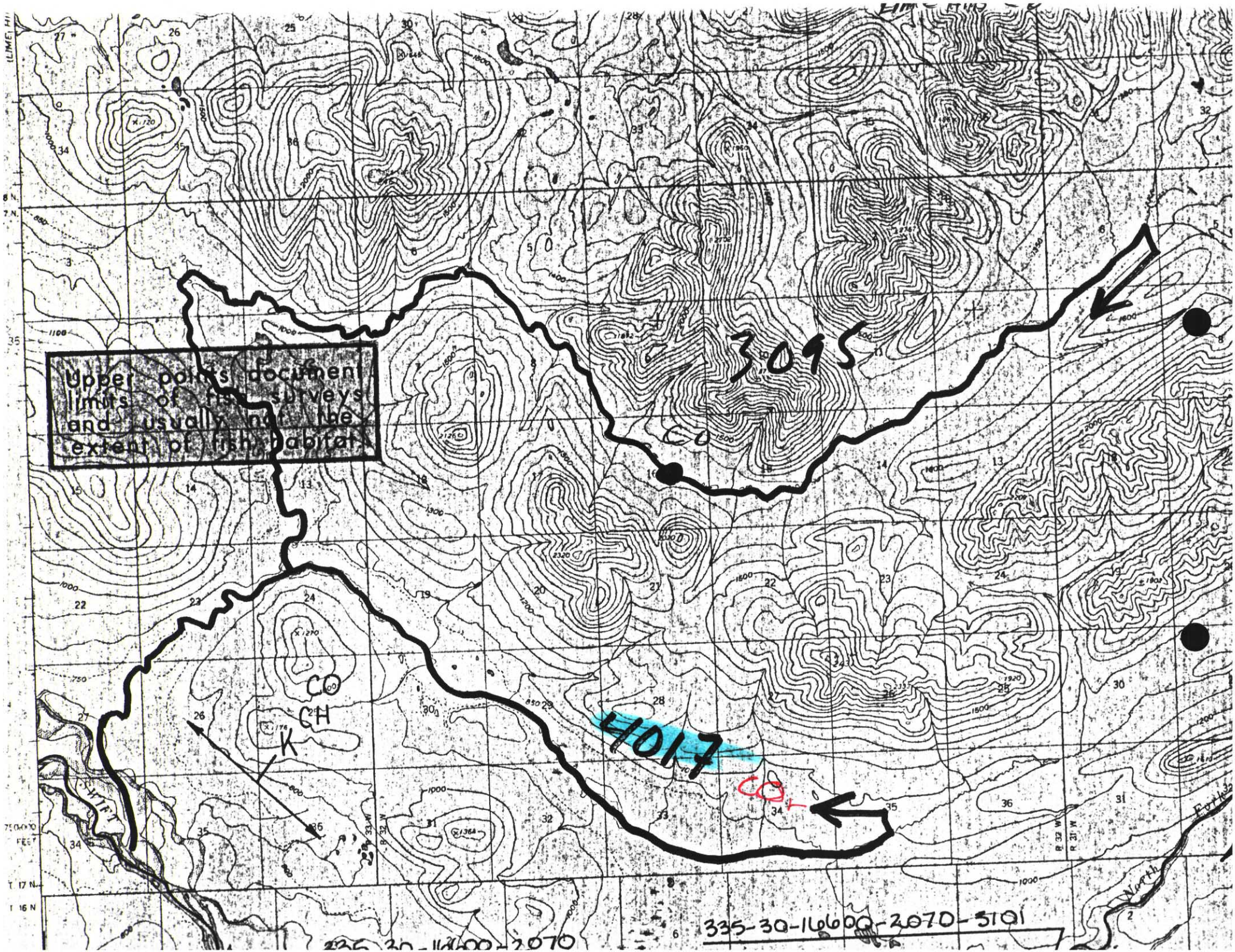
Upper points document limits of fish surveys and usually not the extent of fish habitat
3095
CO
4017
CO
CH
K
335-30-16600-2070-5101
335-30-16600-2070