State of Alaska
Department of Fish and Game
Nomination for Waters
Important to Anadromous Fish

1987
Year of Revision
87-347

ALASKA DEPT. OF FISH & GAME
NOV 10 1986
REGION II
HABITAT DIVISION

Anadromous Water Catalog Volume Interior

USGS Quad Slime Hills C-6

Name of Waterway Trib. to Swift River

Anadromous Water Catalog Number of Waterway
335-30-16600-2070-3095

Change to _____ Atlas
_____ Catalog
X Both

Addition X

Deletion _____

Correction _____

Name addition:

USGS name _____

Local name _____

For Office Use

Nomination # _____

Regional Supervisor 11/12/86 Date

OK SJS 11/11/86

Drafted F1 11/12 Date

Species	Date(s) Observed	Spawning	Rearing	Migration
CO	8/21/86		CO	

Comments: Provide any clarifying information, including number of fish observed, location of fish survey data, etc.

Electroshocked sample. Upstream limits estimated from helicopter overflight observation. Upper limit at T17N, R31W, Sec6, S.M.

Attach a copy of a map showing location of mouth and upper points of each species, specific stream reaches identified for spawning or rearing, locations of barriers, such as falls. Attach a copy of the fish survey data, if available.

Name of Observer (please print) K. Sundberg, C. Landry

Date: 10/7/86 Signature: [signature]

Address: ADF&G - Anchorage

Signature of Area Biologist: R. Phil Francisco

FISH HABITAT SURVEY

8/86
x-17.4
+ 6.3

Observer(s) Sandberg Landry Watershed No. 2070

Stream No. 3095 Stream Name ~

Weather: Clear, Prt. Cloudy, **Cloudy**

Stream Stage: **High**, Low, Medium

Precip. Today Trace
Yesterday 0
This Week mod

Altitude 1100 M.S.L U.S.G.S. Quad LH C-6

Lat. 61°21'4" N Long. 155°36'0" W

Temp: Air 52 Water 38 Time 1500 Date 21 Aug 86

Water Q.: Muddy, Murky, Stained, **Clear**

Substrate %: Mud —, Sand 5, Gravel 90, Cobble 5, Boulder —, Bedrock —

Habitat Quality 1 ⟶ 5 (Poor, Excell)

Spawning 4
Rearing 4
Migration 4

Flow: LOOKING UPSTREAM

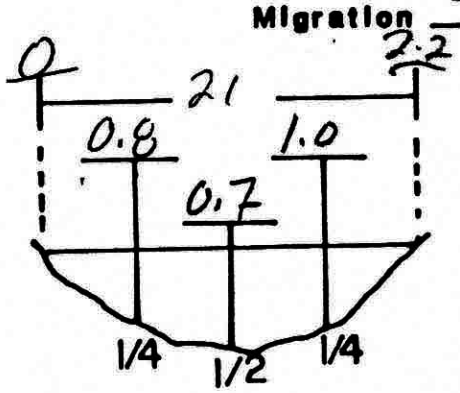

v= 0 3.0 2.7 3.3 0.7

Fish Species

K	CO	S	DV/AC	W	SF	SC			
	70								
	38								
	44								
	43								
	43								
	41								
	38								
	42								
	43								

Length mm.

Gear EF 7680 Est. Area Sampled 100 X 20

7766

Sampling Time 214 214 Est Sampling Efficiency 60%

Channel Diagram (include bank&stream features, vegetation)



LOOKING UPSTREAM

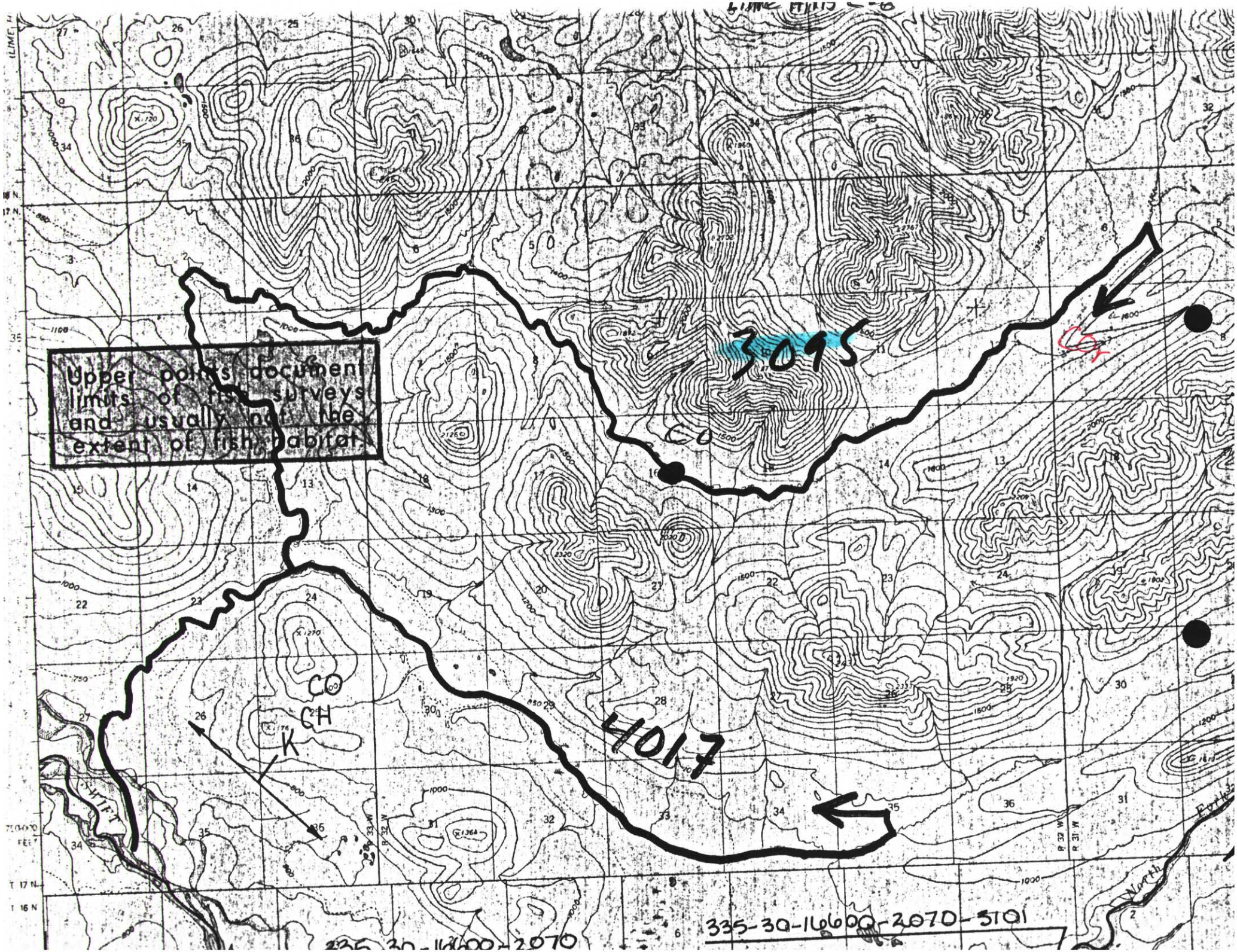
Upper points document limits of fish surveys and usually not the extent of fish habitat.
3095
CO
4017
CO
CH
K
SWIFT
North Fork
335-30-16600-2070-5101
335-30-16600-2070