State of Alaska
Department of Fish and Game
Nomination for Waters
Important to Anadromous Fish

1987
Year of Revision

87-328

Anadromous Water Catalog Volume ~~[illegible]~~ Interior

USGS Quad (78) Lime Hills A-4 & A-5

Name of Waterway tributary to Telaquana R

Anadromous Water Catalog Number of Waterway
335-30-16600-2040-3190-4008

Change to _____ Atlas
_____ Catalog
X Both

Addition X

Deletion _____

Correction _____

Name addition:

USGS name —

Local name —

For Office Use

Nomination # _____

[signature] 11/2/86
Regional Supervisor Date

OK STS 11/18/86

F1 11/12
Drafted Date

Species	Date(s) Observed	Spawning	Rearing	Migration
K	8/19/86		K	

Comments: Provide any clarifying information, including number of fish observed, location of fish survey data, etc.

collected by electrofishing; upper limit = T11N, R30W, Sec 22, S.M.

Attach a copy of a map showing location of mouth and upper points of each species, specific stream reaches identified for spawning or rearing, locations of barriers, such as falls. Attach a copy of the fish survey data, if available.

Name of Observer (please print) Brad Hahn, Jim Mauney

Date: 10/7/86 Signature: Brad Hahn

Address: 333 Raspberry Rd
Anchorage AK 99518

Signature of Area Biologist: R. Kim Francisco

FISH HABITAT SURVEY

8/86

X-6mi

Observer(s) Mauney Sundberg Watershed No. 2040-3190

Stream No. 4008 Stream Name Trib to Telaquana R.

Weather: Clear (circled), Prt. Cloudy, Cloudy

Stream Stage: High (circled), Low, Medium

Precip. Today 0

Yesterday mod

This Week mod

Altitude 900 M.S.L U.S.G.S. Quad Lime Hills A-4

Lat. 61° 01' 00" N Long. 154° 29' 6" W

Temp: Air 67 Water 46 Time 1718 Date 8/19/86

Water Q.: Muddy, Murky, Stained (circled), Clear

Substrate %

	Mud	
1/4	Sand	10
3	Gravel	40
12'	Cobble	50
	Boulder	
	Bedrock	

Habitat Quality 1 ⟶ 5 (Poor, Excell)

Spawning 2

Rearing 3

Migration 3

Flow: LOOKING UPSTREAM

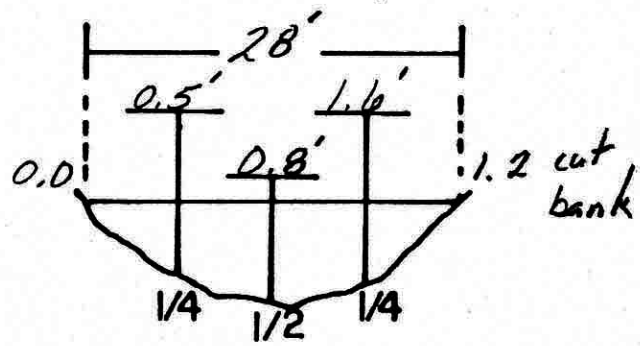

28
21
14
7

V= 0.0 2.8 3.3 1.6 1.7

Fish Species

Length mm.	K	CO	S	DV/AC	W	SF	SC	Burbot		
	75							11"		
	69						?			

Gear E F 1729 1052 Est. Area Sampled 25 x

Sampling Time 677 sec 677 Est Sampling Efficiency 50%

Channel Diagram (include bank&stream features, vegetation)



LOOKING UPSTREAM



Prepared by the Army Map Service
Edited and published by the Geological Survey
Control by USC&GS and USCE
Topography by photogrammetric methods from aerial photographs taken 1957, field annotated 1953 - 1954. Map not field checked
Universal Transverse Mercator projection, 1927 North American datum
10,000 foot grid based on Alaska coordinate system, zone 5
1000-meter Universal Transverse Mercator grid ticks, zone 5, shown in blue
Land lines represent unsurveyed and unmarked locations predetermined by the Bureau of Land Management
Folio 5-12, Seward Meridian

TRUE NORTH
MAGNETIC NORTH
APPROXIMATE MEAN DECLINATION, 1954

FOR SALE B
FAIRBANKS, ALASKA DENVER
A FOLDER DESCRIBING TOPOGRAP

MAP NO. A-4 OF 78

LEGEND

S Sockeye Salmon
K King Salmon
CO Coho Salmon
P Pink Salmon
CH Chum Salmon
SH Steelhead Trout
DV Dolly Varden
AC Arctic Char
SF Sheefish

Subscript
s - Known Spawning
r - Rearing
* m - Migration

* Migration upstream is assumed for stream reaches where

COMP. DRC
DRAWN CB
REVISED DRC
APPROVED ERL
DATE 4/82

N
SCALE
1" = 1 MILE

PROJ. TITLE
ANADR
ANADROMO

MAP TITLE
LIME

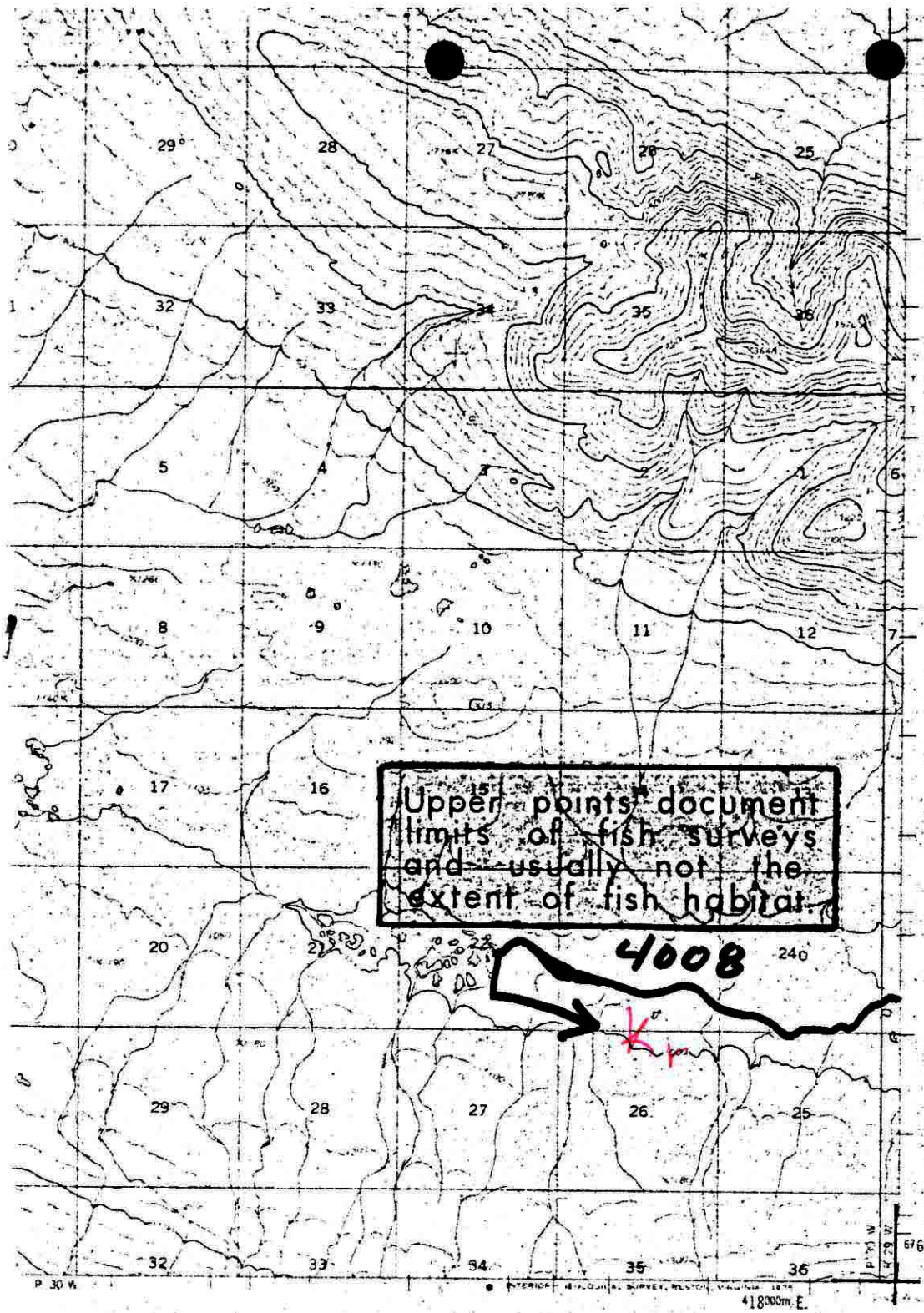
Upper points document limits of fish surveys and usually not the extent of fish habitat.
4008
Lime Hills A-5
61°00'
154°30'
6764000m N.
418000m E.
ROAD CLASSIFICATION
LIME HILLS (A-5), ALASKA
1954
MINOR REVISIONS 1975
RESTON, VIRGINIA 22092
AVAILABLE ON REQUEST