State of Alaska
Department of Fish and Game
Nomination for Waters
Important to Anadromous Species

1986
Year of Revision
86-429

Approved

Name of Waterway Springs 7

AWC# of Waterway 334-40-11000-2490-3416-

AWC Volume & Number Interior 6 4020-5014

USGS Quad Big Delta (A-3)

Addition X
Deletion ____

Correction ____
Change ____

Change to ____ Atlas
____ Catalog
X Both

| | |
|---|---|
| [signature] Regional Supervisor | 11/4/85 Date |
| ck SGS | 11/4/85 |
| Tom Bucceri Drafted | 11-15-85 |

| Species | Date(s) Observed | Spawning | Rearing | Migration |
|---|---|---|---|---|
| Coho salmon | 7/79 & 1985 | | X | |
| | | | | |
| | | | | |
| | | | | |

Comments: Provide any clarifying information, including number of fish observed, location of fish survey data, etc.

During grayling surveys many juvenile coho were observed utilizing this springs.

Attach a copy of a map showing location of mouth and upper points of each species, specific stream reaches identified for spawning or rearing, locations of barriers, such as falls. Attach a copy of the fish survey data, if available.

Name of Observer (please print) Bill Ridder (FB Delta Jct)

Date: 11/4/85 Signature: W. C. Ridder

Address: BOX 605
Delta Jct. AK. 99737

ALASKA DEPT. OF FISH & GAME
NOV -5 1985
REGION II
HABITAT DIVISION

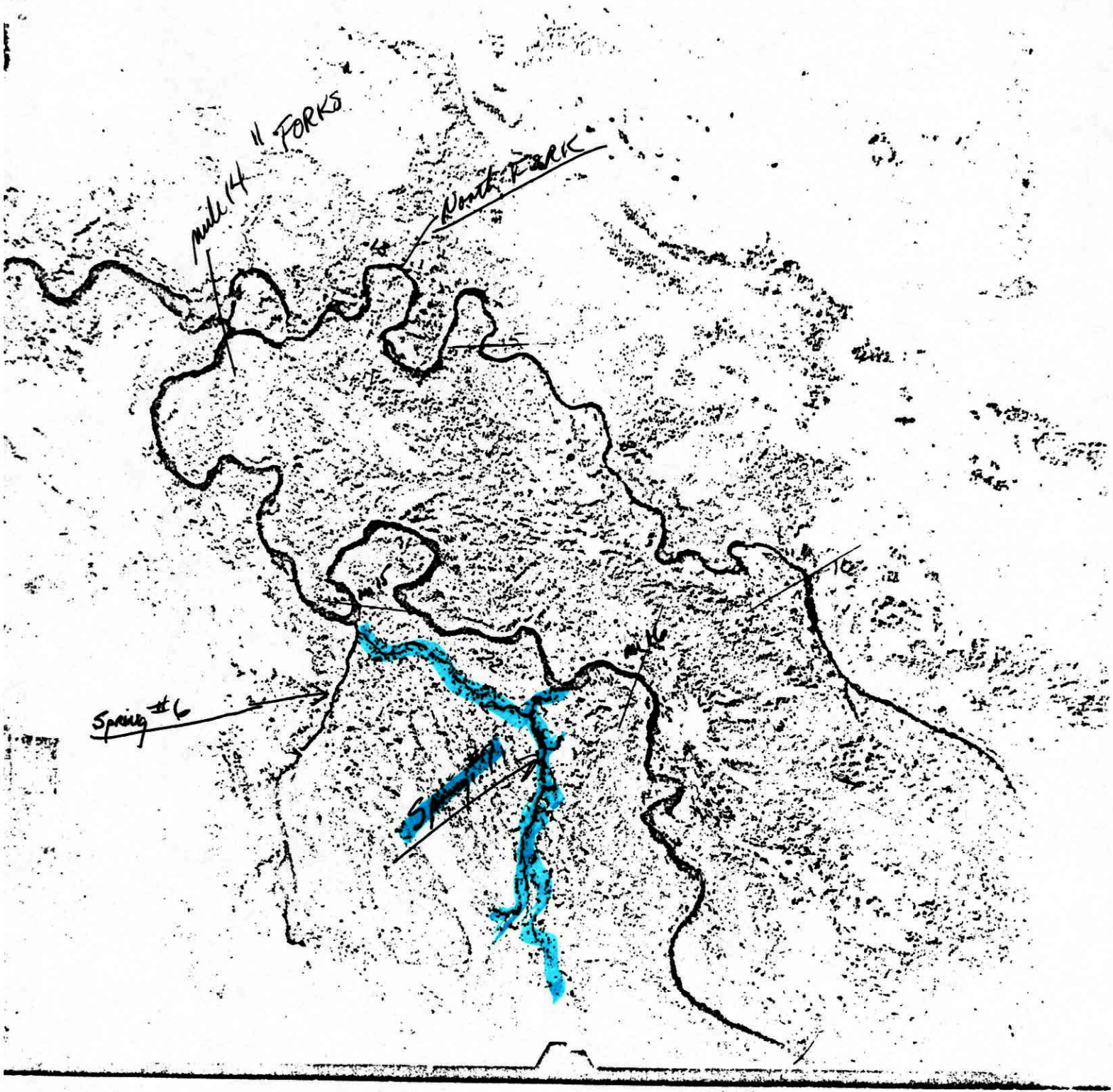

mile 14
11 FORKS
North FORK
Spring #6

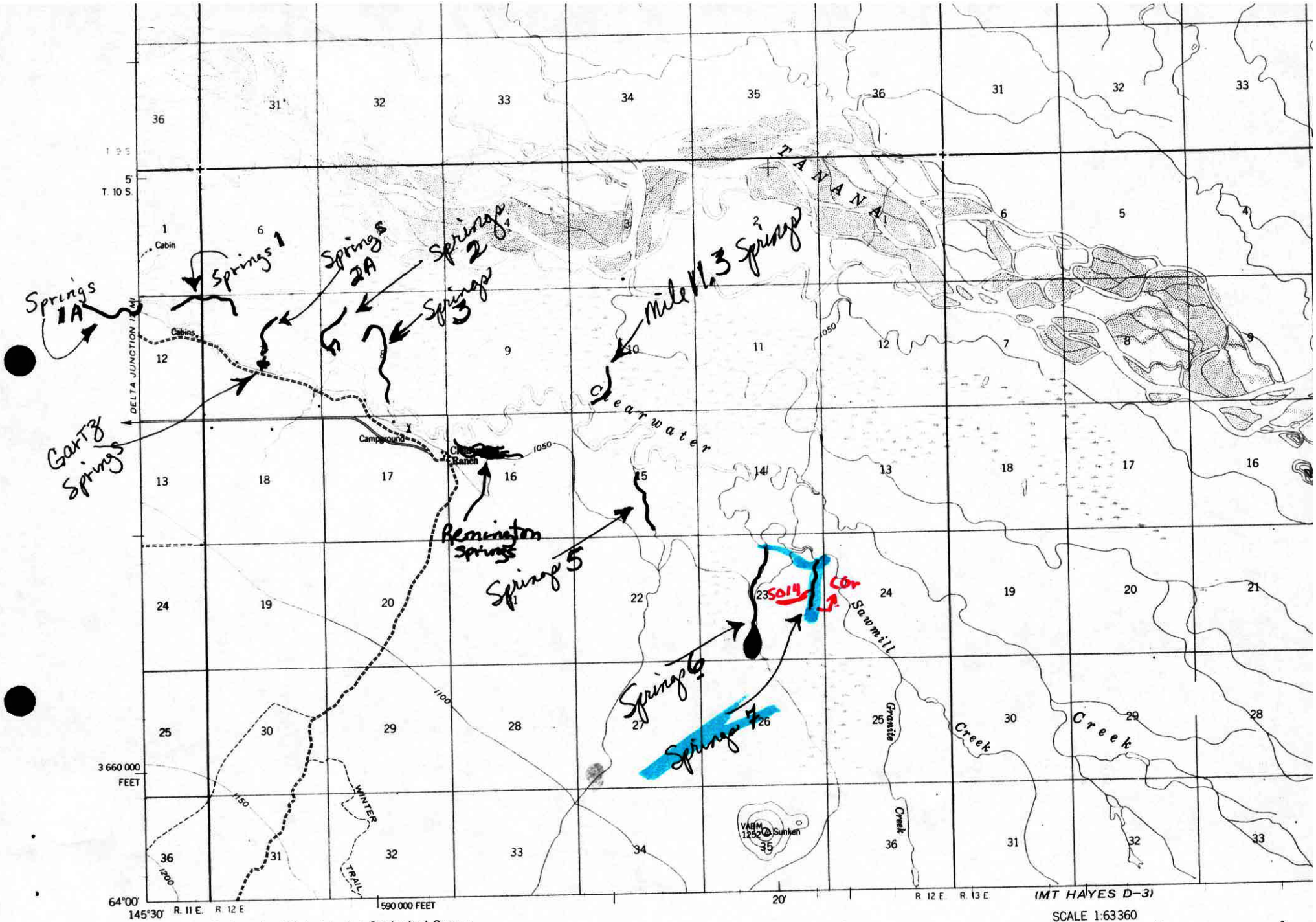


Mapped, edited, and published by the Geological Survey

Control by USGS and USC&GS

Topography by photogrammetric methods from aerial photographs taken 1951, 1952, and 1954, field annotated 1955. Map not field checked

Universal Transverse Mercator projection, 1927 North American datum
10,000-foot grid based on Alaska coordinate system, zone 3
1000-metre Universal Transverse Mercator grid ticks.

TRUE NORTH
MAGNETIC NORTH
29½°

SCALE 1:63360

CONTOUR INTERVAL 50 FEET
NATIONAL GEODETIC VERTICAL DATUM OF 1929

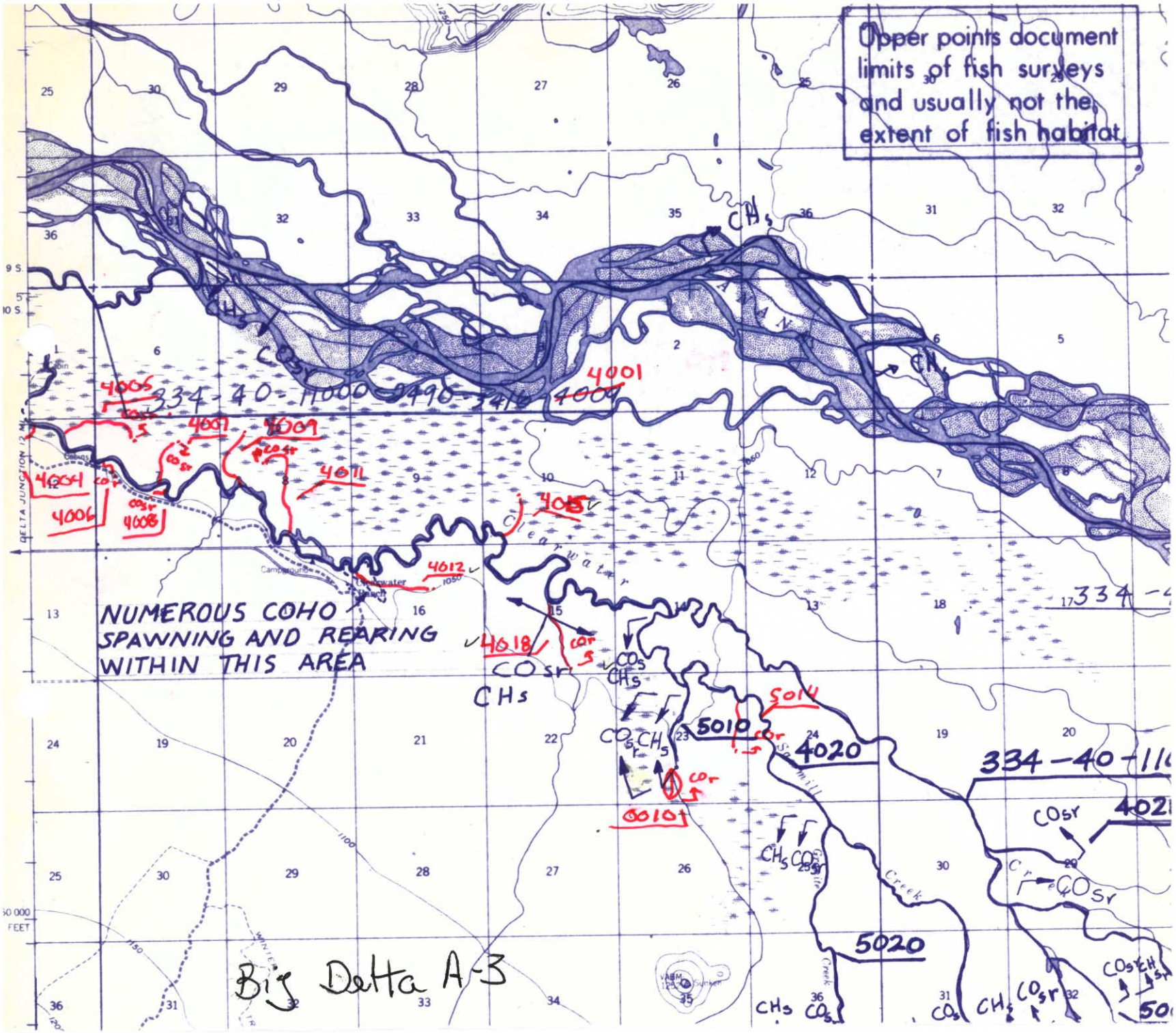
Upper points document limits of fish surveys and usually not the extent of fish habitat.
NUMEROUS COHO SPAWNING AND REARING WITHIN THIS AREA
Big Delta A-3
334-40-11000-2490-3416-4004
4001
4005
4007
4009
4004
4006
4008
4011
4015
4012
4018
5010
5014
4020
0010
5020
334-40-11
Clearwater
Creek
Campground
Clearwater Ranch
DELTA JUNCTION 12 MI.
9 S.
10 S.
60 000 FEET

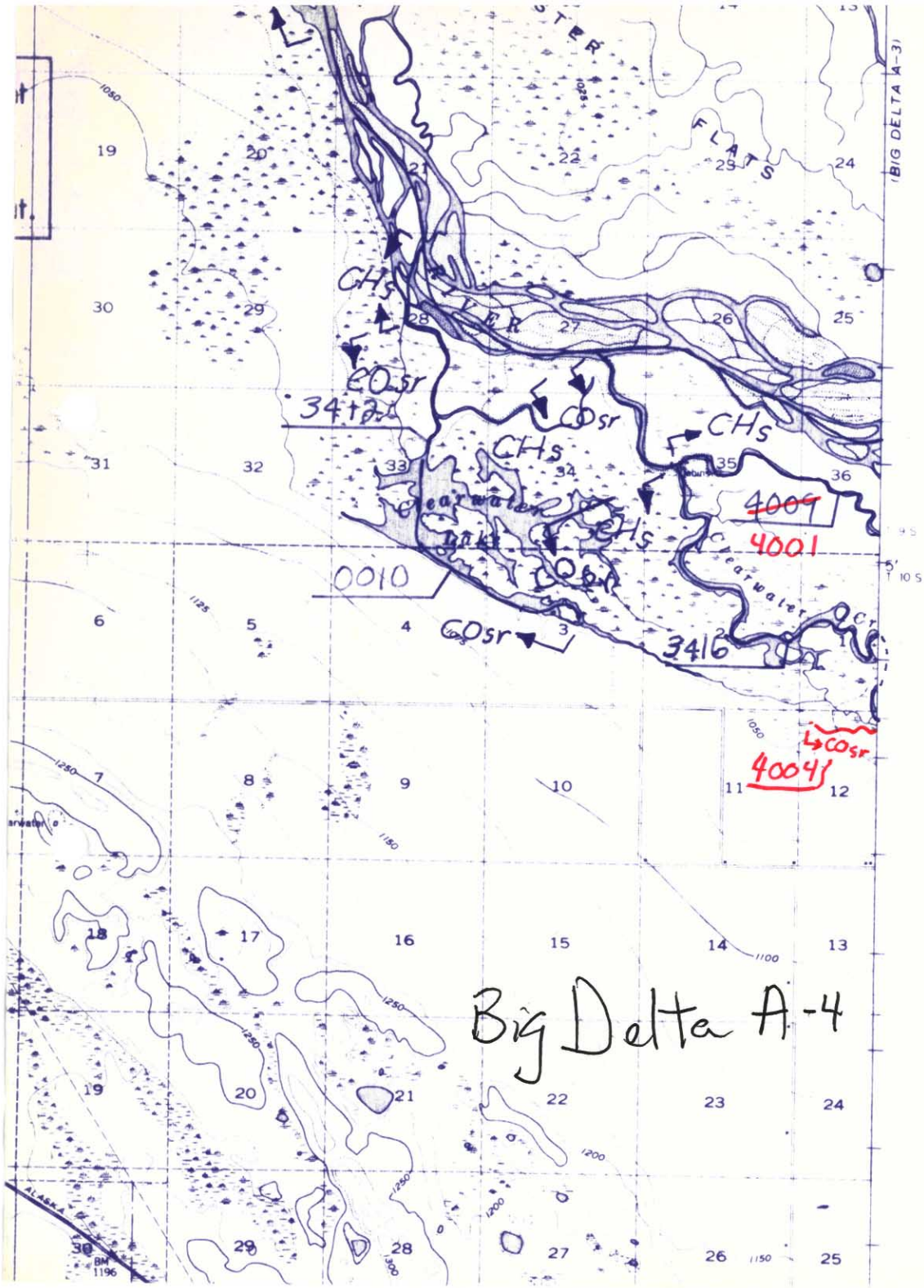

Big Delta A-4
(BIG DELTA A-3)
FLATS
CHs
COsr
3412
0010
3416
4009
4001
4004
Clearwater Lake
Clearwater Cr
ALASKA