State of Alaska
Department of Fish and Game
Division of Sport Fish

**Nomination Form**
**Anadromous Waters Catalog**

M

Region: Interior

USGS Quad(s): Fairbanks B-2, C-2

AWC Number of Water Body: 334-40-11000-2490-3290-4010 – 5050

Name of Water body: Clear Creek

☐ USGS Name ☒ Local Name

☒ Addition ☐ Deletion ☐ Correction ☐ Backup Information

**For Office Use**

| | | | |
|---|---|---|---|
| Nomination # | 140498 | James J Hasbrouck, Fisheries Scientist | 10/27/2014 Date |
| Revision Year: | | Habitat Operations Manager | 10/27/14 Date |
| Revision to: Atlas ____ Catalog ____ Both ____ | | AWC Project Biologist | 10/14/14 Date |
| Revision Code: | A-1, A-2, B-1, B-2, B-6 | GIS Analyst | 10/29/14 Date |

OBSERVATION INFORMATION

| Species | Date(s) Observed | Spawning | Rearing | Present | Anadromous |
|---|---|---|---|---|---|
| Chinook Salmon | June 24-August 25, 2013 | | 85 | | ☒ |
| Chum Salmon | August 20-23, 2013 | 2 | | 6 | ☒ |
| Chinook Salmon | July 11, 2014 | 5 | | | ☒ |
| Chinook Salmon | July 20-August 29, 2014 | | 287 | | ☒ |
| ~~Add Chinook and Chum~~ salmon Rearing | | | | | ☐ |

**IMPORTANT**: Provide all supporting documentation that this water body is important for the spawning, rearing or migration of anadromous fish, including: number of fish and life stages observed; sampling methods, sampling duration and area sampled; copies of field notes; etc. Attach a copy of a map showing location of mouth and observed upper extent of each species, as well as other information such as: specific stream reaches observed as spawning or rearing habitat; locations, types, and heights of any barriers; etc.

**Comments**

Anadromous fish were observed as part of project, "Documenting anadromous headwaters in the Tanana Flats of interior Alaska, in response to proposed road development," by Brinkman et al. 2014. Baited minnow traps, dip-netting, direct observation, and aerial surveys were the primary techniques used to survey the following creeks: Clear, Dry, Bear, Willow, St. George, Five-mile Clear, Gold King, and Fish as well as Blair Lakes. From 2013-2014, we used repeat surveys across two sampling occasions and found new sites along Clear and Bear Creeks.

Please see attached for specific information on this new Clear Creek site.


Name of Observer (please print): Aleya Brinkman + Patricia McCall

Signature: Aleya R. Brinkman + Patricia McCall

Date: 9/19/14

Agency: US Army + Colorado State University

Address: DPW - Environmental Division
3023 Engineer Place, Ft. Wainwright, AK 99703


ALASKA DEPT. OF FISH & GAME
SEP 30 2014

This certifies that in my best professional judgment and belief the above information is evidence that this waterbody should be included in or deleted from the Anadromous Waters Catalog.

Signature of Area Biologist: _____ Date: 9/19/14

Name of Area Biologist (please print):

Revision 11/13

Add Chinook Salmon Spawning / Rearing / present to 334-40-11000-2490-3290-4010
and Chum Salmon Rearing / present
Add new stream -4010-5050 w/ Chinook & Chum Salmon Rearing / present

# Documenting anadromous waters in the Tanana Flats, Alaska, in response to proposed road development

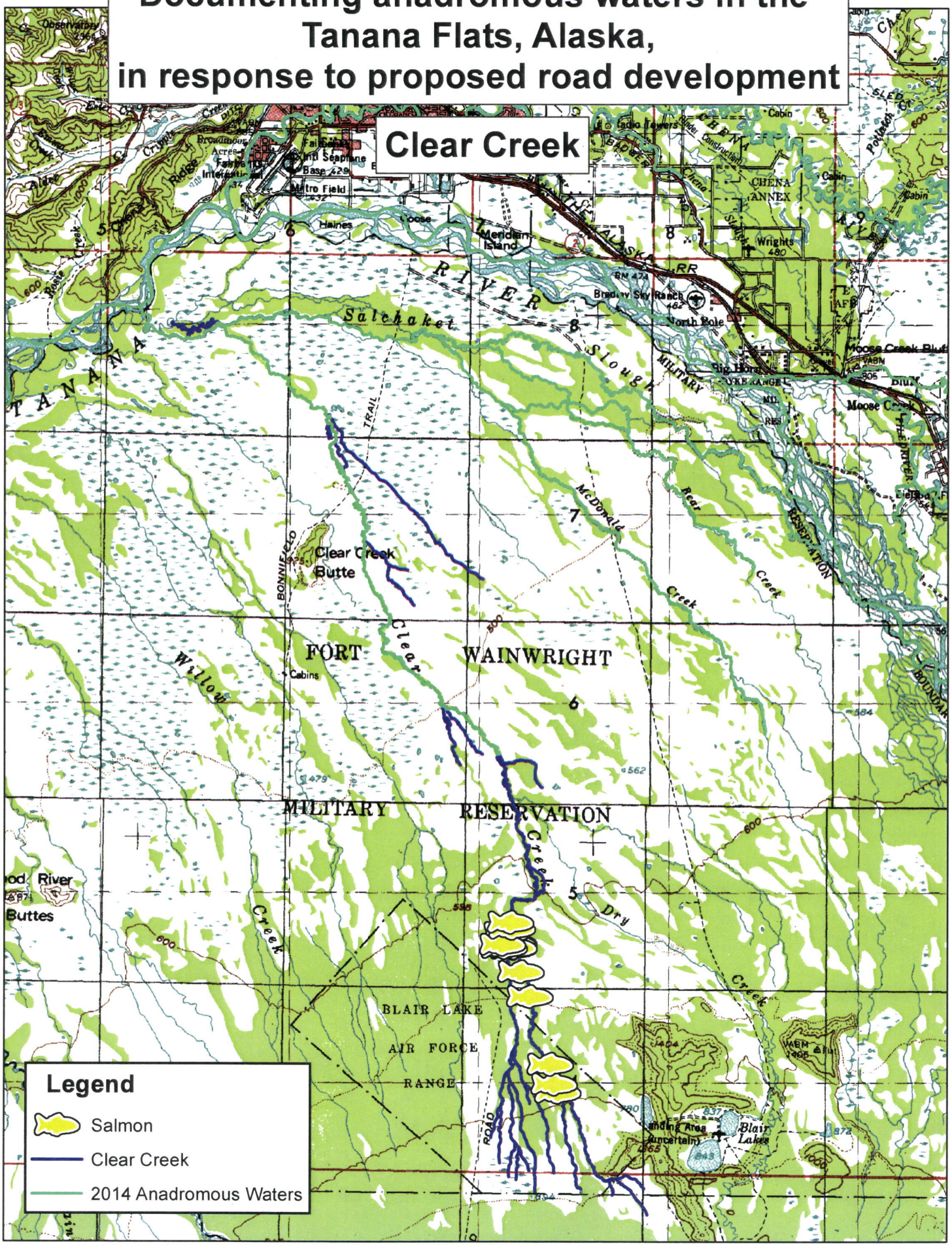

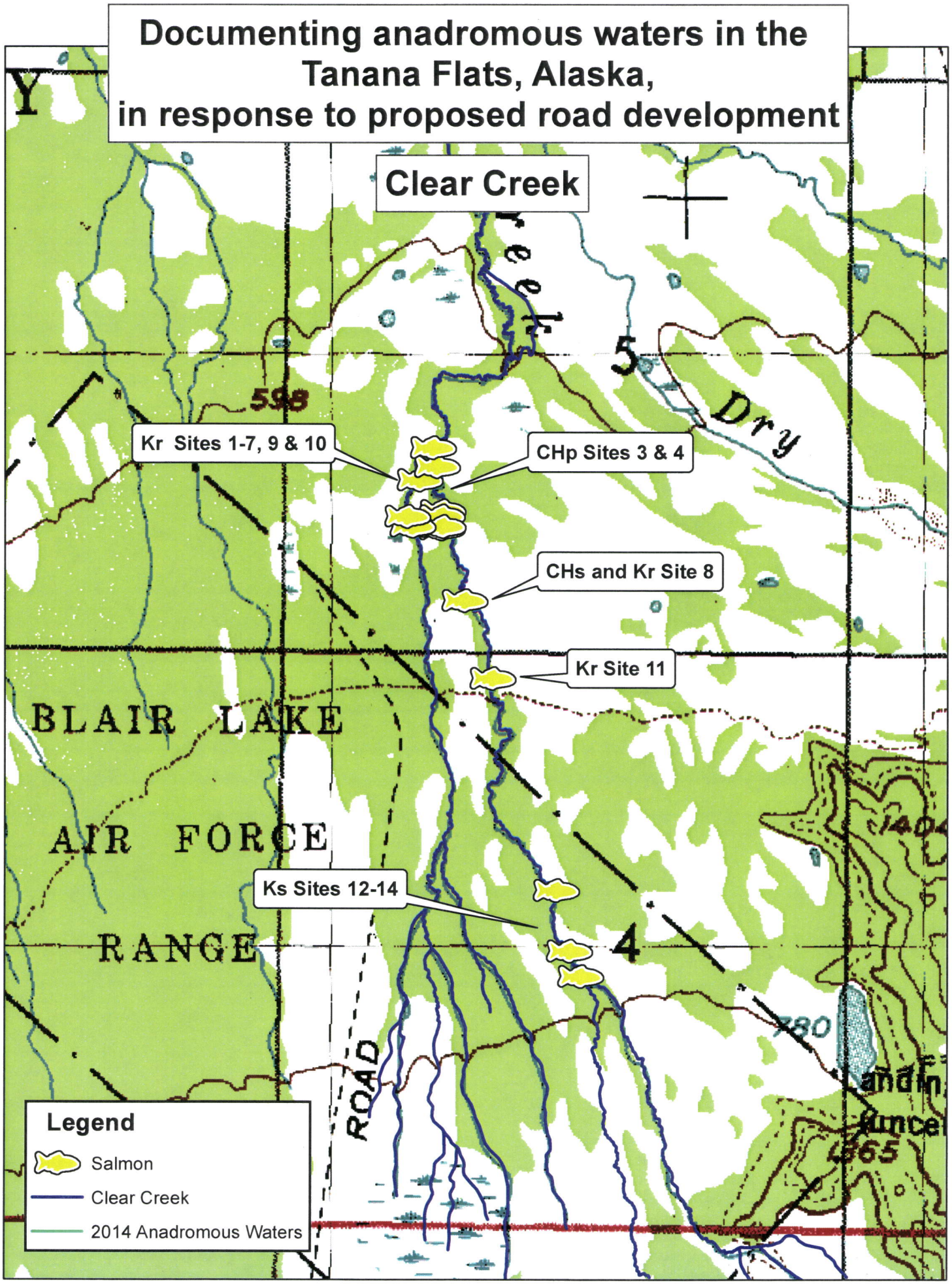
Documenting anadromous waters in the Tanana Flats, Alaska, in response to proposed road development
Clear Creek
Kr Sites 1-7, 9 & 10
CHp Sites 3 & 4
CHs and Kr Site 8
Kr Site 11
Ks Sites 12-14
BLAIR LAKE
AIR FORCE
RANGE
ROAD
Dry
Legend
Salmon
Clear Creek
2014 Anadromous Waters

Clear Creek
Chum Salmon 1
August 20, 2013
Latitude: 64.44588
Longitude: -147.58322
Site 4

Clear Creek
Chum Salmon 2
August 20, 2013
Latitude: 64.44531
Longitude: -147.58159
Site 4

Clear Creek
Chum Salmon 3
August 21, 2013
Latitude: 64.45286
Longitude: -147.59854
Site 8

Clear Creek
Chum Salmon 4
August 21, 2013
Latitude: 64.45286
Longitude: -147.59854
Site 8

Clear Creek
Chum Salmon 5
August 22, 2013
Latitude: 64.45302
Longitude: -147.59871
Site 4

Clear Creek
Chum Salmon 6
August 22, 2013
Latitude: 64.45572
Longitude: -147.59477
Site 4

Clear Creek
Chum Salmon 7
August 23, 2013
Latitude: 64.45242
Longitude: -147.59862
Site 4


Clear Creek
Chum Salmon 8
August 23, 2013
Latitude: 64.45404
Longitude: -147.59785
Site 4

Clear Creek
Chinook Salmon 1
July 11, 2014
Latitude: 64.38100
Longitude: -147.53633
Site 12

Clear Creek
Chinook Salmon 1
July 11, 2014
Latitude: 64.38100
Longitude: -147.53633
Site 12

Clear Creek
Chinook Salmon 1
July 20, 2014
Latitude: 64.38100
Longitude: -147.53633
Site 12

Clear Creek
Chinook Salmon 1
July 20, 2014
Latitude: 64.38100
Longitude: -147.53633
Site 12


Clear Creek
Chinook Salmon 7
TL: 63mm FL: 58mm
August 19, 2014
Latitude: 64.42598
Longitude: -147.56816
Site 11


Clear Creek
Chinook Salmon 9
TL: 84mm FL: 77mm
August 19, 2014
Latitude: 64.42598
Longitude: -147.56816
Site 11
90
100
110
120
130
140
150

Clear Creek
Chinook Salmon 13
TL: 67mm FL: 62mm
August 19, 2014
Latitude: 64.42598
Longitude: -147.56816
Site 11

Clear Creek
Chinook Salmon 14
TL: 63mm FL: 56mm
August 19, 2014
Latitude: 64.42598
Longitude: -147.56816
Site 11
110
120
130
140
150


Clear Creek
Chinook Salmon 15
TL: 73mm FL: 67mm
August 19, 2014
Latitude: 64.42598
Longitude: -147.56816
Site 11
90
100
110
120
130
140
150

Clear Creek
Chinook Salmon 34
TL: 74mm FL: 67mm
August 19, 2014
Latitude: 64.42598
Longitude: -147.56816
Site 11
90
100
110
120
130
140
150


Clear Creek
Chinook Salmon 35
TL: 75mm FL: 69mm
August 19, 2014
Latitude: 64.42598
Longitude: -147.56816
Site 11


Clear Creek
Chinook Salmon 36
TL: 76mm FL: 70mm
August 19, 2014
Latitude: 64.42598
Longitude: -147.56816
Site 11
100
110
120
130
140
150

Clear Creek
Chinook Salmon 39
TL: 79mm FL: 72mm
August 19, 2014
Latitude: 64.42598
Longitude: -147.56816
Site 11

Table 1. Fish totals from 2013 sampling efforts at Clear Creek, Tanana Flats, Alaska 2013-2014.

| Location | Site | Gear Type | Date | Easting | Northing | Latitude | Longitude | Fish | KS | CO | CH | SLS | AG | RW | LNS | AL | NOPI | LKC | AB |
|---|---|---|---|---|---|---|---|---|---|---|---|---|---|---|---|---|---|---|---|
| CCE | 1 | Electrofish | 6/24/2013 | 471823 | 7147301 | 64.45009 | -147.58552 | 14 | 0 | 0 | 0 | 7 | 6 | 1 | 0 | 0 | 0 | 0 | 0 |
| CCE | 1 | Dip Net | 6/24/2013 | 471823 | 7147301 | 64.45009 | -147.58552 | 28 | 28 | 0 | 0 | 0 | 0 | 0 | 0 | 0 | 0 | 0 | 0 |
| CCE | 3 | Electrofish | 6/24/2013 | 471816 | 7147311 | 64.45019 | -147.58566 | 7 | 3 | 0 | 0 | 0 | 3 | 0 | 1 | 0 | 0 | 0 | 0 |
| CCE | 5 | Electrofish | 6/25/2013 | 471789 | 7147460 | 64.45152 | -147.58625 | 13 | 0 | 0 | 0 | 11 | 0 | 2 | 0 | 0 | 0 | 0 | 0 |
| CCE | 5 | Dip Net | 6/25/2013 | 471789 | 7147460 | 64.45152 | -147.58625 | 8 | 8 | 0 | 0 | 0 | 0 | 0 | 0 | 0 | 0 | 0 | 0 |
| CCE | 7 | Electrofish | 6/26/2013 | 471777 | 7147152 | 64.44875 | -147.58644 | 4 | 0 | 0 | 0 | 2 | 2 | 0 | 0 | 0 | 0 | 0 | 0 |
| CCE | 7 | Dip Net | 6/26/2013 | 471777 | 7147152 | 64.44875 | -147.58644 | 1 | 1 | 0 | 0 | 0 | 0 | 0 | 0 | 0 | 0 | 0 | 0 |
| CCE | 3 | Minnow Trap | 6/26/2013 | 471822 | 7147301 | 64.45010 | -147.58554 | 3 | 0 | 0 | 0 | 3 | 0 | 0 | 0 | 0 | 0 | 0 | 0 |
| CCE | 3 | Minnow Trap | 6/26/2013 | 471816 | 7147333 | 64.45038 | -147.58566 | 1 | 0 | 0 | 0 | 1 | 0 | 0 | 0 | 0 | 0 | 0 | 0 |
| CCE | 3 | Minnow Trap | 6/26/2013 | 471786 | 7147357 | 64.45060 | -147.58631 | 1 | 1 | 0 | 0 | 0 | 0 | 0 | 0 | 0 | 0 | 0 | 0 |
| CCE | 3 | Minnow Trap | 6/26/2013 | 471771 | 7147363 | 64.45064 | -147.58662 | 1 | 0 | 0 | 0 | 1 | 0 | 0 | 0 | 0 | 0 | 0 | 0 |
| CCE | 3 | Minnow Trap | 6/26/2013 | 471775 | 7147371 | 64.45072 | -147.58653 | 5 | 0 | 0 | 0 | 5 | 0 | 0 | 0 | 0 | 0 | 0 | 0 |
| CCE | 1 | Minnow Trap | 6/26/2013 | 471807 | 7147277 | 64.44988 | -147.58585 | 5 | 0 | 0 | 0 | 5 | 0 | 0 | 0 | 0 | 0 | 0 | 0 |
| CCE | 1 | Minnow Trap | 6/26/2013 | 471793 | 7147257 | 64.44970 | -147.58612 | 0 | 0 | 0 | 0 | 0 | 0 | 0 | 0 | 0 | 0 | 0 | 0 |
| CCE | 1 | Minnow Trap | 6/26/2013 | 471770 | 7147236 | 64.44951 | -147.58661 | 0 | 0 | 0 | 0 | 0 | 0 | 0 | 0 | 0 | 0 | 0 | 0 |
| CCE | 1 | Minnow Trap | 6/26/2013 | 471787 | 7147197 | 64.44916 | -147.58623 | 1 | 0 | 0 | 0 | 1 | 0 | 0 | 0 | 0 | 0 | 0 | 0 |
| CCE | 1 | Minnow Trap | 6/26/2013 | 471775 | 7147205 | 64.44923 | -147.58649 | 0 | 0 | 0 | 0 | 0 | 0 | 0 | 0 | 0 | 0 | 0 | 0 |
| CCE | 9 | Minnow Trap | 6/26/2013 | 471699 | 7148207 | 64.45821 | -147.58827 | 1 | 0 | 0 | 0 | 0 | 0 | 0 | 0 | 1 | 0 | 0 | 0 |
| CCE | 9 | Minnow Trap | 6/26/2013 | 471696 | 7148205 | 64.45819 | -147.58833 | 3 | 0 | 0 | 0 | 3 | 0 | 0 | 0 | 0 | 0 | 0 | 0 |
| CCE | 3 | Minnow Trap | 6/27/2013 | 471822 | 7147301 | 64.45010 | -147.58554 | 2 | 0 | 0 | 0 | 2 | 0 | 0 | 0 | 0 | 0 | 0 | 0 |
| CCE | 3 | Minnow Trap | 6/27/2013 | 471816 | 7147333 | 64.45038 | -147.58566 | 6 | 0 | 0 | 0 | 6 | 0 | 0 | 0 | 0 | 0 | 0 | 0 |
| CCE | 3 | Minnow Trap | 6/27/2013 | 471786 | 7147357 | 64.45060 | -147.58631 | 0 | 0 | 0 | 0 | 0 | 0 | 0 | 0 | 0 | 0 | 0 | 0 |
| CCE | 3 | Minnow Trap | 6/27/2013 | 471771 | 7147363 | 64.45064 | -147.58662 | 1 | 0 | 0 | 0 | 1 | 0 | 0 | 0 | 0 | 0 | 0 | 0 |
| CCE | 3 | Minnow Trap | 6/27/2013 | 471775 | 7147371 | 64.45072 | -147.58653 | 1 | 0 | 0 | 0 | 1 | 0 | 0 | 0 | 0 | 0 | 0 | 0 |
| CCE | 1 | Minnow Trap | 6/27/2013 | 471807 | 7147277 | 64.44988 | -147.58585 | 1 | 0 | 0 | 0 | 1 | 0 | 0 | 0 | 0 | 0 | 0 | 0 |
| CCE | 1 | Minnow Trap | 6/27/2013 | 471793 | 7147257 | 64.44970 | -147.58612 | 3 | 0 | 0 | 0 | 3 | 0 | 0 | 0 | 0 | 0 | 0 | 0 |
| CCE | 1 | Minnow Trap | 6/27/2013 | 471770 | 7147236 | 64.44951 | -147.58661 | 3 | 0 | 0 | 0 | 3 | 0 | 0 | 0 | 0 | 0 | 0 | 0 |
| CCE | 1 | Minnow Trap | 6/27/2013 | 471787 | 7147197 | 64.44916 | -147.58623 | 3 | 0 | 0 | 0 | 3 | 0 | 0 | 0 | 0 | 0 | 0 | 0 |
| CCE | 1 | Minnow Trap | 6/27/2013 | 471775 | 7147205 | 64.44923 | -147.58649 | 0 | 0 | 0 | 0 | 0 | 0 | 0 | 0 | 0 | 0 | 0 | 0 |
| CCE | 8 | Minnow Trap | 6/28/2013 | 472168 | 7145965 | 64.43814 | -147.57809 | 0 | 0 | 0 | 0 | 0 | 0 | 0 | 0 | 0 | 0 | 0 | 0 |
| CCE | 8 | Minnow Trap | 6/28/2013 | 472166 | 7145968 | 64.43816 | -147.57814 | 0 | 0 | 0 | 0 | 0 | 0 | 0 | 0 | 0 | 0 | 0 | 0 |
| CCE | 8 | Minnow Trap | 6/28/2013 | 472158 | 7146000 | 64.43845 | -147.57830 | 5 | 0 | 0 | 0 | 5 | 0 | 0 | 0 | 0 | 0 | 0 | 0 |
| CCE | 8 | Minnow Trap | 6/28/2013 | 472137 | 7146013 | 64.43856 | -147.57875 | 0 | 0 | 0 | 0 | 0 | 0 | 0 | 0 | 0 | 0 | 0 | 0 |
| CCE | 8 | Minnow Trap | 6/28/2013 | 472152 | 7146051 | 64.43891 | -147.57845 | 2 | 0 | 0 | 0 | 2 | 0 | 0 | 0 | 0 | 0 | 0 | 0 |
| CCE | 8 | Minnow Trap | 6/28/2013 | 472164 | 7146066 | 64.43904 | -147.57820 | 0 | 0 | 0 | 0 | 0 | 0 | 0 | 0 | 0 | 0 | 0 | 0 |
| CCE | 8 | Minnow Trap | 6/28/2013 | 472155 | 7146080 | 64.43917 | -147.57838 | 1 | 0 | 0 | 0 | 1 | 0 | 0 | 0 | 0 | 0 | 0 | 0 |
| CCE | 8 | Minnow Trap | 6/28/2013 | 472151 | 7146117 | 64.43950 | -147.57848 | 1 | 0 | 0 | 0 | 1 | 0 | 0 | 0 | 0 | 0 | 0 | 0 |
| CCE | 8 | Minnow Trap | 6/28/2013 | 472146 | 7146112 | 64.43946 | -147.57857 | 0 | 0 | 0 | 0 | 0 | 0 | 0 | 0 | 0 | 0 | 0 | 0 |
| CCE | 8 | Minnow Trap | 6/28/2013 | 472115 | 7146134 | 64.43965 | -147.57922 | 0 | 0 | 0 | 0 | 0 | 0 | 0 | 0 | 0 | 0 | 0 | 0 |
| CCE | 8 | Electrofish | 6/28/2013 | 472161 | 7145936 | 64.43788 | -147.57824 | 22 | 0 | 0 | 0 | 1 | 14 | 7 | 0 | 0 | 0 | 0 | 0 |
| CCE | 8 | Dip Net | 6/29/2013 | 472164 | 7146066 | 64.43904 | -147.57820 | 6 | 6 | 0 | 0 | 0 | 0 | 0 | 0 | 0 | 0 | 0 | 0 |
| CCW | 2 | Minnow Trap | 7/9/2013 | 471195 | 7147454 | 64.45142 | -147.59859 | 0 | 0 | 0 | 0 | 0 | 0 | 0 | 0 | 0 | 0 | 0 | 0 |
| CCW | 2 | Minnow Trap | 7/9/2013 | 471200 | 7147410 | 64.45102 | -147.59849 | 0 | 0 | 0 | 0 | 0 | 0 | 0 | 0 | 0 | 0 | 0 | 0 |
| CCW | 2 | Minnow Trap | 7/9/2013 | 471203 | 7147392 | 64.45086 | -147.59841 | 1 | 0 | 0 | 0 | 1 | 0 | 0 | 0 | 0 | 0 | 0 | 0 |
| CCW | 2 | Minnow Trap | 7/9/2013 | 471189 | 7147380 | 64.45075 | -147.59870 | 0 | 0 | 0 | 0 | 0 | 0 | 0 | 0 | 0 | 0 | 0 | 0 |
| CCW | 2 | Minnow Trap | 7/9/2013 | 471193 | 7147363 | 64.45060 | -147.59861 | 0 | 0 | 0 | 0 | 0 | 0 | 0 | 0 | 0 | 0 | 0 | 0 |

| Location | Site | Gear Type | Date | Easting | Northing | Latitude | Longitude | Fish | KS | CO | CH | SLS | AG | RW | LNS | AL | NOPI | LKC | AB |
|---|---|---|---|---|---|---|---|---|---|---|---|---|---|---|---|---|---|---|---|
| CCW | 2 | Minnow Trap | 7/9/2013 | 471190 | 7147327 | 64.45027 | -147.59866 | 1 | 0 | 0 | 0 | 1 | 0 | 0 | 0 | 0 | 0 | 0 | 0 |
| CCW | 2 | Minnow Trap | 7/9/2013 | 471214 | 7147290 | 64.44995 | -147.59817 | 1 | 0 | 0 | 0 | 1 | 0 | 0 | 0 | 0 | 0 | 0 | 0 |
| CCW | 2 | Minnow Trap | 7/9/2013 | 471220 | 7147235 | 64.44946 | -147.59803 | 0 | 0 | 0 | 0 | 0 | 0 | 0 | 0 | 0 | 0 | 0 | 0 |
| CCW | 2 | Minnow Trap | 7/9/2013 | 471263 | 7147246 | 64.44956 | -147.59714 | 2 | 0 | 0 | 0 | 2 | 0 | 0 | 0 | 0 | 0 | 0 | 0 |
| CCW | 2 | Minnow Trap | 7/9/2013 | 471280 | 7147198 | 64.44912 | -147.59678 | 0 | 0 | 0 | 0 | 0 | 0 | 0 | 0 | 0 | 0 | 0 | 0 |
| CCE | 3 | Dip Net | 7/10/2013 | 471924 | 7146866 | 64.44794 | -147.58333 | 3 | 2 | 0 | 0 | 0 | 1 | 0 | 0 | 0 | 0 | 0 | 0 |
| CCE | 3 | Dip Net | 7/10/2013 | 471777 | 7147031 | 64.44941 | -147.58642 | 1 | 1 | 0 | 0 | 0 | 0 | 0 | 0 | 0 | 0 | 0 | 0 |
| CCE | 3 | Dip Net | 7/10/2013 | 471791 | 7146951 | 64.4487 | -147.58612 | 1 | 1 | 0 | 0 | 0 | 0 | 0 | 0 | 0 | 0 | 0 | 0 |
| CCE | 3 | Dip Net | 7/10/2013 | 471780 | 7146958 | 64.44876 | -147.58634 | 2 | 2 | 0 | 0 | 0 | 0 | 0 | 0 | 0 | 0 | 0 | 0 |
| CCW | 4 | Minnow Trap | 7/10/2013 | 471201 | 7147697 | 64.45360 | -147.59851 | 0 | 0 | 0 | 0 | 0 | 0 | 0 | 0 | 0 | 0 | 0 | 0 |
| CCW | 4 | Minnow Trap | 7/10/2013 | 471209 | 7147745 | 64.45403 | -147.59836 | 1 | 0 | 0 | 0 | 1 | 0 | 0 | 0 | 0 | 0 | 0 | 0 |
| CCW | 4 | Minnow Trap | 7/10/2013 | 471262 | 7147759 | 64.45416 | -147.59726 | 2 | 0 | 0 | 0 | 2 | 0 | 0 | 0 | 0 | 0 | 0 | 0 |
| CCW | 4 | Minnow Trap | 7/10/2013 | 471278 | 7147796 | 64.45449 | -147.59695 | 1 | 1 | 0 | 0 | 0 | 0 | 0 | 0 | 0 | 0 | 0 | 0 |
| CCW | 4 | Minnow Trap | 7/10/2013 | 471294 | 7147822 | 64.45473 | -147.59660 | 0 | 0 | 0 | 0 | 0 | 0 | 0 | 0 | 0 | 0 | 0 | 0 |
| CCW | 4 | Minnow Trap | 7/10/2013 | 471337 | 7147847 | 64.45495 | -147.59573 | 0 | 0 | 0 | 0 | 0 | 0 | 0 | 0 | 0 | 0 | 0 | 0 |
| CCW | 4 | Minnow Trap | 7/10/2013 | 471377 | 7147855 | 64.45503 | -147.59489 | 0 | 0 | 0 | 0 | 0 | 0 | 0 | 0 | 0 | 0 | 0 | 0 |
| CCW | 4 | Minnow Trap | 7/10/2013 | 471360 | 7147914 | 64.45556 | -147.59525 | 0 | 0 | 0 | 0 | 0 | 0 | 0 | 0 | 0 | 0 | 0 | 0 |
| CCW | 4 | Minnow Trap | 7/10/2013 | 471384 | 7147944 | 64.45583 | -147.59478 | 6 | 0 | 0 | 0 | 6 | 0 | 0 | 0 | 0 | 0 | 0 | 0 |
| CCW | 4 | Minnow Trap | 7/10/2013 | 471404 | 7147980 | 64.45616 | -147.59436 | 1 | 0 | 0 | 0 | 1 | 0 | 0 | 0 | 0 | 0 | 0 | 0 |
| CCW | 2 | Electrofish | 7/11/2013 | 471195 | 7147454 | 64.45142 | -147.59859 | 2 | 0 | 0 | 0 | 0 | 1 | 1 | 0 | 0 | 0 | 0 | 0 |
| CCW | 4 | Dip Net | 7/11/2013 | 471201 | 7147697 | 64.45360 | -147.59851 | 3 | 0 | 0 | 0 | 0 | 3 | 0 | 0 | 0 | 0 | 0 | 0 |
| CCW | 6 | Electrofish | 7/11/2013 | 471189 | 7147361 | 64.45058 | -147.59869 | 13 | 0 | 0 | 0 | 0 | 12 | 1 | 0 | 0 | 0 | 0 | 0 |
| CCW | 2 | Dip Net | 7/11/2013 | 471193 | 7147220 | 64.45106 | -147.59860 | 3 | 2 | 0 | 0 | 0 | 1 | 0 | 0 | 0 | 0 | 0 | 0 |
| CCE | 1 | Minnow Trap | 8/19/2013 | 471807 | 7147277 | 64.44988 | -147.58585 | 1 | 1 | 0 | 0 | 0 | 0 | 0 | 0 | 0 | 0 | 0 | 0 |
| CCE | 1 | Minnow Trap | 8/19/2013 | 471793 | 7147257 | 64.44970 | -147.58612 | 0 | 0 | 0 | 0 | 0 | 0 | 0 | 0 | 0 | 0 | 0 | 0 |
| CCE | 1 | Minnow Trap | 8/19/2013 | 471770 | 7147236 | 64.44951 | -147.58661 | 0 | 0 | 0 | 0 | 0 | 0 | 0 | 0 | 0 | 0 | 0 | 0 |
| CCE | 1 | Minnow Trap | 8/19/2013 | 471787 | 7147197 | 64.44916 | -147.58623 | 0 | 0 | 0 | 0 | 0 | 0 | 0 | 0 | 0 | 0 | 0 | 0 |
| CCE | 1 | Minnow Trap | 8/19/2013 | 471775 | 7147205 | 64.44923 | -147.58649 | 1 | 0 | 0 | 0 | 1 | 0 | 0 | 0 | 0 | 0 | 0 | 0 |
| CCE | 3 | Minnow Trap | 8/19/2013 | 471822 | 7147301 | 64.45010 | -147.58554 | 0 | 0 | 0 | 0 | 0 | 0 | 0 | 0 | 0 | 0 | 0 | 0 |
| CCE | 3 | Minnow Trap | 8/19/2013 | 471816 | 7147333 | 64.45038 | -147.58566 | 3 | 2 | 0 | 0 | 1 | 0 | 0 | 0 | 0 | 0 | 0 | 0 |
| CCE | 3 | Minnow Trap | 8/19/2013 | 471786 | 7147357 | 64.45060 | -147.58631 | 0 | 0 | 0 | 0 | 0 | 0 | 0 | 0 | 0 | 0 | 0 | 0 |
| CCE | 3 | Minnow Trap | 8/19/2013 | 471771 | 7147363 | 64.45064 | -147.58662 | 0 | 0 | 0 | 0 | 0 | 0 | 0 | 0 | 0 | 0 | 0 | 0 |
| CCE | 3 | Minnow Trap | 8/19/2013 | 471775 | 7147371 | 64.45072 | -147.58653 | 0 | 0 | 0 | 0 | 0 | 0 | 0 | 0 | 0 | 0 | 0 | 0 |
| CCE | 8 | Minnow Trap | 8/20/2013 | 472168 | 7145965 | 64.43814 | -147.57809 | 0 | 0 | 0 | 0 | 0 | 0 | 0 | 0 | 0 | 0 | 0 | 0 |
| CCE | 8 | Minnow Trap | 8/20/2013 | 472166 | 7145968 | 64.43816 | -147.57814 | 0 | 0 | 0 | 0 | 0 | 0 | 0 | 0 | 0 | 0 | 0 | 0 |
| CCE | 8 | Minnow Trap | 8/20/2013 | 472158 | 7146000 | 64.43845 | -147.57830 | 3 | 3 | 0 | 0 | 0 | 0 | 0 | 0 | 0 | 0 | 0 | 0 |
| CCE | 8 | Minnow Trap | 8/20/2013 | 472137 | 7146013 | 64.43856 | -147.57875 | 0 | 0 | 0 | 0 | 0 | 0 | 0 | 0 | 0 | 0 | 0 | 0 |
| CCE | 8 | Minnow Trap | 8/20/2013 | 472152 | 7146051 | 64.43891 | -147.57845 | 1 | 0 | 0 | 0 | 1 | 0 | 0 | 0 | 0 | 0 | 0 | 0 |
| CCE | 8 | Minnow Trap | 8/20/2013 | 472164 | 7146066 | 64.43904 | -147.57820 | 0 | 0 | 0 | 0 | 0 | 0 | 0 | 0 | 0 | 0 | 0 | 0 |
| CCE | 8 | Minnow Trap | 8/20/2013 | 472155 | 7146080 | 64.43917 | -147.57838 | 0 | 0 | 0 | 0 | 0 | 0 | 0 | 0 | 0 | 0 | 0 | 0 |
| CCE | 8 | Minnow Trap | 8/20/2013 | 472151 | 7146117 | 64.43950 | -147.57848 | 0 | 0 | 0 | 0 | 0 | 0 | 0 | 0 | 0 | 0 | 0 | 0 |
| CCE | 8 | Minnow Trap | 8/20/2013 | 472146 | 7146112 | 64.43946 | -147.57857 | 1 | 1 | 0 | 0 | 0 | 0 | 0 | 0 | 0 | 0 | 0 | 0 |
| CCE | 8 | Minnow Trap | 8/20/2013 | 472115 | 7146134 | 64.43965 | -147.57922 | 1 | 1 | 0 | 0 | 0 | 0 | 0 | 0 | 0 | 0 | 0 | 0 |
| CCE | 3 | Dip Net | 8/20/2013 | 471929 | 7146831 | 64.44588 | -147.58322 | 1 | 0 | 0 | 1 | 0 | 0 | 0 | 0 | 0 | 0 | 0 | 0 |
| CCE | 3 | Dip Net | 8/20/2013 | 472007 | 7146766 | 64.44531 | -147.58159 | 1 | 0 | 0 | 1 | 0 | 0 | 0 | 0 | 0 | 0 | 0 | 0 |
| CCW | 2 | Minnow Trap | 8/21/2013 | 471195 | 7147454 | 64.45142 | -147.59859 | 3 | 2 | 0 | 0 | 1 | 0 | 0 | 0 | 0 | 0 | 0 | 0 |
| CCW | 2 | Minnow Trap | 8/21/2013 | 471200 | 7147410 | 64.45102 | -147.59849 | 1 | 1 | 0 | 0 | 0 | 0 | 0 | 0 | 0 | 0 | 0 | 0 |

| Location | Site | Gear Type | Date | Easting | Northing | Latitude | Longitude | Fish | KS | CO | CH | SLS | AG | RW | LNS | AL | NOPI | LKC | AB |
|---|---|---|---|---|---|---|---|---|---|---|---|---|---|---|---|---|---|---|---|
| CCW | 2 | Minnow Trap | 8/21/2013 | 471203 | 7147392 | 64.45086 | -147.59841 | 0 | 0 | 0 | 0 | 0 | 0 | 0 | 0 | 0 | 0 | 0 | 0 |
| CCW | 2 | Minnow Trap | 8/21/2013 | 471189 | 7147380 | 64.45075 | -147.59870 | 0 | 0 | 0 | 0 | 0 | 0 | 0 | 0 | 0 | 0 | 0 | 0 |
| CCW | 2 | Minnow Trap | 8/21/2013 | 471193 | 7147363 | 64.45060 | -147.59861 | 2 | 2 | 0 | 0 | 0 | 0 | 0 | 0 | 0 | 0 | 0 | 0 |
| CCW | 2 | Minnow Trap | 8/21/2013 | 471190 | 7147327 | 64.45027 | -147.59866 | 0 | 0 | 0 | 0 | 0 | 0 | 0 | 0 | 0 | 0 | 0 | 0 |
| CCW | 2 | Minnow Trap | 8/21/2013 | 471214 | 7147290 | 64.44995 | -147.59817 | 1 | 1 | 0 | 0 | 0 | 0 | 0 | 0 | 0 | 0 | 0 | 0 |
| CCW | 2 | Minnow Trap | 8/21/2013 | 471220 | 7147235 | 64.44946 | -147.59803 | 1 | 0 | 0 | 0 | 0 | 0 | 0 | 0 | 0 | 1 | 0 | 0 |
| CCW | 2 | Minnow Trap | 8/21/2013 | 471263 | 7147246 | 64.44956 | -147.59714 | 2 | 2 | 0 | 0 | 0 | 0 | 0 | 0 | 0 | 0 | 0 | 0 |
| CCW | 2 | Minnow Trap | 8/21/2013 | 471280 | 7147198 | 64.44912 | -147.59678 | 0 | 0 | 0 | 0 | 0 | 0 | 0 | 0 | 0 | 0 | 0 | 0 |
| CCE | 8 | Dip Net | 8/21/2013 | 471198 | 7147420 | 64.45286 | -147.59854 | 2 | 0 | 0 | 2 | 0 | 0 | 0 | 0 | 0 | 0 | 0 | 0 |
| CCW | 4 | Dip Net | 8/22/2013 | 471191 | 7147633 | 64.45302 | -147.59871 | 1 | 0 | 0 | 1 | 0 | 0 | 0 | 0 | 0 | 0 | 0 | 0 |
| CCW | 4 | Dip Net | 8/22/2013 | 471383 | 7147932 | 64.45572 | -147.59477 | 1 | 0 | 0 | 1 | 0 | 0 | 0 | 0 | 0 | 0 | 0 | 0 |
| CCE | 9 | Minnow Trap | 8/22/2013 | 471696 | 7148205 | 64.45820 | -147.58833 | 0 | 0 | 0 | 0 | 0 | 0 | 0 | 0 | 0 | 0 | 0 | 0 |
| CCE | 9 | Minnow Trap | 8/22/2013 | 471661 | 7148207 | 64.45821 | -147.58907 | 0 | 0 | 0 | 0 | 0 | 0 | 0 | 0 | 0 | 0 | 0 | 0 |
| CCE | 9 | Minnow Trap | 8/22/2013 | 471649 | 7148274 | 64.45881 | -147.58932 | 0 | 0 | 0 | 0 | 0 | 0 | 0 | 0 | 0 | 0 | 0 | 0 |
| CCE | 9 | Minnow Trap | 8/22/2013 | 471659 | 7148304 | 64.45908 | -147.58912 | 0 | 0 | 0 | 0 | 0 | 0 | 0 | 0 | 0 | 0 | 0 | 0 |
| CCE | 9 | Minnow Trap | 8/22/2013 | 471617 | 7148352 | 64.45951 | -147.58999 | 1 | 1 | 0 | 0 | 0 | 0 | 0 | 0 | 0 | 0 | 0 | 0 |
| CCM | 10 | Minnow Trap | 8/22/2013 | 471503 | 7148382 | 64.45977 | -147.59236 | 0 | 0 | 0 | 0 | 0 | 0 | 0 | 0 | 0 | 0 | 0 | 0 |
| CCM | 10 | Minnow Trap | 8/22/2013 | 471528 | 7148426 | 64.46017 | -147.59187 | 2 | 1 | 0 | 0 | 0 | 0 | 0 | 0 | 0 | 1 | 0 | 0 |
| CCM | 10 | Minnow Trap | 8/22/2013 | 471542 | 7148468 | 64.46054 | -147.59160 | 1 | 1 | 0 | 0 | 0 | 0 | 0 | 0 | 0 | 0 | 0 | 0 |
| CCM | 10 | Minnow Trap | 8/22/2013 | 471580 | 7148523 | 64.46104 | -147.59082 | 1 | 1 | 0 | 0 | 0 | 0 | 0 | 0 | 0 | 0 | 0 | 0 |
| CCM | 10 | Minnow Trap | 8/22/2013 | 471624 | 7148524 | 64.46106 | -147.58989 | 0 | 0 | 0 | 0 | 0 | 0 | 0 | 0 | 0 | 0 | 0 | 0 |
| CCW | 4 | Minnow Trap | 8/23/2013 | 471201 | 7147697 | 64.45360 | -147.59851 | 0 | 0 | 0 | 0 | 0 | 0 | 0 | 0 | 0 | 0 | 0 | 0 |
| CCW | 4 | Minnow Trap | 8/23/2013 | 471209 | 7147745 | 64.45403 | -147.59836 | 1 | 1 | 0 | 0 | 0 | 0 | 0 | 0 | 0 | 0 | 0 | 0 |
| CCW | 4 | Minnow Trap | 8/23/2013 | 471262 | 7147759 | 64.45416 | -147.59726 | 0 | 0 | 0 | 0 | 0 | 0 | 0 | 0 | 0 | 0 | 0 | 0 |
| CCW | 4 | Minnow Trap | 8/23/2013 | 471278 | 7147796 | 64.45449 | -147.59695 | 1 | 1 | 0 | 0 | 0 | 0 | 0 | 0 | 0 | 0 | 0 | 0 |
| CCW | 4 | Minnow Trap | 8/23/2013 | 471294 | 7147822 | 64.45473 | -147.59660 | 4 | 4 | 0 | 0 | 0 | 0 | 0 | 0 | 0 | 0 | 0 | 0 |
| CCW | 4 | Minnow Trap | 8/23/2013 | 471337 | 7147847 | 64.45495 | -147.59573 | 1 | 1 | 0 | 0 | 0 | 0 | 0 | 0 | 0 | 0 | 0 | 0 |
| CCW | 4 | Minnow Trap | 8/23/2013 | 471377 | 7147855 | 64.45503 | -147.59489 | 0 | 0 | 0 | 0 | 0 | 0 | 0 | 0 | 0 | 0 | 0 | 0 |
| CCW | 4 | Minnow Trap | 8/23/2013 | 471360 | 7147914 | 64.45556 | -147.59525 | 1 | 1 | 0 | 0 | 0 | 0 | 0 | 0 | 0 | 0 | 0 | 0 |
| CCW | 4 | Minnow Trap | 8/23/2013 | 471384 | 7147944 | 64.45583 | -147.59478 | 1 | 1 | 0 | 0 | 0 | 0 | 0 | 0 | 0 | 0 | 0 | 0 |
| CCW | 4 | Minnow Trap | 8/23/2013 | 471404 | 7147980 | 64.45616 | -147.59436 | 0 | 0 | 0 | 0 | 0 | 0 | 0 | 0 | 0 | 0 | 0 | 0 |
| CCW | 4 | Dip Net | 8/23/2013 | 471195 | 7147566 | 64.45242 | -147.59862 | 1 | 0 | 0 | 1 | 0 | 0 | 0 | 0 | 0 | 0 | 0 | 0 |
| CCW | 4 | Dip Net | 8/23/2013 | 471234 | 7147746 | 64.45404 | -147.59785 | 1 | 0 | 0 | 1 | 0 | 0 | 0 | 0 | 0 | 0 | 0 | 0 |
| **Total** | | | | | | | | **240** | **85** | **0** | **8** | **88** | **43** | **12** | **1** | **1** | **2** | **0** | **0** |

Notes: Under the Location column, 'CCE' refers to the east stem of Clear Creek while 'CCW' refers to the west stem of Clear Creek and 'CCM' refers to the main stem of the creek. All chum salmon were adult life phase fish captured using dipnets at sites 3, 4, and 8. All king salmon captured in minnow traps were juvenile life phase fish. Northern pike were juvenile life phase while slimy sculpin, round whitefish, arctic grayling, longnose sucker, and arctic lamprey were adult life phase fish. Sites 1-10 in this table are in a cumulative form for mapping purposes only; each row in this table represents an individual site.

Table 2. Fish totals from 2014 sampling efforts at Clear Creek, Tanana Flats, Alaska, 2013-2014

| Location | Site | Gear Type | Date | Easting | Northing | Latitude | Longitude | Fish | KS | CO | CH | SLS | AG | RW | LNS | AL | NOPI | LKC | AB |
|---|---|---|---|---|---|---|---|---|---|---|---|---|---|---|---|---|---|---|---|
| CCE | 12 | Aerial Survey | 7/11/2014 | 474125 | 7139580 | 64.38100 | -147.53633 | 3 | 3 | 0 | 0 | 0 | 0 | 0 | 0 | 0 | 0 | 0 | 0 |
| CCE | 13 | Aerial Survey | 7/11/2014 | 473935 | 7140009 | 64.38483 | -147.54033 | 1 | 1 | 0 | 0 | 0 | 0 | 0 | 0 | 0 | 0 | 0 | 0 |
| CCE | 14 | Aerial Survey | 7/11/2014 | 473711 | 7141033 | 64.39400 | -147.54517 | 1 | 1 | 0 | 0 | 0 | 0 | 0 | 0 | 0 | 0 | 0 | 0 |
| CCE | 12 | Aerial Survey | 7/20/2014 | 474125 | 7139580 | 64.38100 | -147.53633 | 1 | 1 | 0 | 0 | 0 | 0 | 0 | 0 | 0 | 0 | 0 | 0 |
| CCE | 1 | Minnow Trap | 7/20/2014 | 471338 | 7148273 | 64.45878 | -147.59578 | 5 | 5 | 0 | 0 | 0 | 0 | 0 | 0 | 0 | 0 | 0 | 0 |
| CCE | 11 | Minnow Trap | 8/18/2014 | 472635 | 7144611 | 64.42603 | -147.56815 | 32 | 32 | 0 | 0 | 0 | 0 | 0 | 0 | 0 | 0 | 0 | 0 |
| CCE | 11 | Minnow Trap | 8/18/2014 | 472643 | 7144605 | 64.42597 | -147.56798 | 4 | 4 | 0 | 0 | 0 | 0 | 0 | 0 | 0 | 0 | 0 | 0 |
| CCE | 11 | Minnow Trap | 8/18/2014 | 472646 | 7144593 | 64.42587 | -147.56792 | 2 | 2 | 0 | 0 | 0 | 0 | 0 | 0 | 0 | 0 | 0 | 0 |
| CCW | 4 | Minnow Trap | 8/26/2014 | 471201 | 7147697 | 64.45108 | -147.56630 | 5 | 5 | 0 | 0 | 0 | 0 | 0 | 0 | 0 | 0 | 0 | 0 |
| CCW | 4 | Minnow Trap | 8/26/2014 | 471209 | 7147745 | 64.45403 | -147.59836 | 29 | 29 | 0 | 0 | 0 | 0 | 0 | 0 | 0 | 0 | 0 | 0 |
| CCW | 4 | Minnow Trap | 8/26/2014 | 471262 | 7147759 | 64.45415 | -147.59726 | 0 | 0 | 0 | 0 | 0 | 0 | 0 | 0 | 0 | 0 | 0 | 0 |
| CCW | 4 | Minnow Trap | 8/26/2014 | 471278 | 7147796 | 64.45449 | -147.59694 | 7 | 6 | 0 | 0 | 0 | 0 | 0 | 0 | 0 | 1 | 0 | 0 |
| CCW | 4 | Minnow Trap | 8/26/2014 | 471294 | 7147822 | 64.45473 | -147.59660 | 15 | 15 | 0 | 0 | 0 | 0 | 0 | 0 | 0 | 0 | 0 | 0 |
| CCW | 4 | Minnow Trap | 8/26/2014 | 471337 | 7147855 | 64.45496 | -147.59572 | 1 | 1 | 0 | 0 | 0 | 0 | 0 | 0 | 0 | 0 | 0 | 0 |
| CCW | 4 | Minnow Trap | 8/26/2014 | 471377 | 7147855 | 64.45503 | -147.59489 | 0 | 0 | 0 | 0 | 0 | 0 | 0 | 0 | 0 | 0 | 0 | 0 |
| CCW | 4 | Minnow Trap | 8/26/2014 | 471360 | 7147914 | 64.45556 | -147.59526 | 47 | 47 | 0 | 0 | 0 | 0 | 0 | 0 | 0 | 0 | 0 | 0 |
| CCW | 4 | Minnow Trap | 8/26/2014 | 471384 | 7147944 | 64.45583 | -147.59476 | 34 | 34 | 0 | 0 | 0 | 0 | 0 | 0 | 0 | 0 | 0 | 0 |
| CCW | 4 | Minnow Trap | 8/26/2014 | 471404 | 7147980 | 64.45615 | -147.59436 | 8 | 8 | 0 | 0 | 0 | 0 | 0 | 0 | 0 | 0 | 0 | 0 |
| CCW | 2 | Minnow Trap | 8/27/2014 | 471194 | 7147458 | 64.45142 | -147.59860 | 3 | 3 | 0 | 0 | 0 | 0 | 0 | 0 | 0 | 0 | 0 | 0 |
| CCW | 2 | Minnow Trap | 8/27/2014 | 471200 | 7147410 | 64.45102 | -147.59848 | 11 | 10 | 0 | 0 | 1 | 0 | 0 | 0 | 0 | 0 | 0 | 0 |
| CCW | 2 | Minnow Trap | 8/27/2014 | 471203 | 7147392 | 64.45086 | -147.59842 | 5 | 4 | 0 | 0 | 1 | 0 | 0 | 0 | 0 | 0 | 0 | 0 |
| CCW | 2 | Minnow Trap | 8/27/2014 | 471189 | 7147380 | 64.45075 | -147.59871 | 9 | 9 | 0 | 0 | 0 | 0 | 0 | 0 | 0 | 0 | 0 | 0 |
| CCW | 2 | Minnow Trap | 8/27/2014 | 471193 | 7147363 | 64.4506 | -147.59862 | 7 | 7 | 0 | 0 | 0 | 0 | 0 | 0 | 0 | 0 | 0 | 0 |
| CCW | 2 | Minnow Trap | 8/27/2014 | 471190 | 7147327 | 64.45028 | -147.59868 | 9 | 9 | 0 | 0 | 0 | 0 | 0 | 0 | 0 | 0 | 0 | 0 |
| CCW | 2 | Minnow Trap | 8/27/2014 | 471214 | 7147290 | 64.44994 | -147.59818 | 40 | 40 | 0 | 0 | 0 | 0 | 0 | 0 | 0 | 0 | 0 | 0 |
| CCE | 3 | Minnow Trap | 8/28/2014 | 471822 | 7147301 | 64.4501 | -147.58554 | 2 | 2 | 0 | 0 | 0 | 0 | 0 | 0 | 0 | 0 | 0 | 0 |
| CCE | 3 | Minnow Trap | 8/28/2014 | 471816 | 7147333 | 64.45403 | -147.59836 | 4 | 4 | 0 | 0 | 0 | 0 | 0 | 0 | 0 | 0 | 0 | 0 |
| CCE | 3 | Minnow Trap | 8/28/2014 | 471786 | 7147357 | 64.45415 | -147.59726 | 2 | 2 | 0 | 0 | 0 | 0 | 0 | 0 | 0 | 0 | 0 | 0 |
| CCE | 3 | Minnow Trap | 8/28/2014 | 471771 | 7147363 | 64.45449 | -147.59694 | 2 | 2 | 0 | 0 | 0 | 0 | 0 | 0 | 0 | 0 | 0 | 0 |
| CCE | 3 | Minnow Trap | 8/28/2014 | 471775 | 7147371 | 64.45473 | -147.59660 | 1 | 1 | 0 | 0 | 0 | 0 | 0 | 0 | 0 | 0 | 0 | 0 |
| Total | | | | | | | | 290 | 287 | 0 | 0 | 2 | 0 | 0 | 0 | 0 | 1 | 0 | 0 |

Notes: Under the Location column, 'CCE' refers to the east stem of Clear Creek while 'CCW' refers to the west stem of Clear Creek. King salmon captured in minnow traps at sites 2, 3, and 4 were juvenile life stage fish. King salmon observed in aerial surveys at sites 12, 13, and 14 were adult life phase fish. Sites 1-14 in this table are in a cumulative form for mapping purposes only; each row in this table represents an individual site.

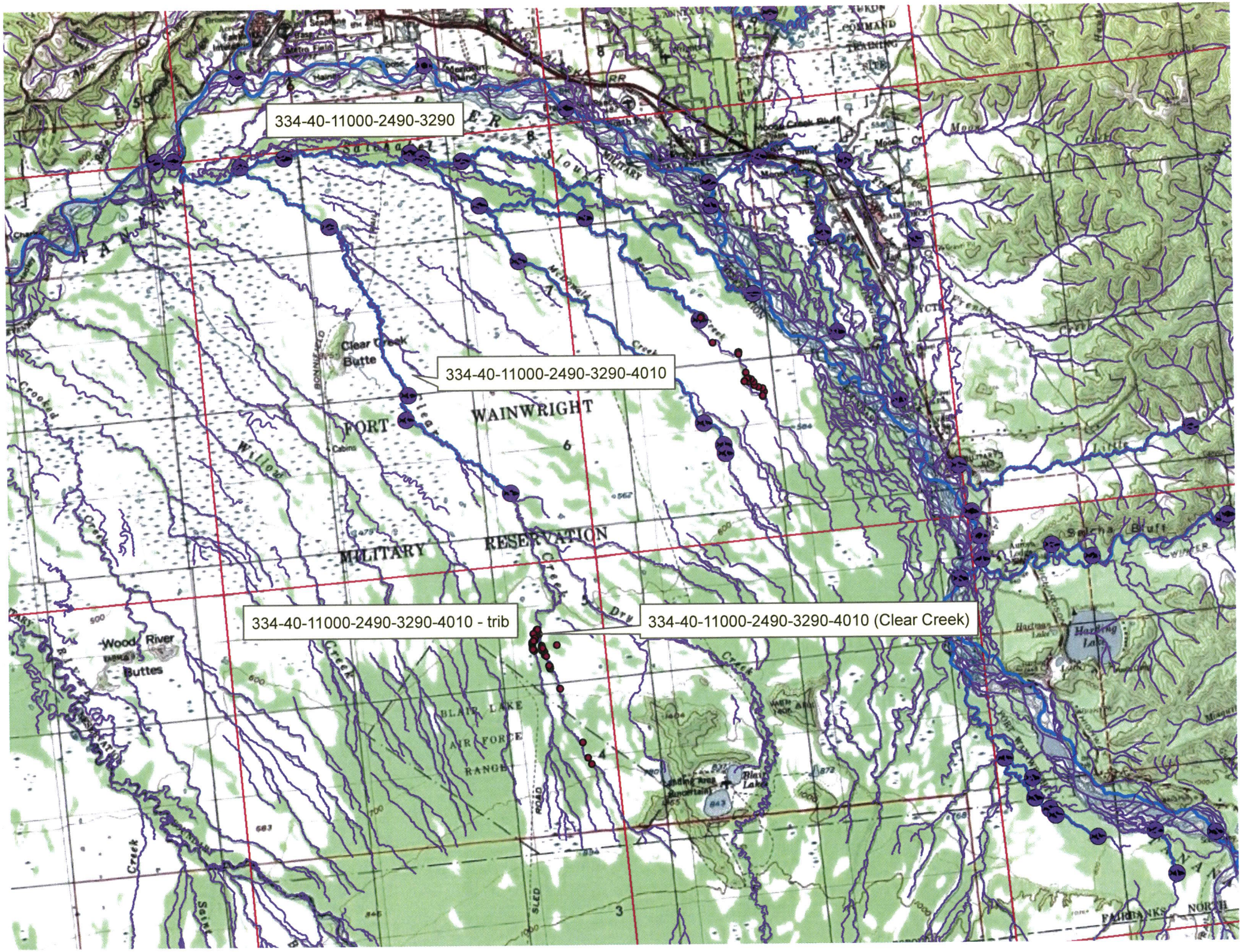
334-40-11000-2490-3290
334-40-11000-2490-3290-4010
334-40-11000-2490-3290-4010 - trib
334-40-11000-2490-3290-4010 (Clear Creek)
Clear Creek Butte
FORT WAINWRIGHT
MILITARY RESERVATION
Wood River Buttes
BLAIR LAKE AIR FORCE RANGE
Blair Lake
Salcha Bluff
Harding Lake
FAIRBANKS NORTH

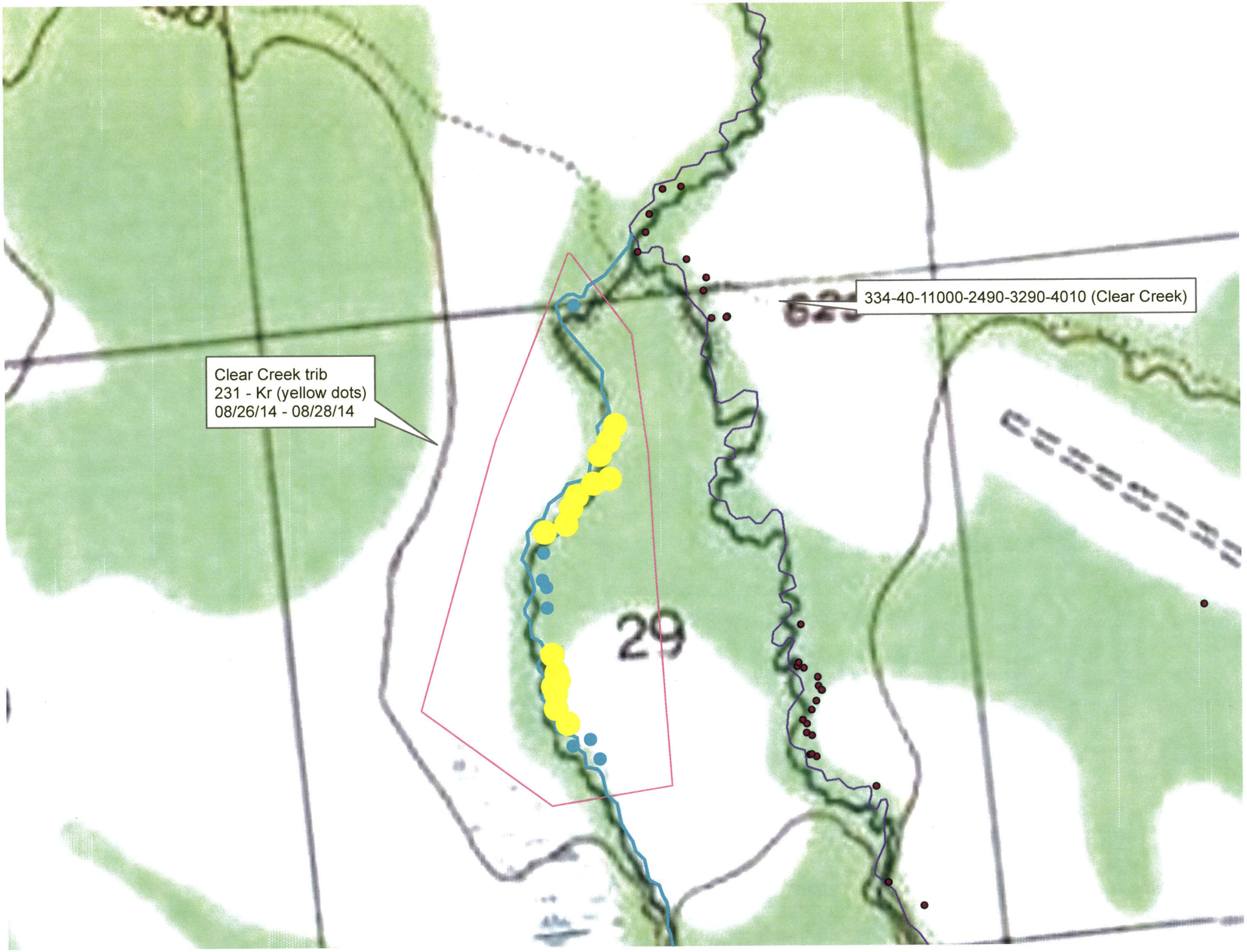
334-40-11000-2490-3290-4010 (Clear Creek)
Clear Creek trib
231 - Kr (yellow dots)
08/26/14 - 08/28/14
29

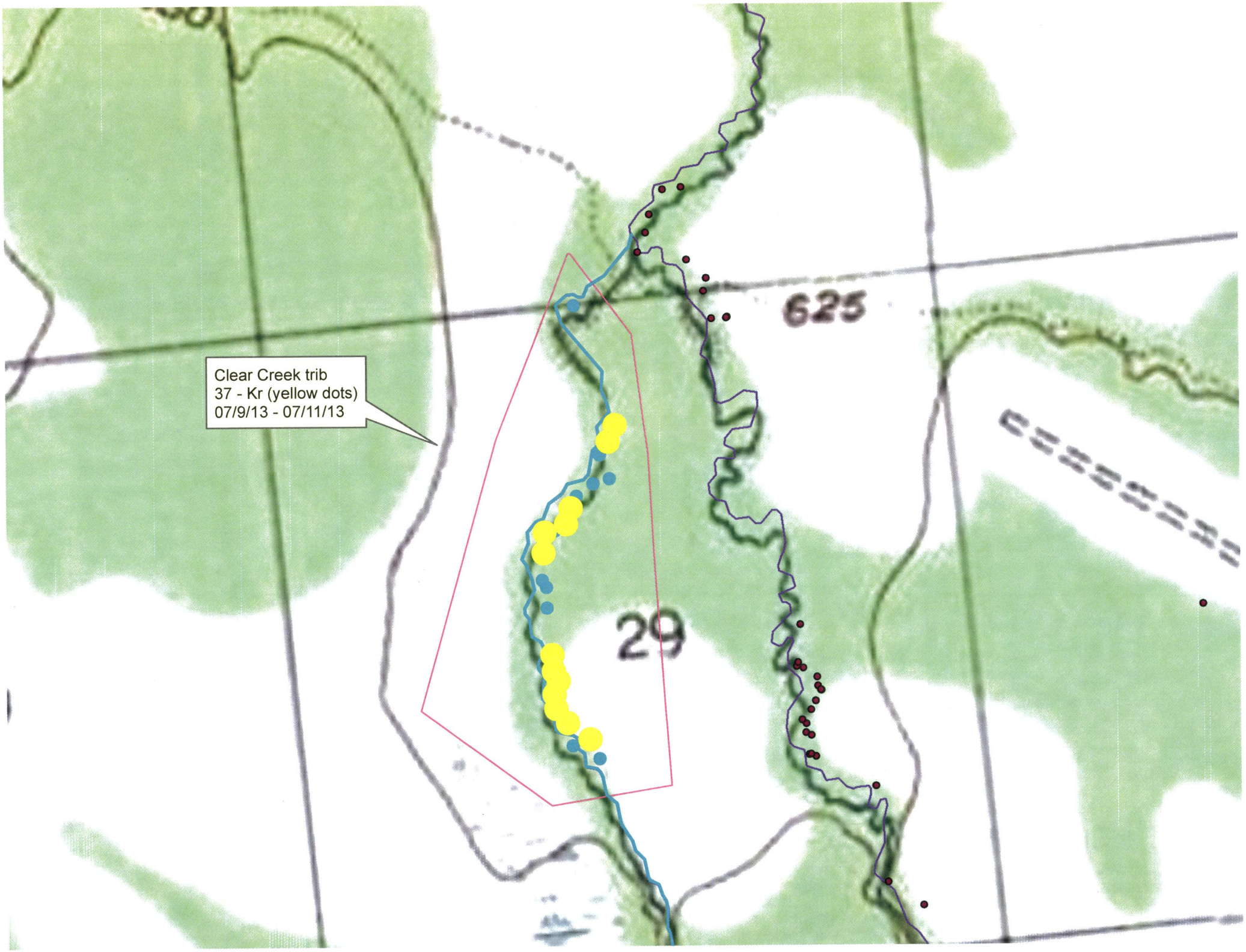
Clear Creek trib
37 - Kr (yellow dots)
07/9/13 - 07/11/13
625
29

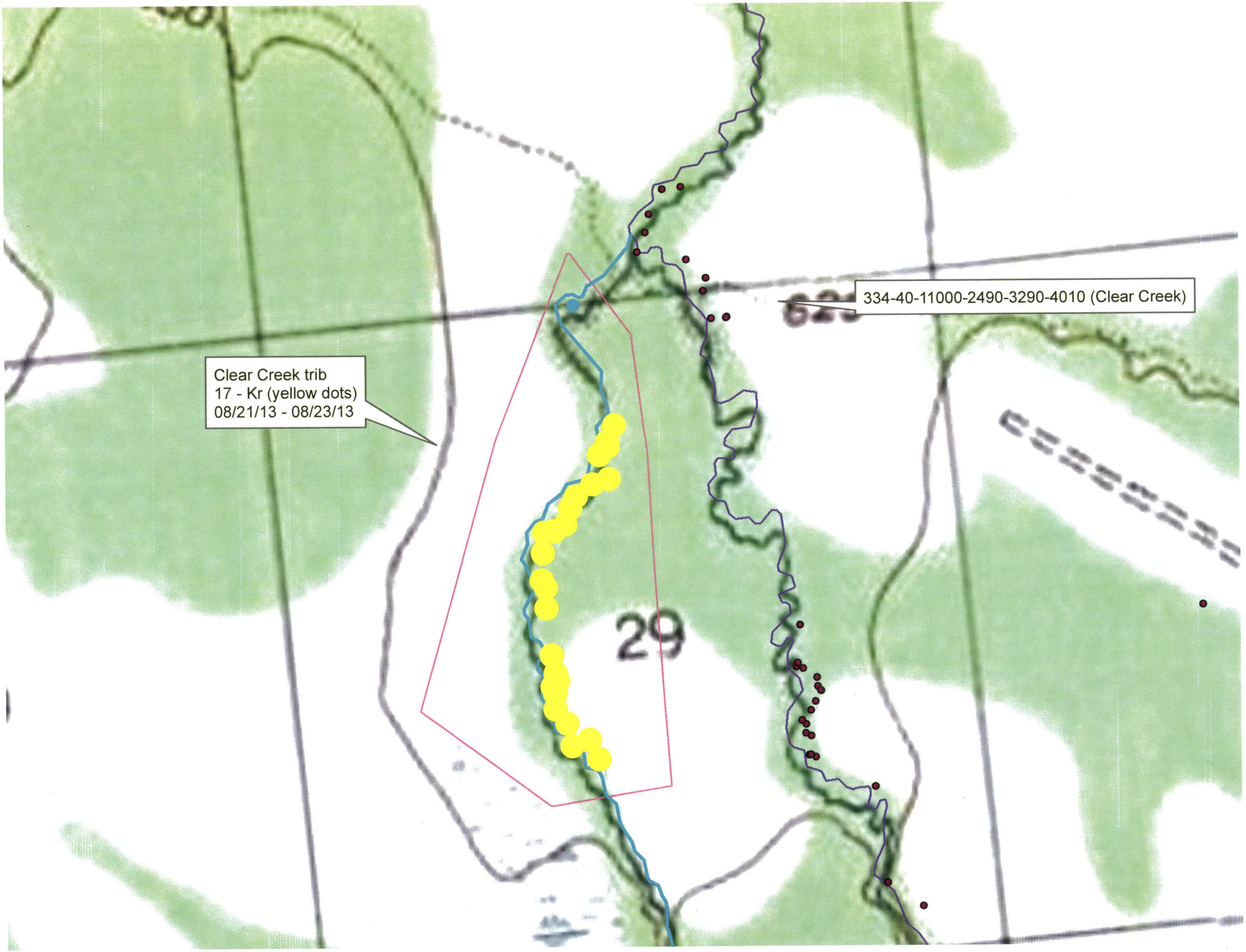
334-40-11000-2490-3290-4010 (Clear Creek)
Clear Creek trib
17 - Kr (yellow dots)
08/21/13 - 08/23/13
29

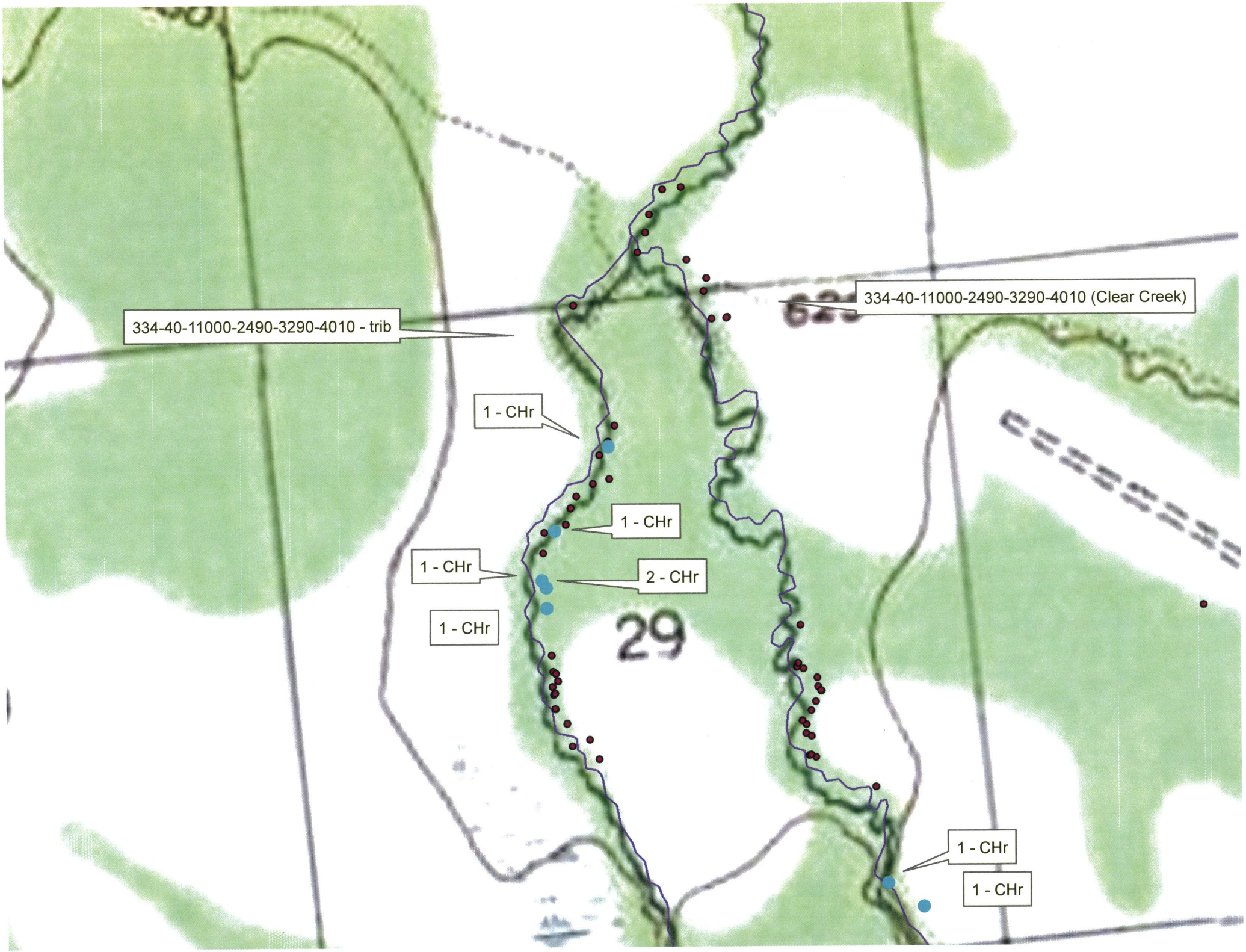
334-40-11000-2490-3290-4010 - trib
334-40-11000-2490-3290-4010 (Clear Creek)
1 - CHr
1 - CHr
1 - CHr
2 - CHr
1 - CHr
29
1 - CHr
1 - CHr

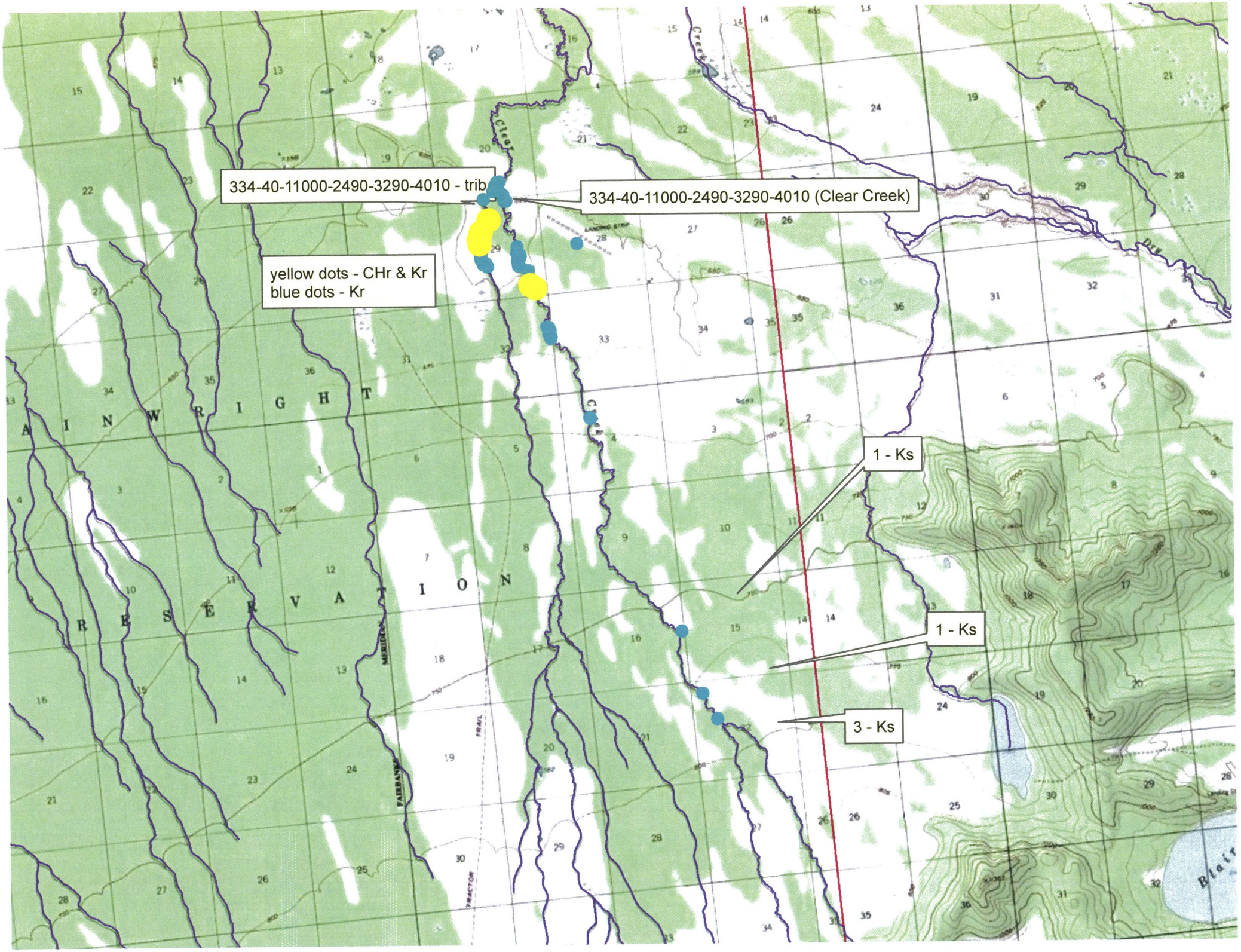
334-40-11000-2490-3290-4010 - trib
334-40-11000-2490-3290-4010 (Clear Creek)
yellow dots - CHr & Kr
blue dots - Kr
1 - Ks
1 - Ks
3 - Ks
Clear
Creek
A I N W R I G H T
R E S E R V A T I O N
MERIDIAN
FAIRBANKS
TRACTOR
TRAIL

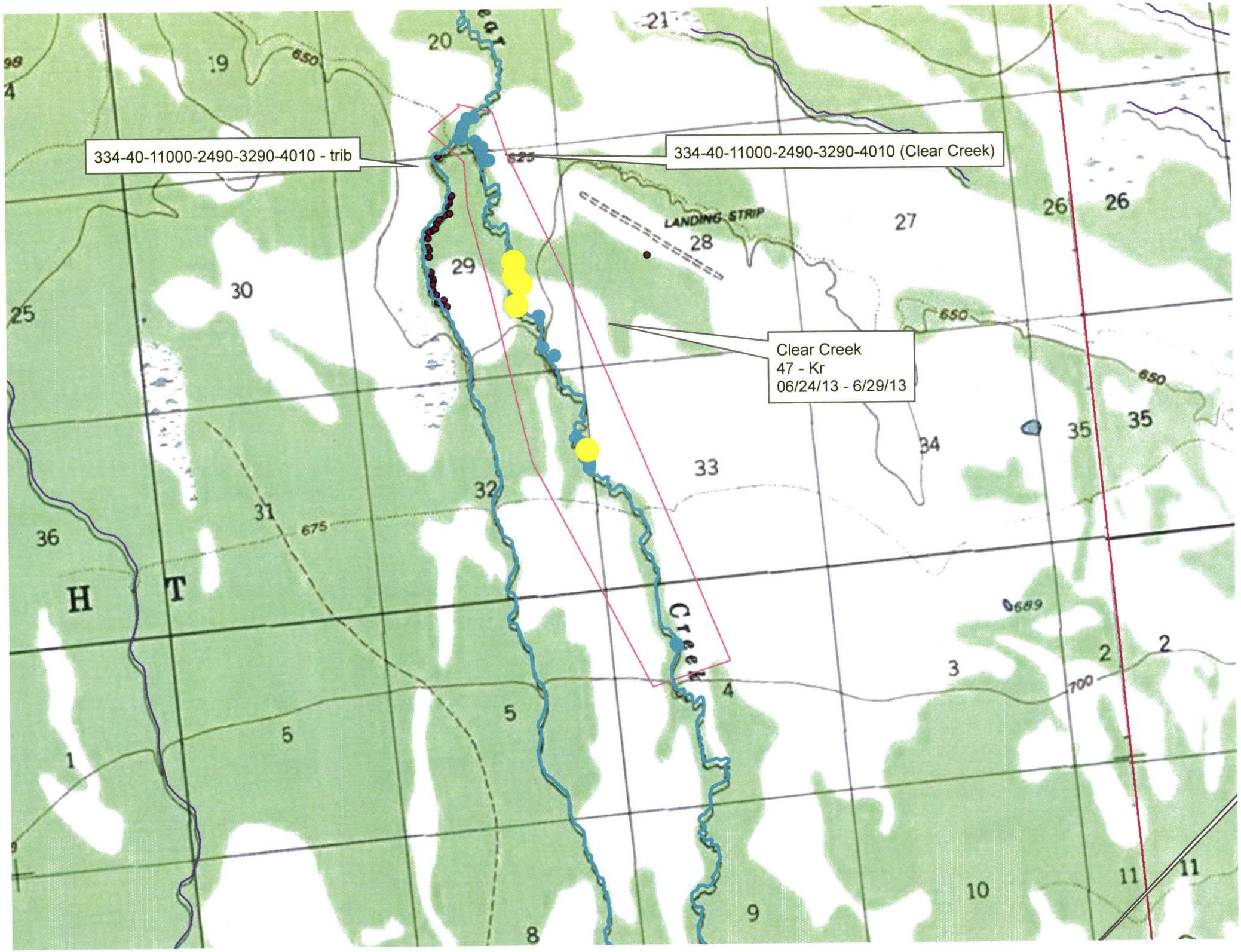
334-40-11000-2490-3290-4010 - trib
334-40-11000-2490-3290-4010 (Clear Creek)
Clear Creek
47 - Kr
06/24/13 - 6/29/13
LANDING STRIP
Creek
650
625
675
689
700
H
T

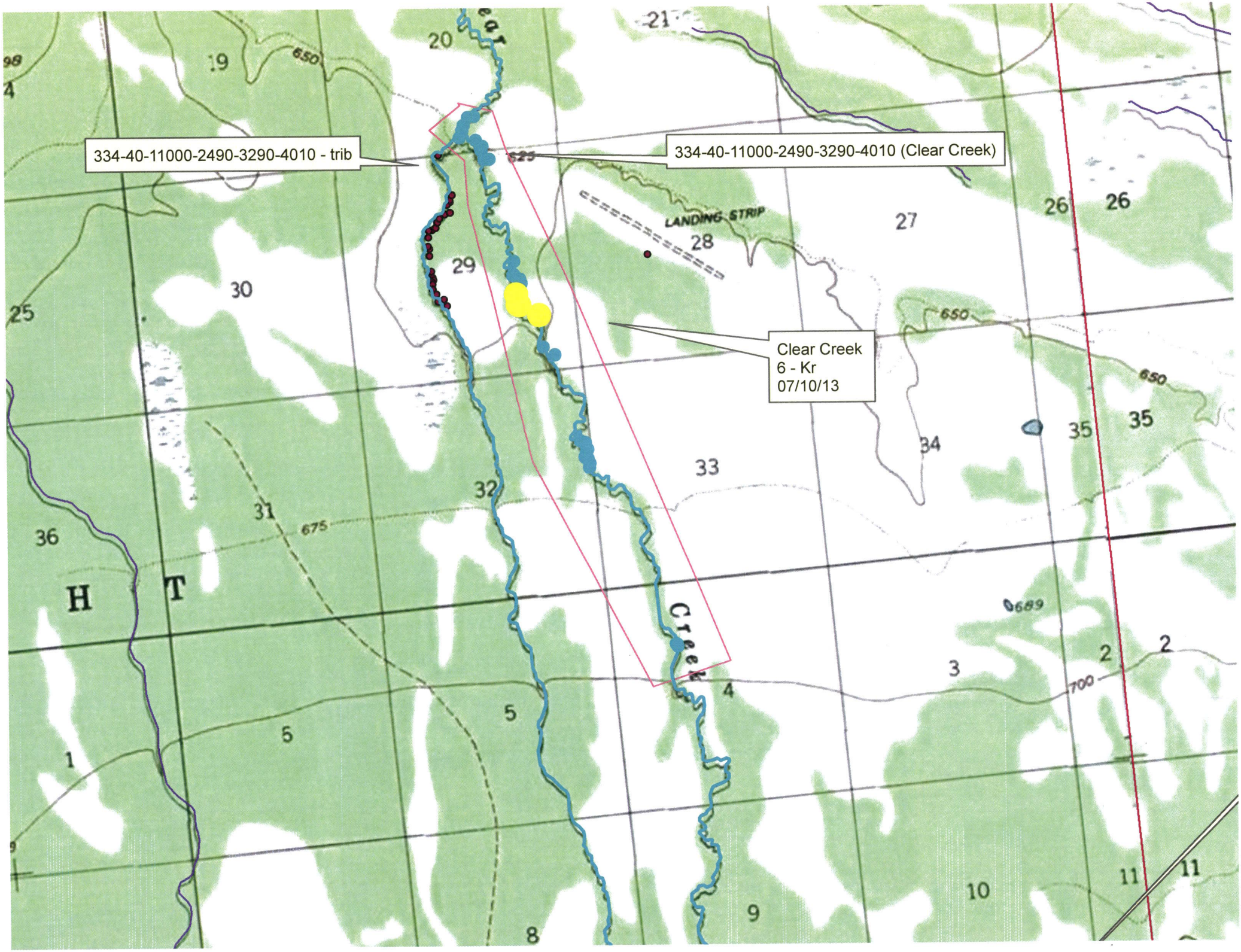
334-40-11000-2490-3290-4010 - trib
334-40-11000-2490-3290-4010 (Clear Creek)
Clear Creek
6 - Kr
07/10/13
LANDING STRIP
Creek
650
625
675
689
700
H
T

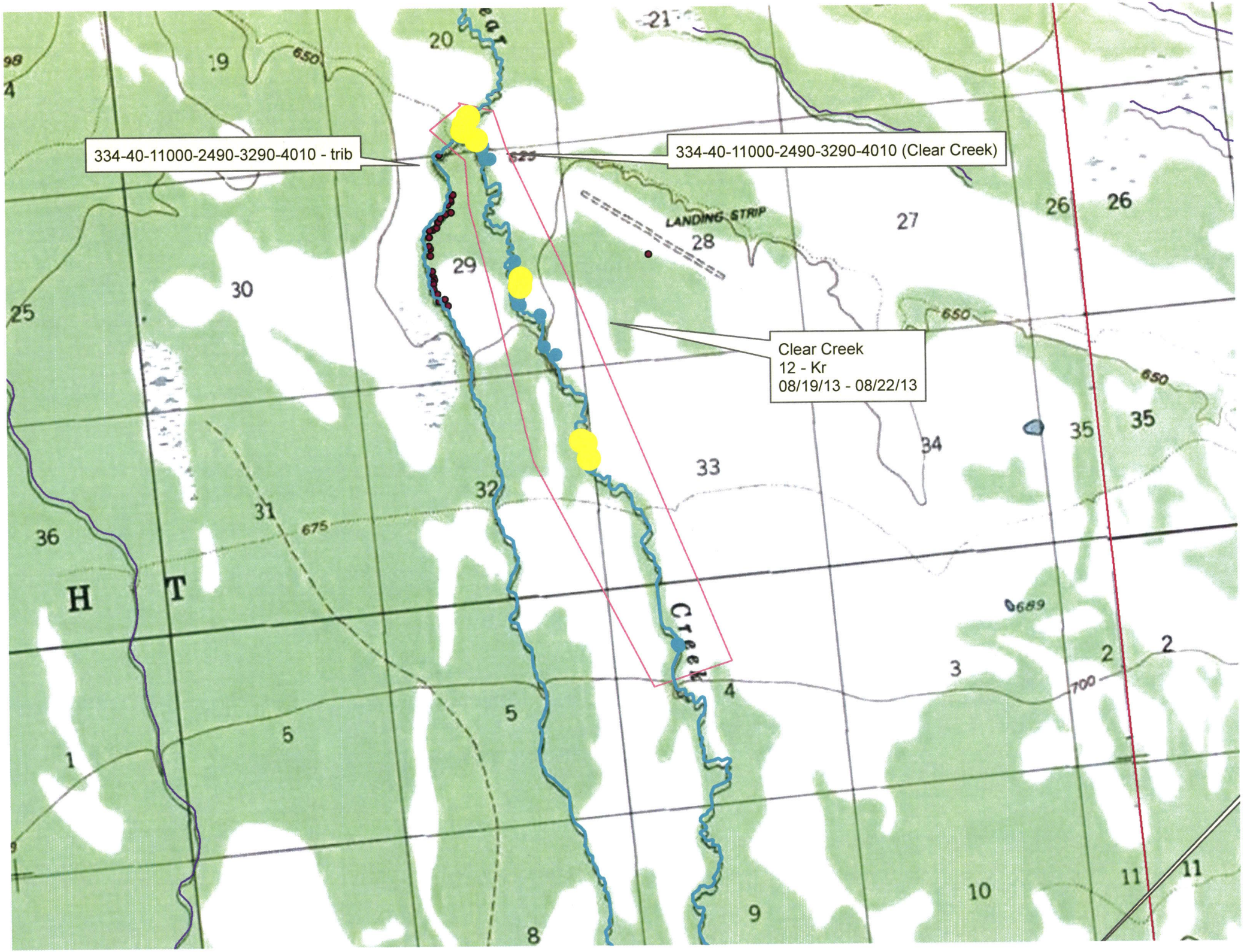
334-40-11000-2490-3290-4010 - trib
334-40-11000-2490-3290-4010 (Clear Creek)
Clear Creek
12 - Kr
08/19/13 - 08/22/13
LANDING STRIP
Creek
650
625
675
689
700
H
T

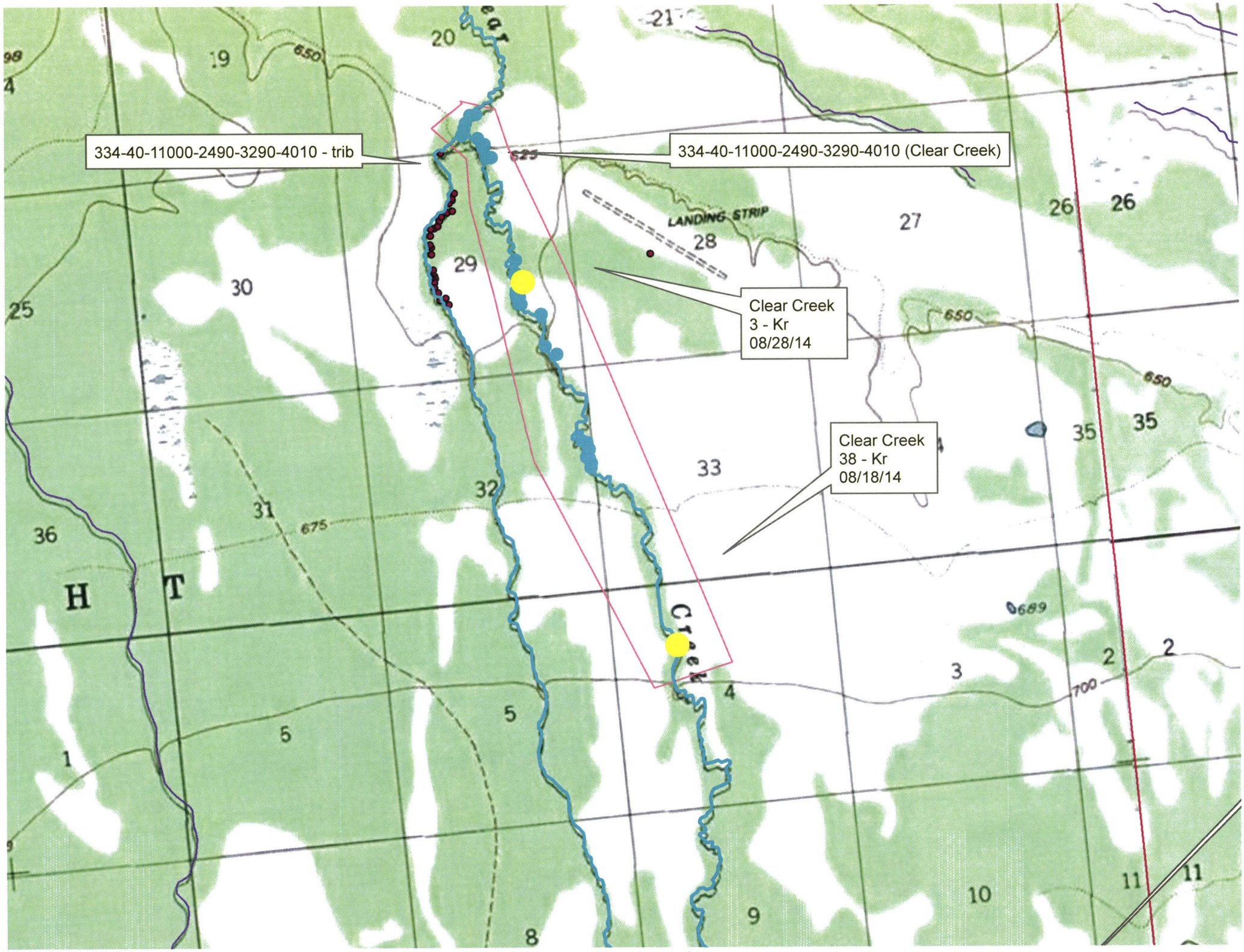

334-40-11000-2490-3290-4010 - trib
334-40-11000-2490-3290-4010 (Clear Creek)
Clear Creek
3 - Kr
08/28/14
Clear Creek
38 - Kr
08/18/14
LANDING STRIP
Creek

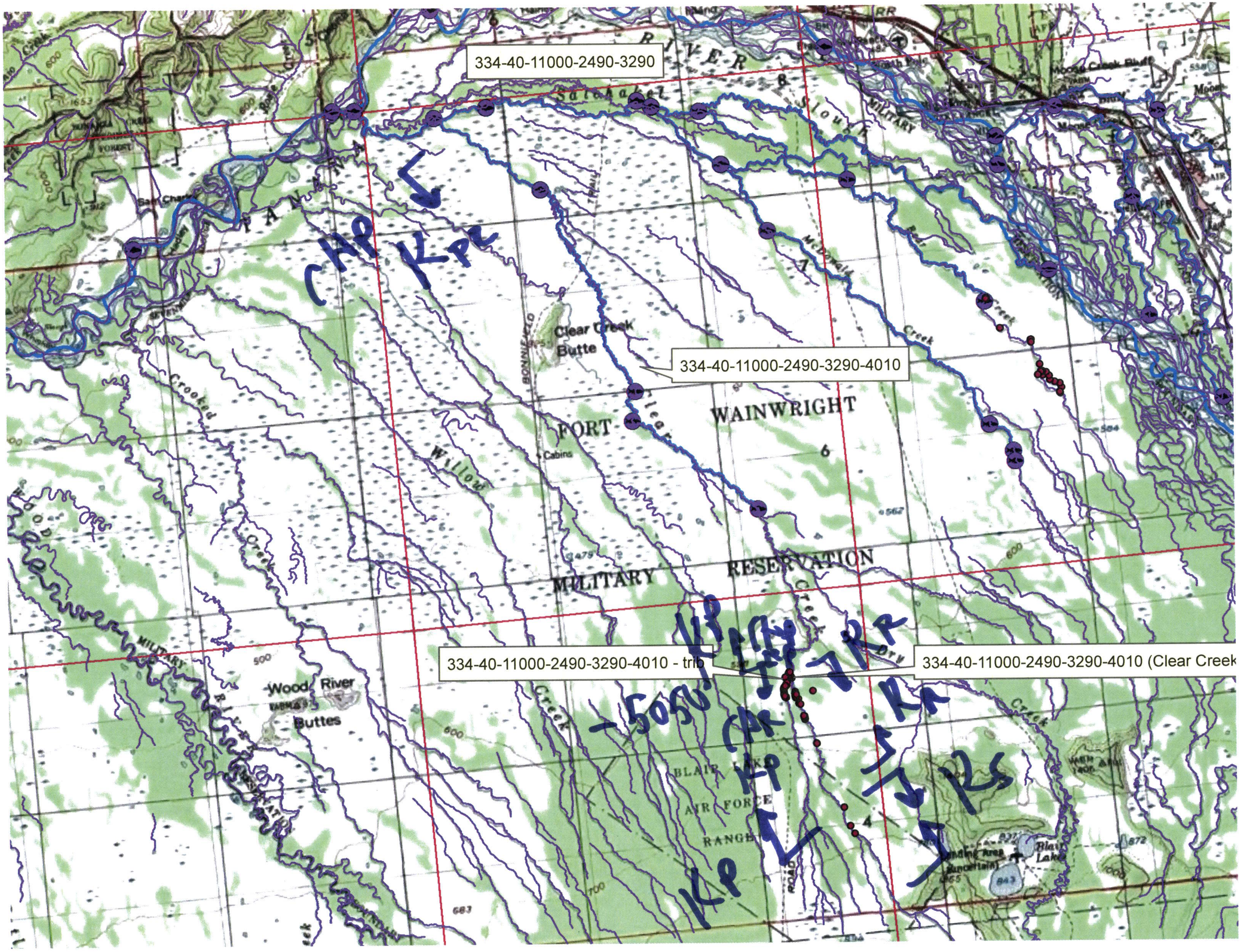
334-40-11000-2490-3290
334-40-11000-2490-3290-4010
334-40-11000-2490-3290-4010 - trib
334-40-11000-2490-3290-4010 (Clear Creek
Clear Creek Butte
FORT
WAINWRIGHT
MILITARY
RESERVATION
Wood River
Buttes
BLAIR LAKE
AIR FORCE
RANGE
Blair Lake
RIVER
Salchaket
Slough
Crooked
Willow
Creek

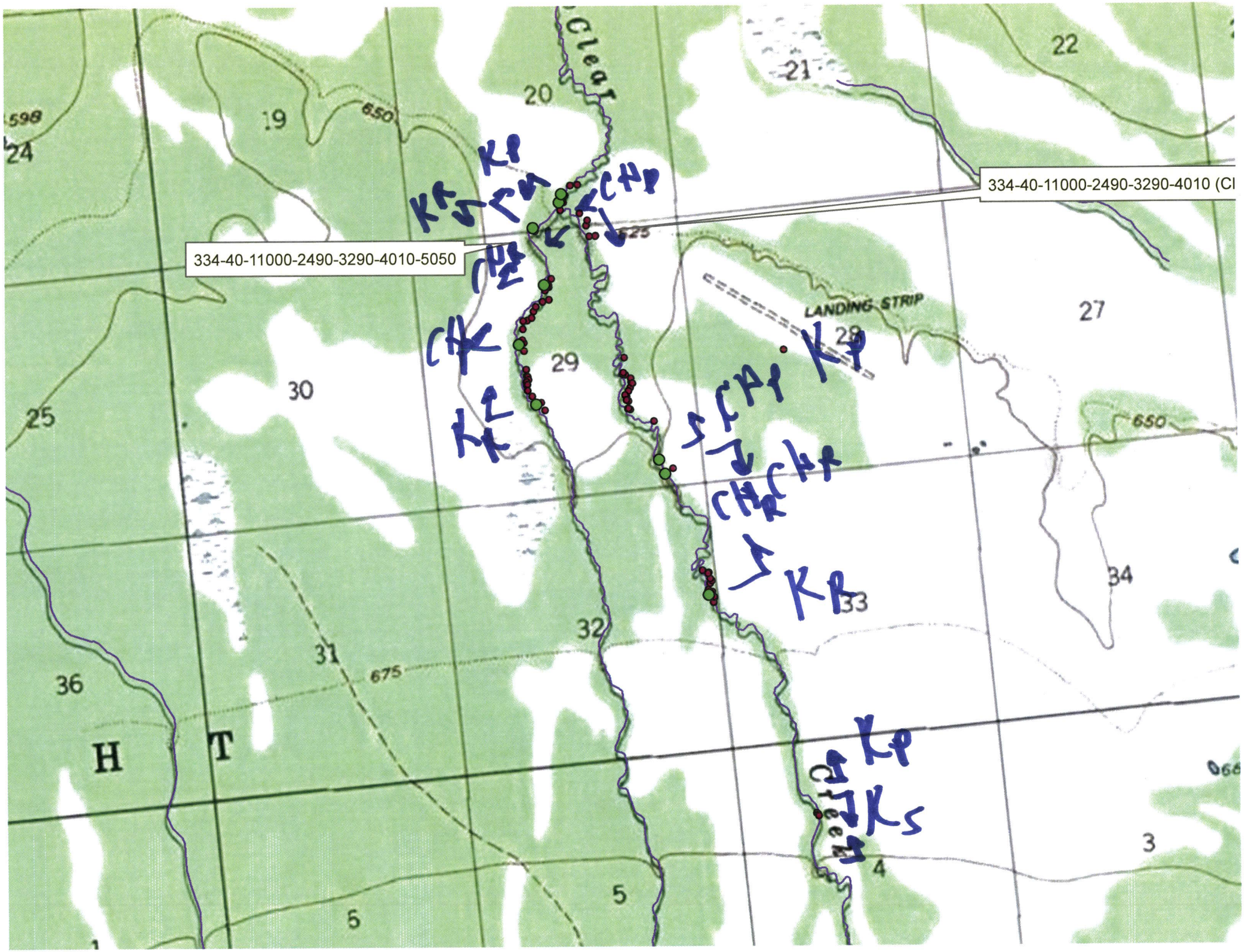

334-40-11000-2490-3290-4010 (Cl
334-40-11000-2490-3290-4010-5050
Clear
LANDING STRIP
Creek
H
T
19
20
21
22
24
25
27
28
29
30
31
32
33
34
36
3
4
5
650
675