State of Alaska
Department of Fish and Game
Division of Sport Fish

Nomination Form
Anadromous Waters Catalog

Region: Interior

USGS Quad(s): Nulato B-4

Anadromous Waters Catalog Number of Waterway: 334-35-11000-2040-3450

Name of Waterway: Eddie Creek

[X] USGS Name [ ] Local Name

[X] Addition [ ] Deletion [ ] Correction [ ] Backup Information

For Office Use

Nomination #		
Revision Year: 2013	Fisheries Scientist	9/4/12 Date
Revision to: Atlas ____ Catalog ____ Both ✓	Habitat Operations Manager	9/4/12 Date
A-2, B-1 Revision Code: 120047	AWC Project Biologist	5/31/12 Date
	Cartographer	9.11.12 Date

OBSERVATION INFORMATION

Species	Date(s) Observed	Spawning	Rearing	Present	Anadromous
CH	7/20/11	40+			[X]
					[ ]
					[ ]
Add chum salmon present to 334-35-11000-2040					[ ]
Add new stream - 3450 w/ chum salmon present/spawning					[ ]

IMPORTANT: Provide all supporting documentation that this water body is important for the spawning, rearing or migration of anadromous fish, including: number of fish and life stages observed; sampling methods, sampling duration and area sampled; copies of field notes; etc. Attach a copy of a map showing location of mouth and observed upper extent of each species, as well as other information such as: specific stream reaches observed as spawning or rearing habitat; locations, types, and heights of any barriers; etc.

Comments:

Chum salmon were observed from the air in Eddie Creek, a tributary to the Khotol River. Over 40 fish were observed on redds in two locations, N 64.34217, W157.78837 and N 64.33320, W157.7890. Pictures of spawning locations were obtained.

Name of Observer (please print): Jenny Bryant

Signature: Jenny M. Bryant

Date: 3-15-12

Agency: U.S. Fish & Wildlife Service

Address: PO Box 287
Galena, AK 99741

This certifies that in my best professional judgment and belief the above information is evidence that this waterbody should be included in or deleted from the Anadromous Waters Catalog.

Signature of Area Biologist: _____ Date: _____ Revision

02/08

TOPO! map printed on 03/16/12 from "Untitled.tpo"



NATIONAL GEOGRAPHIC

0 1 2 3 4 5 miles
0 2 4 6 8 km

TN MN
16°
03/16/12

TOPO! map printed on 03/16/12 from "Untitled.tpo"



NATIONAL GEOGRAPHIC

0.0 0.5 1.0 1.5 2.0 2.5 miles

0 1 2 3 4 km

TN MN

16°

03/16/12

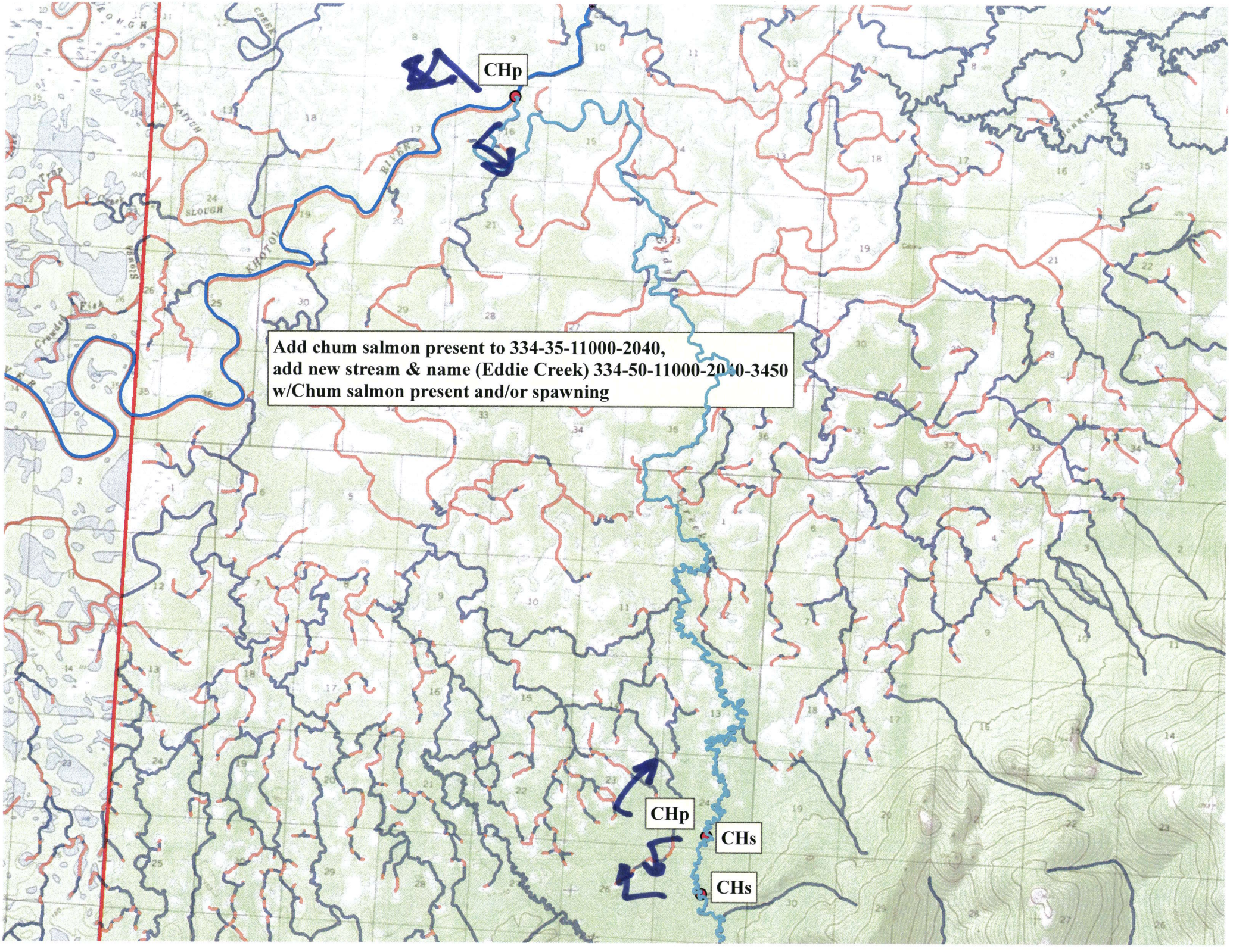
CHp
Add chum salmon present to 334-35-11000-2040,
add new stream & name (Eddie Creek) 334-50-11000-2040-3450
w/Chum salmon present and/or spawning
CHp
CHs
CHs

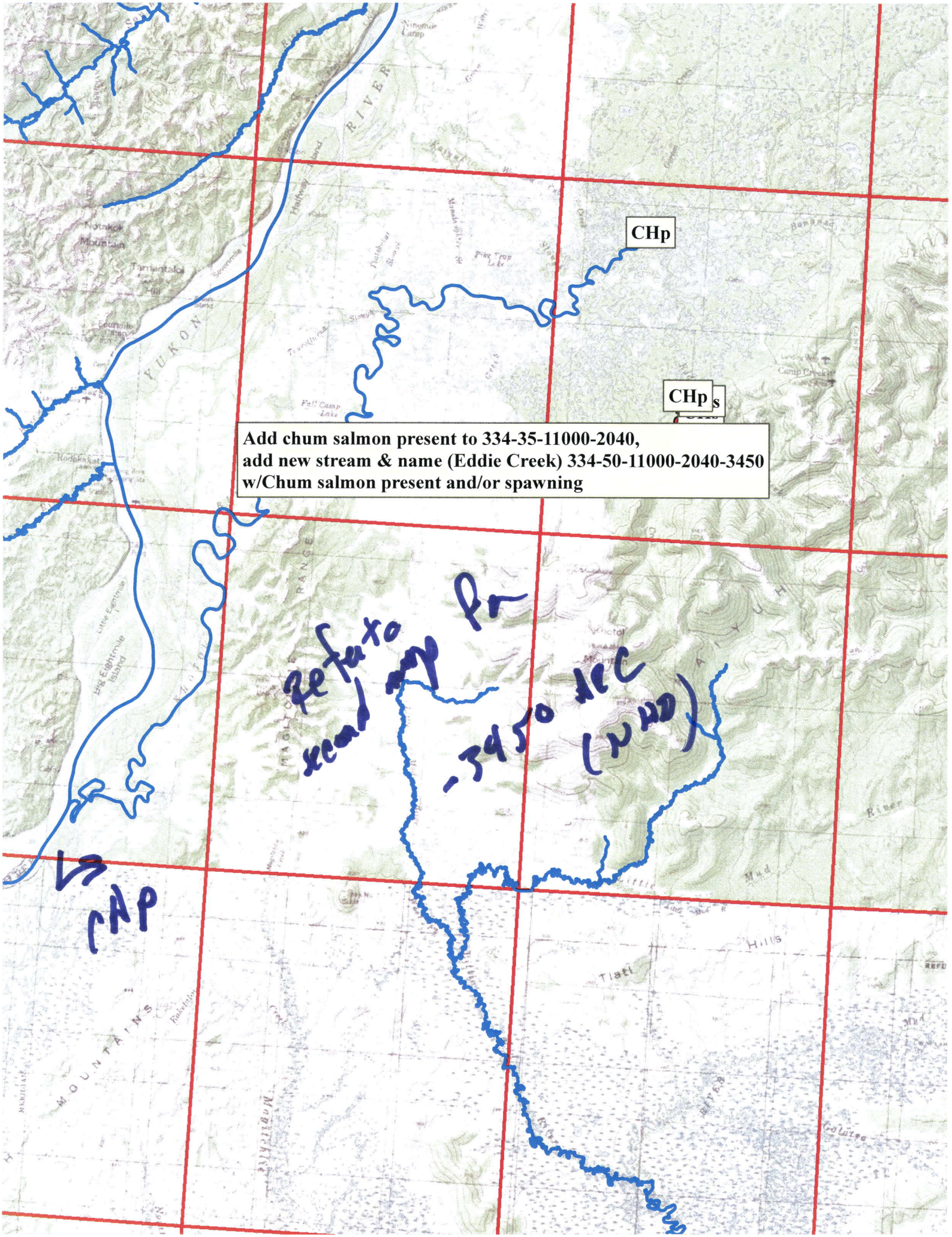
CHp
CHp
Add chum salmon present to 334-35-11000-2040,
add new stream & name (Eddie Creek) 334-50-11000-2040-3450
w/Chum salmon present and/or spawning
Refuto
-3450 ACC
(NAD)
CAP
YUKON
RIVER
Notakoi Mountain
Tamantaloi Hill
Fall Camp Lake
Big Eightmile Island
Tlati
Hills
MOUNTAINS