State of Alaska
Department of Fish and Game
Division of Sport Fish

Nomination Form
Anadromous Waters Catalog

Region: Interior

USGS Quad(s): TANANA C-2, B-2

Anadromous Waters Catalog Number of Waterway: 334-40-11000 (YUKON RIVER) -2571

Name of Waterway: Roadhouse Creek

[X] USGS Name [ ] Local Name

[X] Addition [ ] Deletion [ ] Correction [ ] Backup Information

For Office Use

Nomination #	11-041		6/13/11
		Fisheries Scientist	Date
Revision Year:	2012		6/13/11
Revision to: Atlas ____ Catalog ____		Habitat Operations Manager	Date
Both X			16DEC10
		AWC Project Biologist	Date
Revision Code:	A-2, B-31		9/22/11
		Cartographer	Date

OBSERVATION INFORMATION

Species	Date(s) Observed	Spawning	Rearing	Present	Anadromous
Chinook Salmon	8/5/2010		2		[X]
					[ ]
					[ ]
					[ ]
					[ ]

IMPORTANT: Provide all supporting documentation that this water body is important for the spawning, rearing or migration of anadromous fish, including: number of fish and life stages observed; sampling methods, sampling duration and area sampled; copies of field notes; etc. Attach a copy of a map showing location of mouth and observed upper extent of each species, as well as other information such as: specific stream reaches observed as spawning or rearing habitat; locations, types, and heights of any barriers; etc.

Comments: See data sheet & map. Photos included.
Chinook all captured with minnow traps (all age-0 juveniles)
Other species captured on data sheet.
Habitat extends beyond upstream sampling location (see map)
All sampling conducted in tributary stream above any Yukon R. influence
Fry rearing from tributary mouth upstream to uppermost capture site (map & data sheet coordinates)
All salmon fry genetically screened to species

Name of Observer (please print): DAVID W DAUM

Signature: David W Daum

Date: 10-20-2010

Agency: U.S. Fish & Wildlife Service

Address: 101 12th Ave, Room 110
FAIRBANKS, AK 99701

Add name to DB
Add new stream w/ Chinook salmon rearing

This certifies that in my best professional judgment and belief the above information is evidence that this waterbody should be included in or deleted from the Anadromous Waters Catalog.

Signature of Area Biologist: [signature] Date: 12 NOV 2010

Revision

02/08

Chinook juvenile sampling - upper Yukon tributaries- 2010 (map coordinates represent uppermost capture site)							
Stream	Lat deg (N)	Long deg (W)	Sample date	Number Chinook sampled	Number of traps deployed	Sample time (h)	Length range of sample (mm)
Roadhouse Creek	65.50059	-150.55666	8/5/2010	2	6	19.00	63 - 67
other fish captured: slimy scuplin, juvenile burbot							

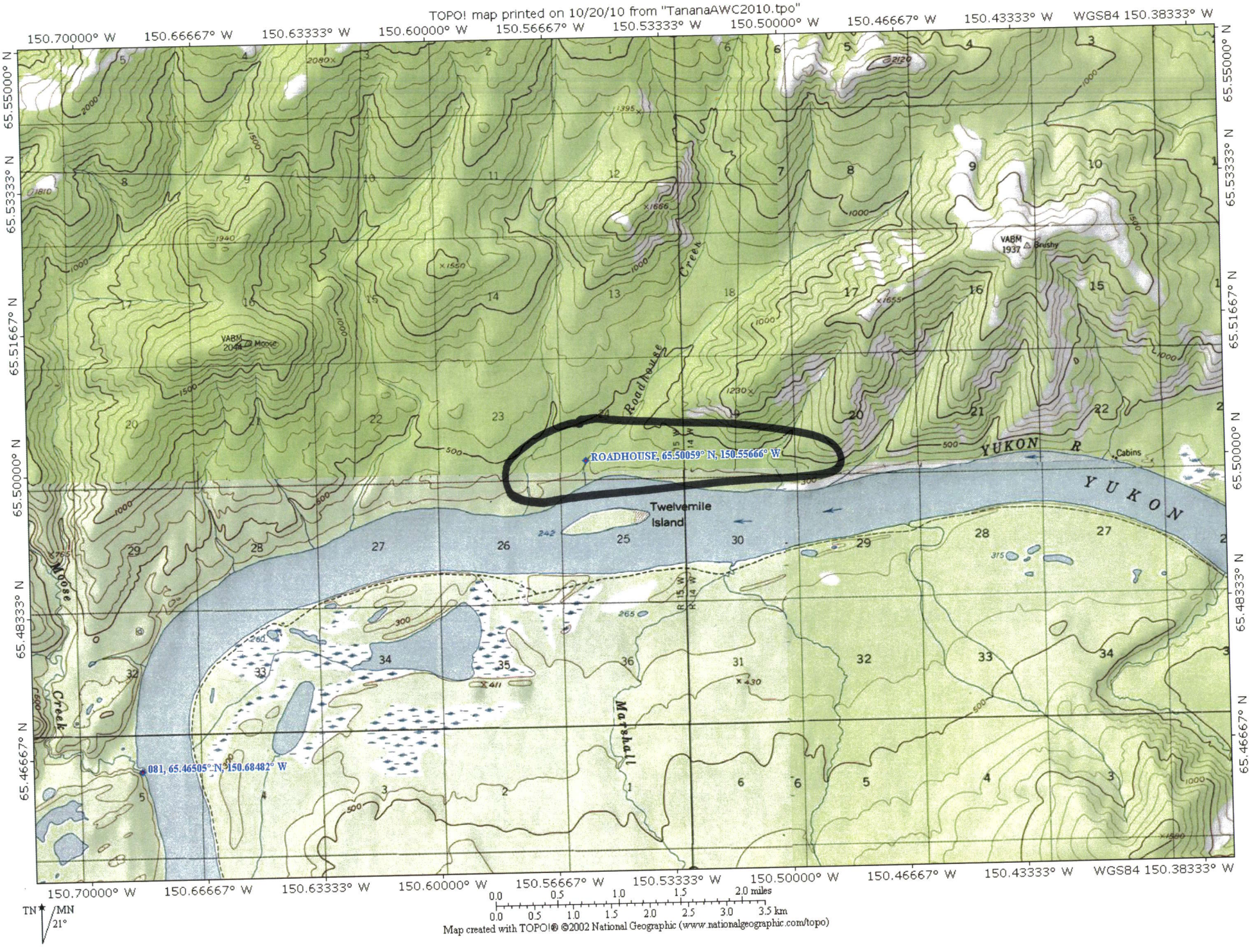
TOPO! map printed on 10/20/10 from "TananaAWC2010.tpo"
150.70000° W
150.66667° W
150.63333° W
150.60000° W
150.56667° W
150.53333° W
150.50000° W
150.46667° W
150.43333° W
WGS84 150.38333° W
65.55000° N
65.53333° N
65.51667° N
65.50000° N
65.48333° N
65.46667° N
ROADHOUSE, 65.50059° N, 150.55666° W
081, 65.46505° N, 150.68482° W
Twelvemile Island
YUKON R
YUKON
Roadhouse Creek
Marshall
Moose Creek
Cabins
VABM 1937 Brushy
VABM 2044 Moose
R 15 W
R 14 W
TN
MN
21°
0.0 0.5 1.0 1.5 2.0 miles
0.0 0.5 1.0 1.5 2.0 2.5 3.0 3.5 km
Map created with TOPO!® ©2002 National Geographic (www.nationalgeographic.com/topo)

Roadhouse CK



MOUTH

STREAM

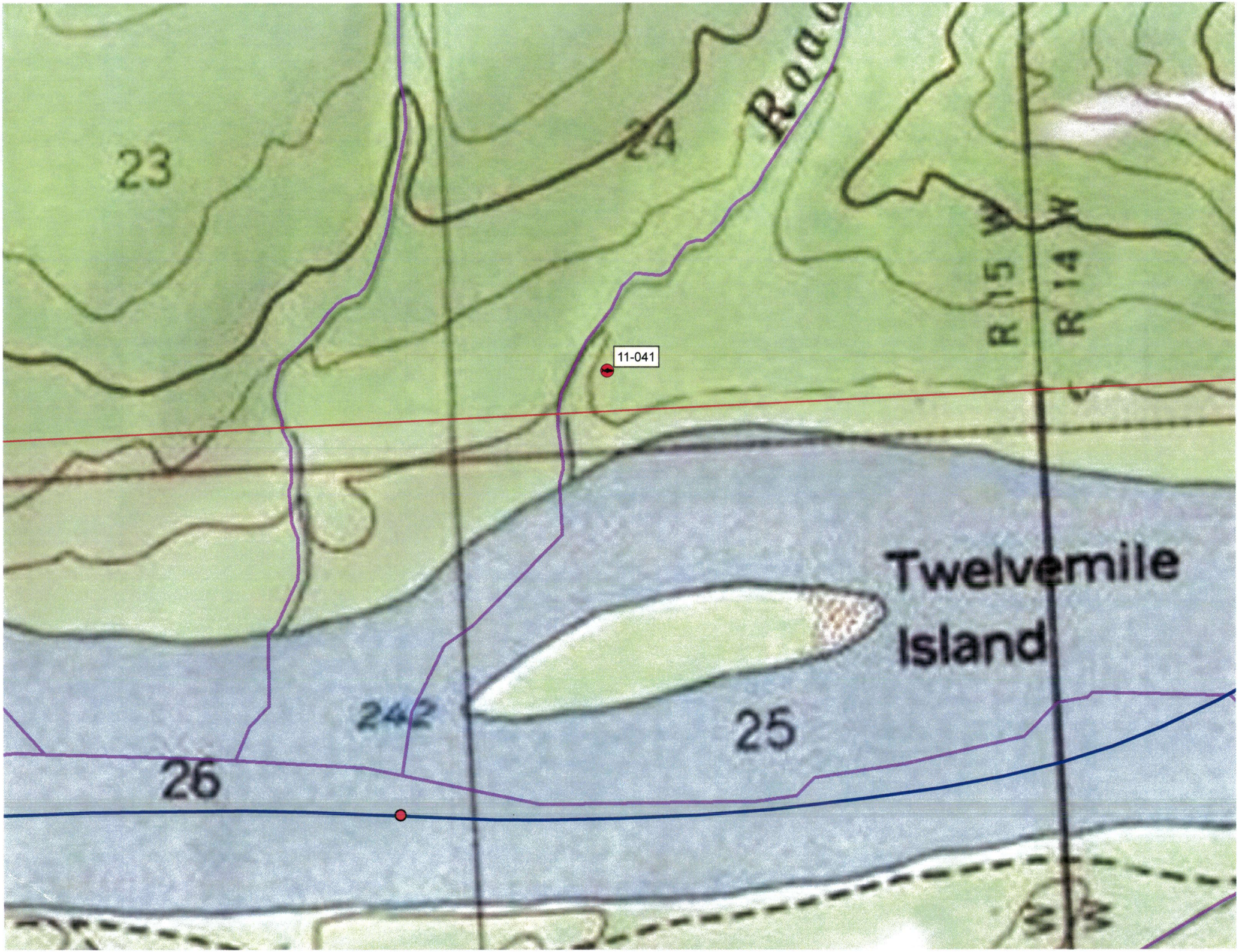
23
24
Road
R 15 W
R 14 W
11-041
Twelvemile
Island
242
25
26