State of Alaska
Department of Fish and Game
Division of Sport Fish

Nomination Form
Anadromous Waters Catalog

ALASKA DEPT. OF FISH & GAME
NOV 19 2009

Region: Interior

USGS Quad(s): Charley R B-5

Anadromous Waters Catalog Number of Waterway: 334-45-11000 (Yukon River) - 22 52

Name of Waterway: Woodchopper Creek

☒ USGS Name ☐ Local Name

☒ Addition ☐ Deletion ☐ Correction ☐ Backup Information

For Office Use

Nomination #	100375	Fisheries Scientist	7/14/10 Date
Revision Year:	2011	Habitat Operations Manager	7/14/10 Date
Revision to: Atlas ____ Catalog ____ Both X		AWC Project Biologist	23 MAR 10 Date
Revision Code:	A-Z	Cartographer	10/20/10 Date

OBSERVATION INFORMATION

Species	Date(s) Observed	Spawning	Rearing	Present	Anadromous
Chinook Salmon	7/30/2009		Z		✓
					☐
					☐
					☐
					☐

IMPORTANT: Provide all supporting documentation that this water body is important for the spawning, rearing or migration of anadromous fish, including: number of fish and life stages observed; sampling methods, sampling duration and area sampled; copies of field notes; etc. Attach a copy of a map showing location of mouth and observed upper extent of each species, as well as other information such as: specific stream reaches observed as spawning or rearing habitat; locations, types, and heights of any barriers; etc.

Comments: See data sheet & map. Photos INCLUDED
Chinook all captured in minnow traps (all age-0 Juveniles) Add new stream w/ Chinook salmon rearing
Other species noted on data sheet.
Habitat extends beyond upstream sampling location (see map)
All sampling conducted in tributary stream, above any Yukon R. influence.
Fry rearing from tributary mouth upstream to uppermost capture site (map & data sheet)

Name of Observer (please print): David W. Daum
Signature: David W. Daum
Date: 11/10/2009
Agency: U.S. Fish & Wildlife Service
Address: 101 12th Ave., Room 110
Fairbanks, AK 99701

This certifies that in my best professional judgment and belief the above information is evidence that this waterbody should be included in or deleted from the Anadromous Waters Catalog.

Signature of Area Biologist: [signature] Date: 16 NOV 2009 Revision

02/08

Chinook juvenile sampling - upper Yukon mainstem tributaries - 2009										
		coordinates from GPS in field		coordinates replotted from map						
Stream	Sample site	Lat deg (N)	Long deg (W)			Sample date	Number Chinook sampled	Number of traps deployed	Sample time (h)	Length range of sample (mm)
Woodchopper Creek	Site 1	65.35153	-143.32633	Same	Same	7/30/2009	2	6	17.50	59 -65
Other fish captured: juvenile round whitefish, juvenile longnose sucker										

Charley R B-5

TOPO! map printed on 11/09/09 from "upperyukon2009AWCa.tpo"

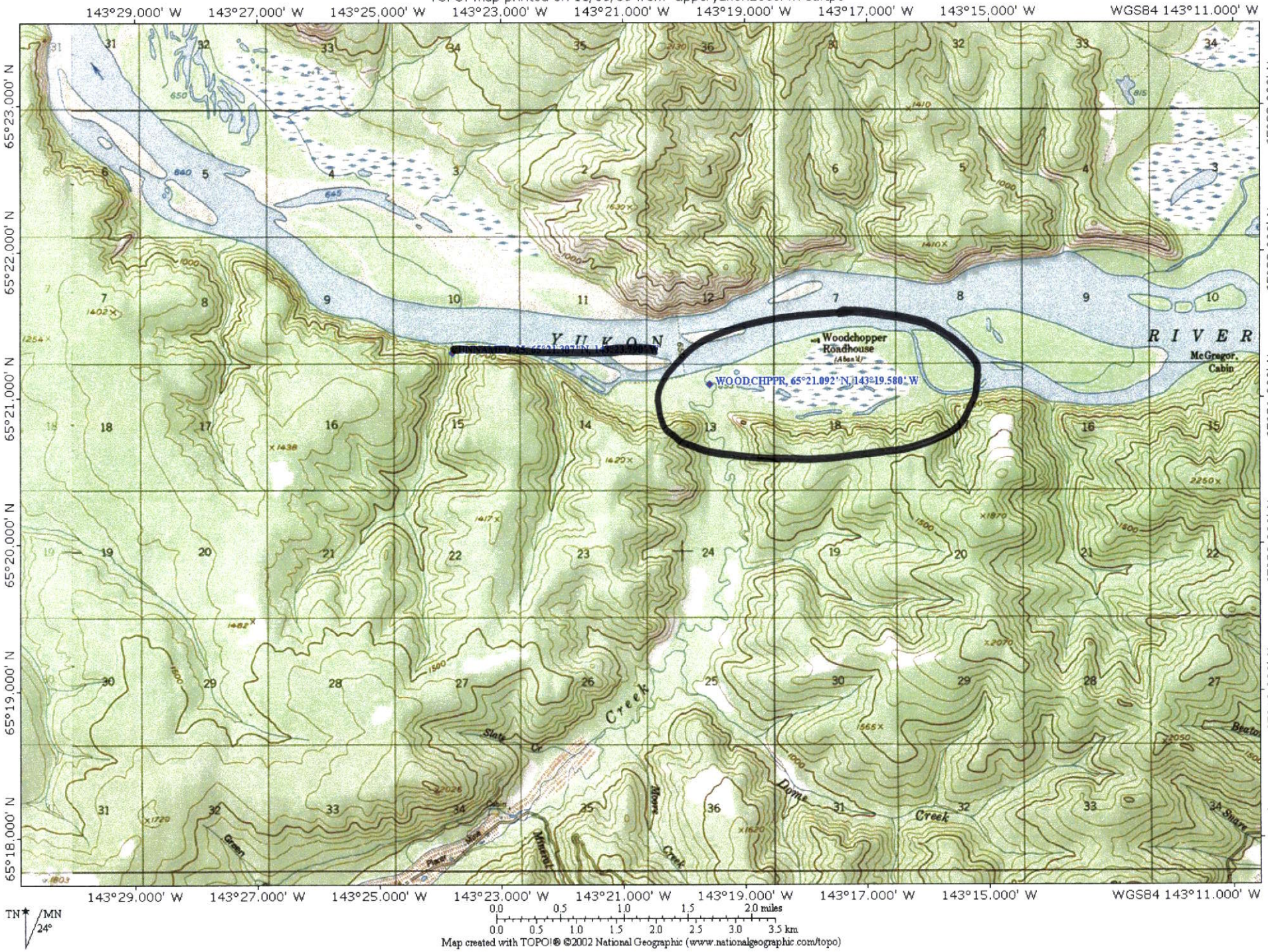

TN ★ /MN 24°

0.0 0.5 1.0 1.5 2.0 miles

0.0 0.5 1.0 1.5 2.0 2.5 3.0 3.5 km

Map created with TOPO!® ©2002 National Geographic (www.nationalgeographic.com/topo)



WOOD CHOPPER CK.



SITE 1

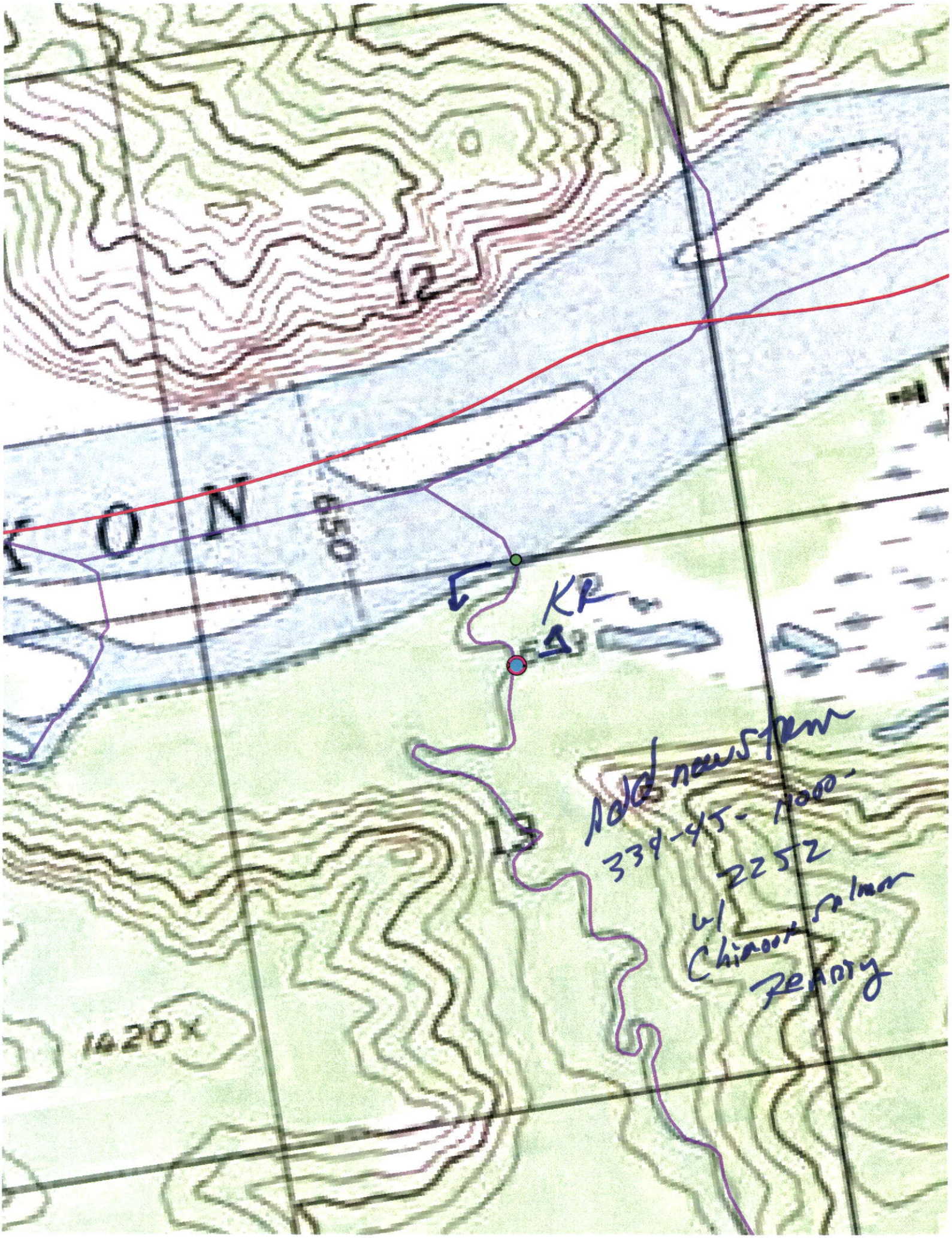

12
KON
650
KR
13
1420X
Add new stream
334-45-1000-
2252
w/
Chinook salmon
Reading