State of Alaska
Department of Fish and Game
Division of Sport Fish

Nomination Form
Anadromous Waters Catalog

M dB

Region: Interior

USGS Quad(s): Charley River A-2

Anadromous Waters Catalog Number of Waterway: 334-~~30~~ 45-11000 (Yukon River) - 2390 - ~~3003~~

Name of Waterway: Michigan Creek

☒ USGS Name ☐ Local Name

☒ Addition ☐ Deletion ☐ Correction ☐ Backup Information

For Office Use

Nomination #	09-160	[signature] Fisheries Scientist	10/30/09 Date
Revision Year:	2010	[signature] Habitat Operations Manager	10/30/09 Date
Revision to:	Atlas ___ Catalog ___ Both X	[signature] AWC Project Biologist	01/21/09 Date
Revision Code:	A-1	[signature] Cartographer	11/18/09 Date

OBSERVATION INFORMATION

Species	Date(s) Observed	Spawning	Rearing	Present	Anadromous
Chinook Salmon			21		☑
					☐
					☐
					☐
					☐

IMPORTANT: Provide all supporting documentation that this water body is important for the spawning, rearing or migration of anadromous fish, including: number of fish and life stages observed; sampling methods, sampling duration and area sampled; copies of field notes; etc. Attach a copy of a map showing location of mouth and observed upper extent of each species, as well as other information such as: specific stream reaches observed as spawning or rearing habitat; locations, types, and heights of any barriers; etc.

Comments:
See data sheet & map. Photos included. Ref num 15
Chinook all captured with minnow traps (all Age-0+) 09-159
Habitat extends beyond sampling site (see map)
Coordinates on map represent most upstream capture site
Other species noted on datasheet. Add new stream 334-45-11000-2390-~~3003~~ w/ Chinook salmon rearing

Name of Observer (please print): David W. Daum

Signature: [signature]

Date: 10-24-2008

Agency: U.S. Fish & Wildlife Service

Address: 101 12th Ave, Room 110
Fairbanks, AK 99701

This certifies that in my best professional judgment and belief the above information is evidence that this waterbody should be included in or deleted from the Anadromous Waters Catalog.

Signature of Area Biologist: [signature] Date: 10/31/08

02/08 Revision

Chinook juvenile sampling - Yukon Charley - 2008										
		coordinates from GPS in field		coordinates replotted from map						
Stream	Sample site	Lat deg (N)	Long deg (W)	Lat deg (N)	Long deg (W)	Sample date	Number Chinook sampled	Number of traps deployed	Sample time (h)	Length range of sample (mm)
Michigan Creek	Site 1	65.19445	-141.80950	same	same	8/9/2008	21	6	25.00	60 - 85
Other fish captured: slimy sculpin, juvenile long-nosed sucker										

Charley River A-2

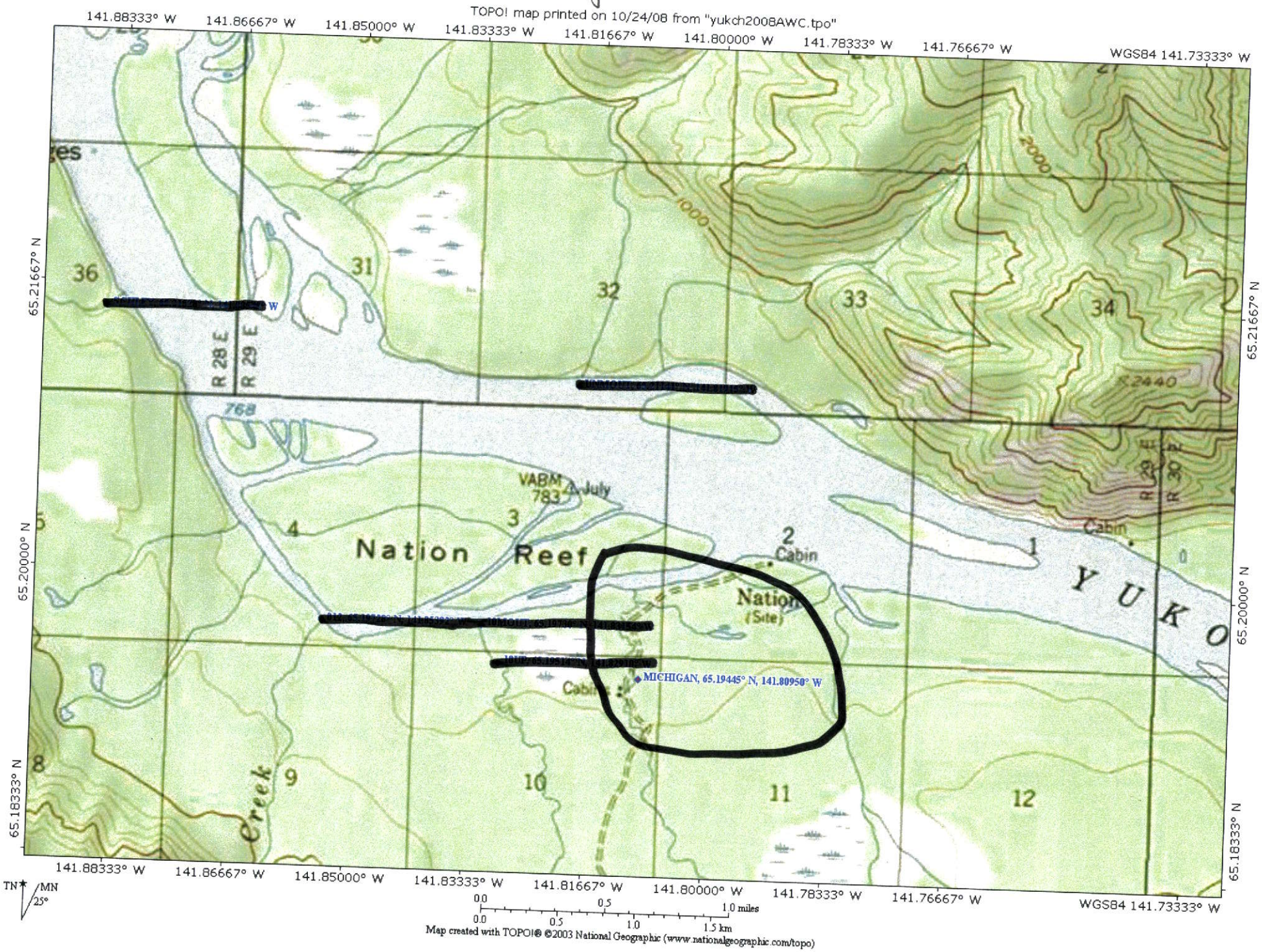

Michigan Creek



Mouth

Site 1

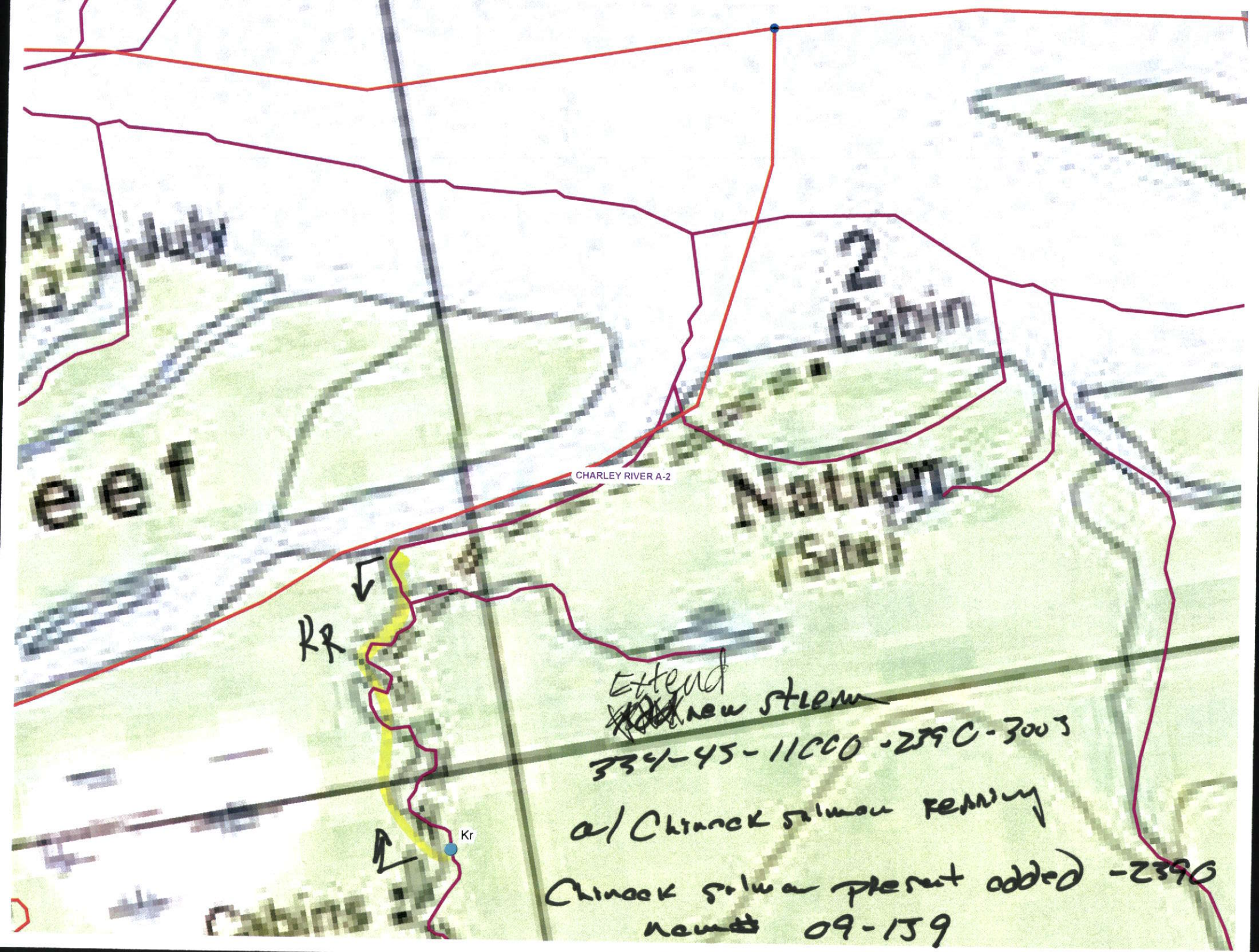

2
Cabin
Nation
(Site)
eef
CHARLEY RIVER A-2
RR
Kr
Cabins
Extend
new stream
334-45-11000-2390-3003
a/ Chinook salmon rearing
Chinook salmon present added -2390
new# 09-159