X

FISH DISTRIBUTION DATABASE CATALOG/ATLAS CORRECTION FORM

CORRECTION TO: Atlas X Catalog X

Region: INT

Map: Chandalar B-3, B-4, C-4, A-4, A-3

Water Body Number: 334-40-11000-2925-0040
334-40-11000-2925-3391
334-40-11000-2925

Describe Change(s): End 334-40-11000-2925 at point indicated on map

Renumber upper portion as 334-40-11000-2925-3350

Renumber 334-40-11000-2925-3391 as 334-40-11000-2925-3350-4391

Renumber 334-40-11000-2925-0040 as 334-40-11000-2925-3350-0030

Add name "North Fork Chandalar River" to dB for 334-40-11000-2925-3350

Change Requested By: J. Johnson 9/4/2007 Date

Drafted/Digitized By: C Daniel 12/5/07 Date

Revision Code: C-1a, C-1, C-2

Nomination Number: 07-217

ATTACH THIS FORM TO EXISTING NOMINATION FORM

(Rev 05/07)

State of Alaska
Department of Fish and Game
Habitat and Restoration Division

Nomination for Waters Important to Anadromous Fish

ALASKA DEPT. OF FISH & GAME
OCT 27 1999
HABITAT AND RESTORATION
REGION V

Region: INTERIOR

USGS Quad: CHANDALAR B4, C4, C3

Anadromous Water Catalog Number of Waterway: 334-40-11000-2925 & 2925-0040

Name of Waterway: CHANDALAR LAKE

☒ USGS Name ☐ Local Name

☒ Addition ☐ Deletion ☐ Correction ☐ Backup Information

99 OKLLT

For Office Use

Nomination #	99 235	Robert F. McLean	10-15-99
Revision Year:	1999	Regional Supervisor	Date
Revision to: Atlas ____ Catalog ____ Both X		Edwin	11/2/99
		AWC Project Biologist	Date
Revision Code:	A-1, A-2, A-5	D. Stone	2/1/00
		Drafted	Date

OBSERVATION INFORMATION

Species	Date(s) Observed	Spawning	Rearing	Present	Anadromous
Chinook Salmon	18 July 1999			X	☒
					☐
					☐
					☐
					☐

IMPORTANT: Provide all supporting documentation that this water body is important for the spawning, rearing or migration of anadromous fish, including: number of fish and life stages observed; sampling methods, sampling duration and area sampled; copies of field notes; etc. Attach a copy of a map showing location of mouth and observed upper extent of each species, as well as other information such as: specific stream reaches observed as spawning or rearing habitat; locations, types, and heights of any barriers; etc.

Comments:

Mr. Eric Jayne, who resides year-round at Chandalar Lake, personally came by the Fairbanks, ADF&G office on 14 October 1999 and dropped off a color photograph (original photo attached) of a chinook salmon he captured in Chandalar Lake. He reported to ADF&G biologist Louis Barton, that the chinook salmon was captured in a gill net on the northwest side of Chandalar Lake on 18 July 1999. The person in the photograph holding the fish is Michael Jayne. The capture date, location, and method are indicated on the reverse side of the original photograph, along with Mr. Jayne's signature. This information will extend the range of chinook salmon in the Chandalar River, to include the North Fork, as far upstream as Chandalar Lake (map attached). Chinook salmon spawning is currently identified in the catalog and atlas to as far upstream as the lower portion of the West Fork Chandalar River.

Name of Observer (please print): ERIC JAYNE

Signature: Signature on reverse side of attached photo Date: 9/3/99

Address: CHANDALAR, ALASKA

This certifies that in my best professional judgment and belief the above information is evidence that this waterbody should be included in or deleted from the Catalog of Waters Important for Spawning, Rearing or Migration of Anadromous Fishes per AS 16.05.870.

Signature of Area Biologist: Louis A Barton (FB3) 10-14-99
Yukon Area Research Biologist

Revision 3/97

State of Alaska
Department of Fish and Game
Habitat and Restoration Division

Nomination for Waters Important to Anadromous Fish

Region: INTERIOR XI

USGS Quad: CHANDALAR A4, B4

Anadromous Water Catalog Number of Waterway:

Name of Waterway: CHANDALAR RIVER, NORTH FORK ☒ USGS Name ☐ Local Name

☒ Addition ☐ Deletion ☐ Correction ☐ Backup Information

For Office Use

Nomination #:
Revision Year:
Revision to: Atlas _____ Catalog _____ Both _____
Revision Code:

Regional Supervisor _____ Date _____
AWC Project Biologist _____ Date _____
Drafted _____ Date _____

OBSERVATION INFORMATION

Species	Date(s) Observed	Spawning	Rearing	Present	Anadromous
Chinook Salmon	18 July 99			X	☒
					☐
					☐
					☐
					☐

IMPORTANT: Provide all supporting documentation that this water body is important for the spawning, rearing or migration of anadromous fish, including: number of fish and life stages observed; sampling methods, sampling duration and area sampled; copies of field notes; etc. Attach a copy of a map showing location of mouth and observed upper extent of each species, as well as other information such as: specific stream reaches observed as spawning or rearing habitat; locations, types, and heights of any barriers; etc.

Comments:

Mr. Eric Jayne, who resides year-round at Chandalar Lake, personally came by the Fairbanks, ADF&G office on 14 October 1999 and dropped off a color photograph (original photo attached) of a chinook salmon he captured in Chandalar Lake. He reported to ADF&G biologist Louis Barton, that the chinook salmon was captured in a gill net on the northwest side of Chandalar Lake on 18 July 1999. The person in the photograph holding the fish is Michael Jayne. The capture date, location, and method are indicated on the reverse side of the original photograph, along with Mr. Jayne's signature. This information will extend the range of chinook salmon in the Chandalar River, to include the North Fork, as far upstream as Chandalar Lake (map attached). Chinook salmon spawning is currently identified in the catalog and atlas to as far upstream as the lower portion of the West Fork Chandalar River.

Name of Observer (please print): ERIC JAYNE

Signature: Signature on reverse side attached photo Date: 9/3/99

Address: CHANDALAR LAKE ALASKA

This certifies that in my best professional judgment and belief the above information is evidence that this waterbody should be included in or deleted from the Catalog of Waters Important for Spawning, Rearing or Migration of Anadromous Fishes per AS 16.05.870.

Signature of Area Biologist: Louis H Barton (FB3) 10-14-99
Yukon Area Research Biologist

Revision 3/97

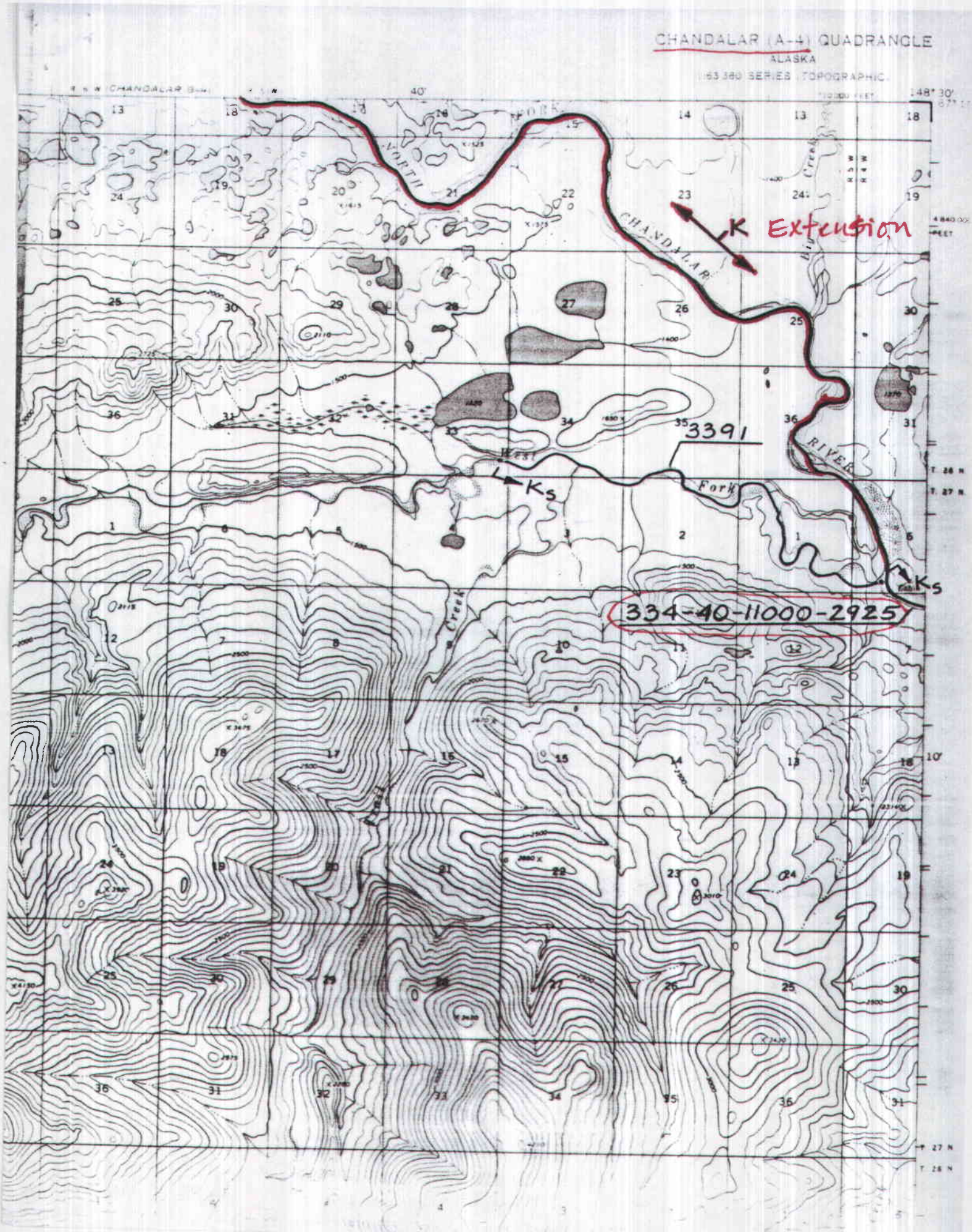
CHANDALAR (A-4) QUADRANGLE
ALASKA
1:63 360 SERIES (TOPOGRAPHIC)
148° 30'
NORTH FORK
CHANDALAR
K Extension
3391
WEST FORK
CHANDALAR RIVER
Ks
Ks
334-40-11000-2925

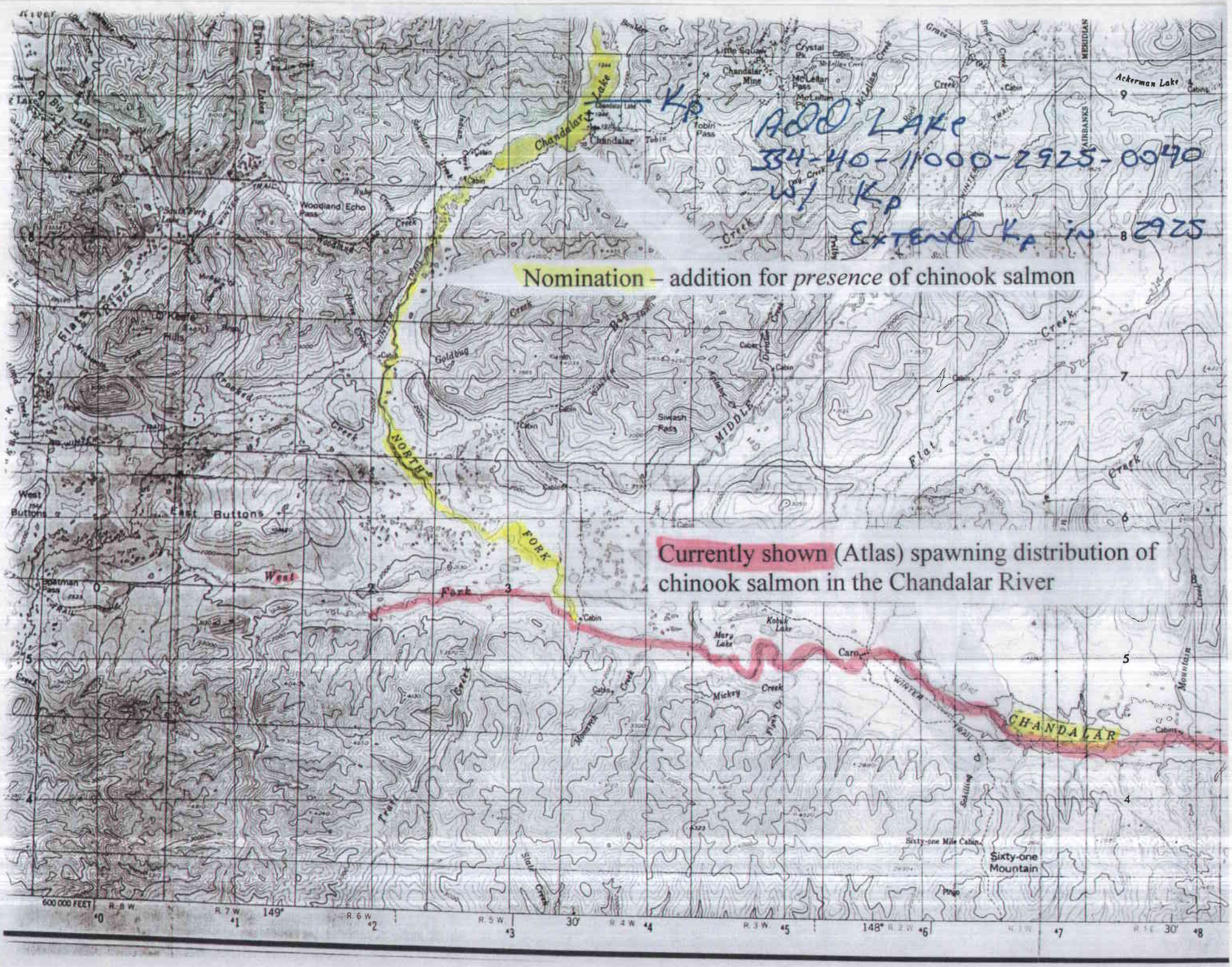
Kp
ADD LAKE
334-40-11000-2925-0040
W/ Kp
EXTEND Kp IN 2925
Nomination – addition for *presence* of chinook salmon
Currently shown (Atlas) spawning distribution of chinook salmon in the Chandalar River
Chandalar Lake
Chandalar
Tobin Pass
Woodland Echo Pass
Goldbug
Siwash Pass
MIDDLE
NORTH
FORK
West
Fork
East Buttons
West Buttons
Flats River
Flat
Creek
Mary Lake
Kobuk Lake
Caro
Mickey
Creek
CHANDALAR
Sixty-one Mile Cabin
Sixty-one Mountain
Ackerman Lake
Little Squaw
Crystal Pk
Chandalar Mine
McLellan Pass
Big Lake
Cabin
Cabins
600 000 FEET
R. 8 W.
R. 7 W.
R. 6 W.
R. 5 W.
R. 4 W.
R. 3 W.
R. 2 W.
R. 1 W.
R. 1 E.
149°
148°
30'
30'



ERIC JAYNE
MICHAEL JAYNE (IN PICTURE)
~~CAN~~
CAUGHT ON NW BANK
IN CHANDLAR LAKE (GILLNET)
July 18, 1994

Eric Jayne

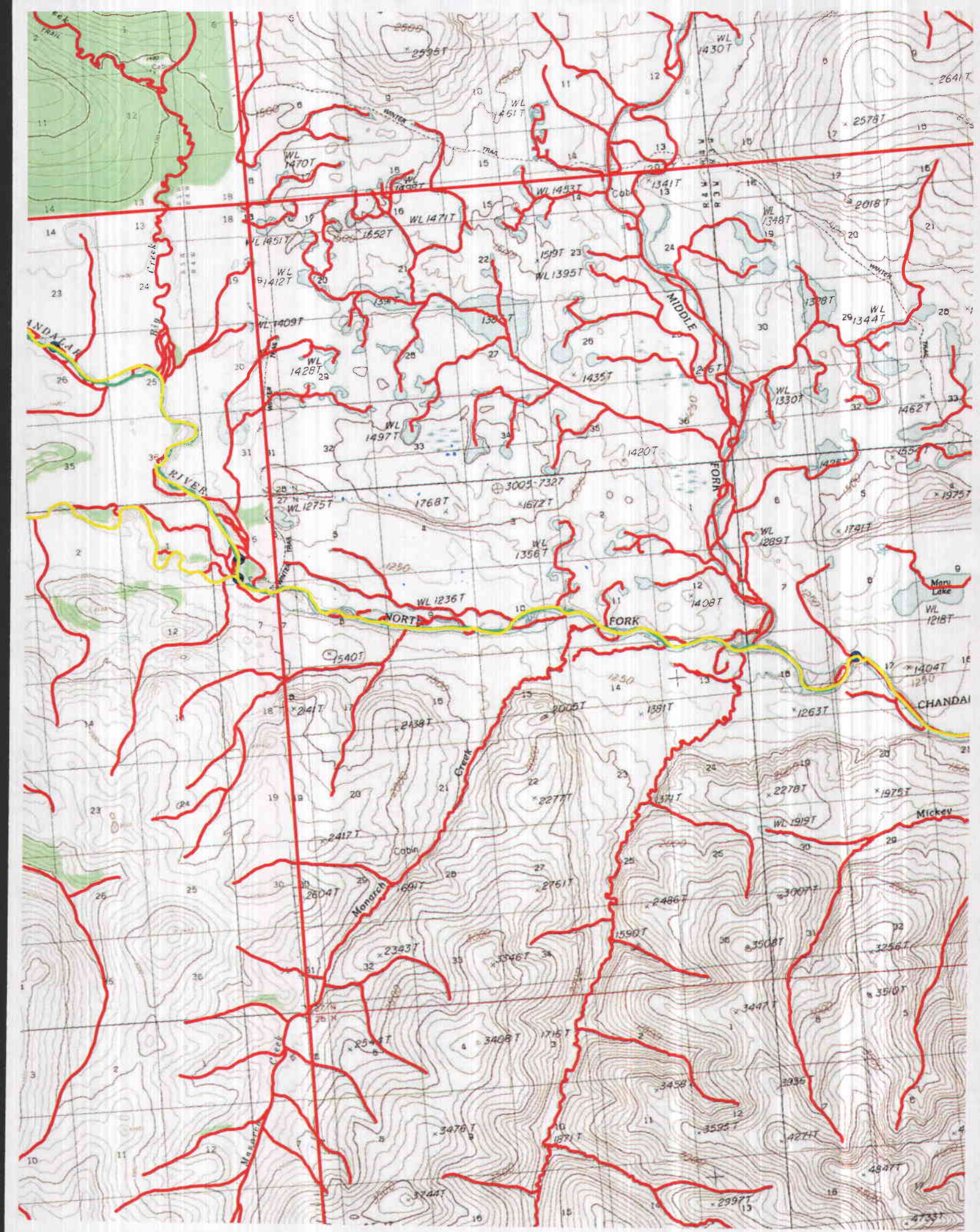

WL 1430T
2595T
2641T
2578T
WL 1461T
WL 1470T
WL 1453T
1341T
2018T
WL 1348T
WL 1471T
1652T
WL 1451T
1519T
WL 1395T
WL 1412T
MIDDLE
WL 1344T
WL 1409T
WL 1428T
1435T
WL 1330T
1462T
WL 1497T
1420T
RIVER
3005-7327
1768T
1672T
WL 1275T
WL 1289T
1741T
WL 1356T
Maru Lake
WL 1236T
1408T
WL 1218T
NORTH
FORK
1540T
1404T
CHANDA
2141T
2138T
2005T
1381T
1263T
Creek
2277T
2278T
1975T
Mickey
WL 1919T
2417T
Cabin
Monarch
2604T
2761T
2486T
3007T
1590T
3508T
3256T
2343T
3346T
3510T
3447T
3408T
1716T
3458T
3936T
3476T
3595T
4271T
4847T
3744T
2997T
4733T

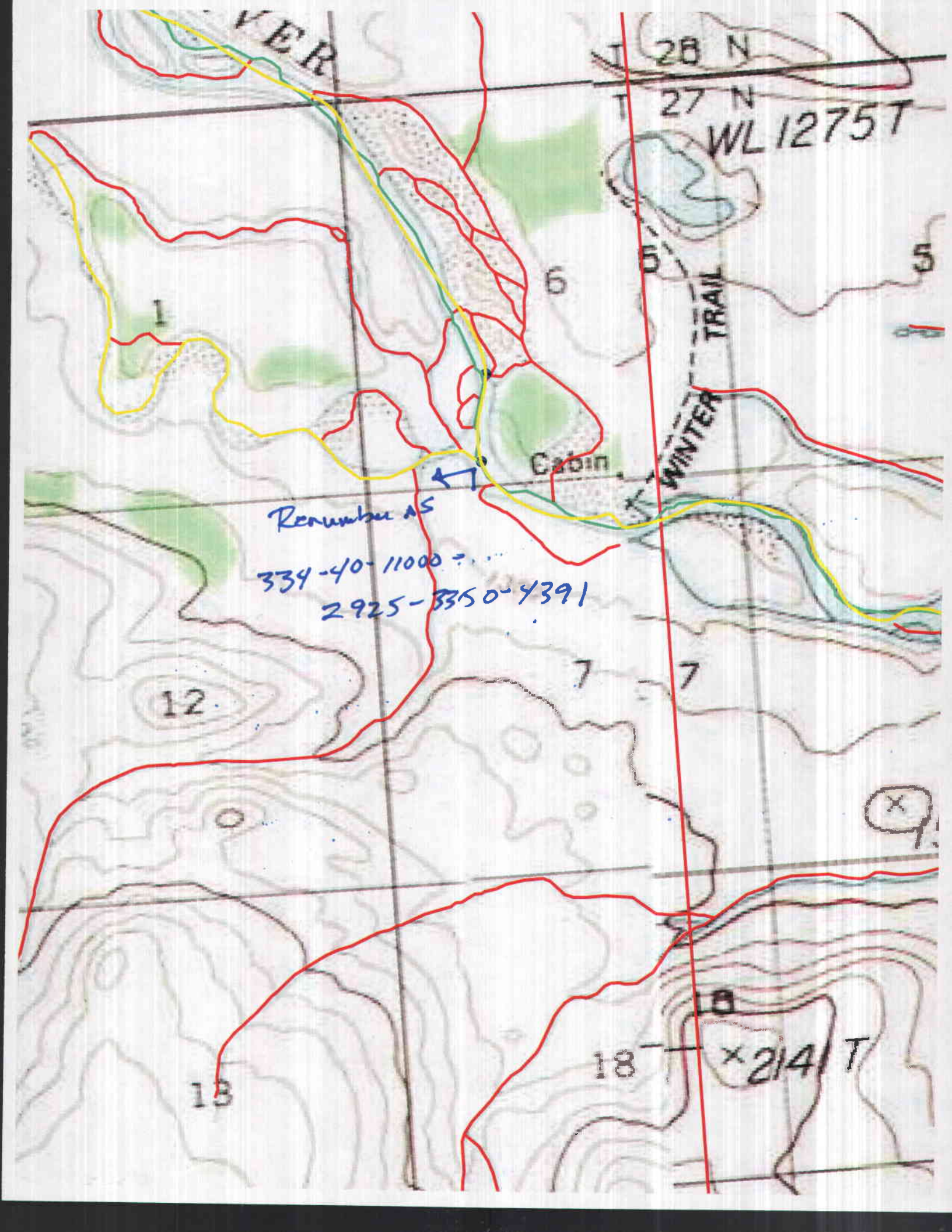
T 28 N
T 27 N
WL 1275 T
6
5
5
1
TRAIL
WINTER
Cabin
Remember AS
334-40-11000
2925-3350-4391
7
7
12
18
18
X 214 T
13

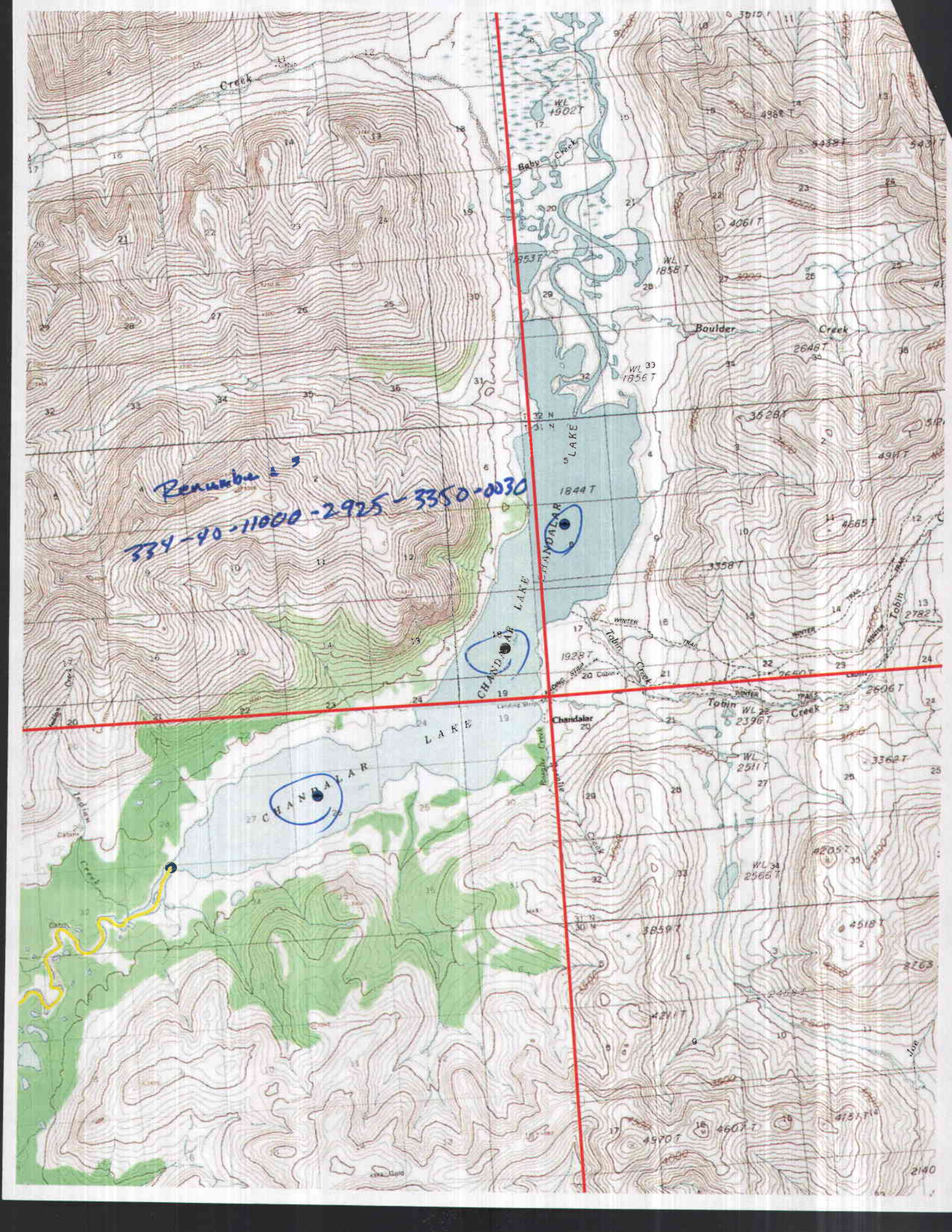
Renumbe : 3
334-40-11000-2925-3350-0030
CHANDALAR LAKE
Chandalar
Baby Creek
Boulder Creek
Tobin Creek
Indian Creek
Creek
WL 1902 T
WL 1858 T
WL 1856 T
WL 2396 T
WL 2511 T
WL 2566 T
1844 T
1928 T
3358 T
3528 T
4061 T
4685 T
2648 T
2782 T
2606 T
3362 T
4205 T
4518 T
3859 T
4211 T
4970 T
4607 T
4151 T
2140

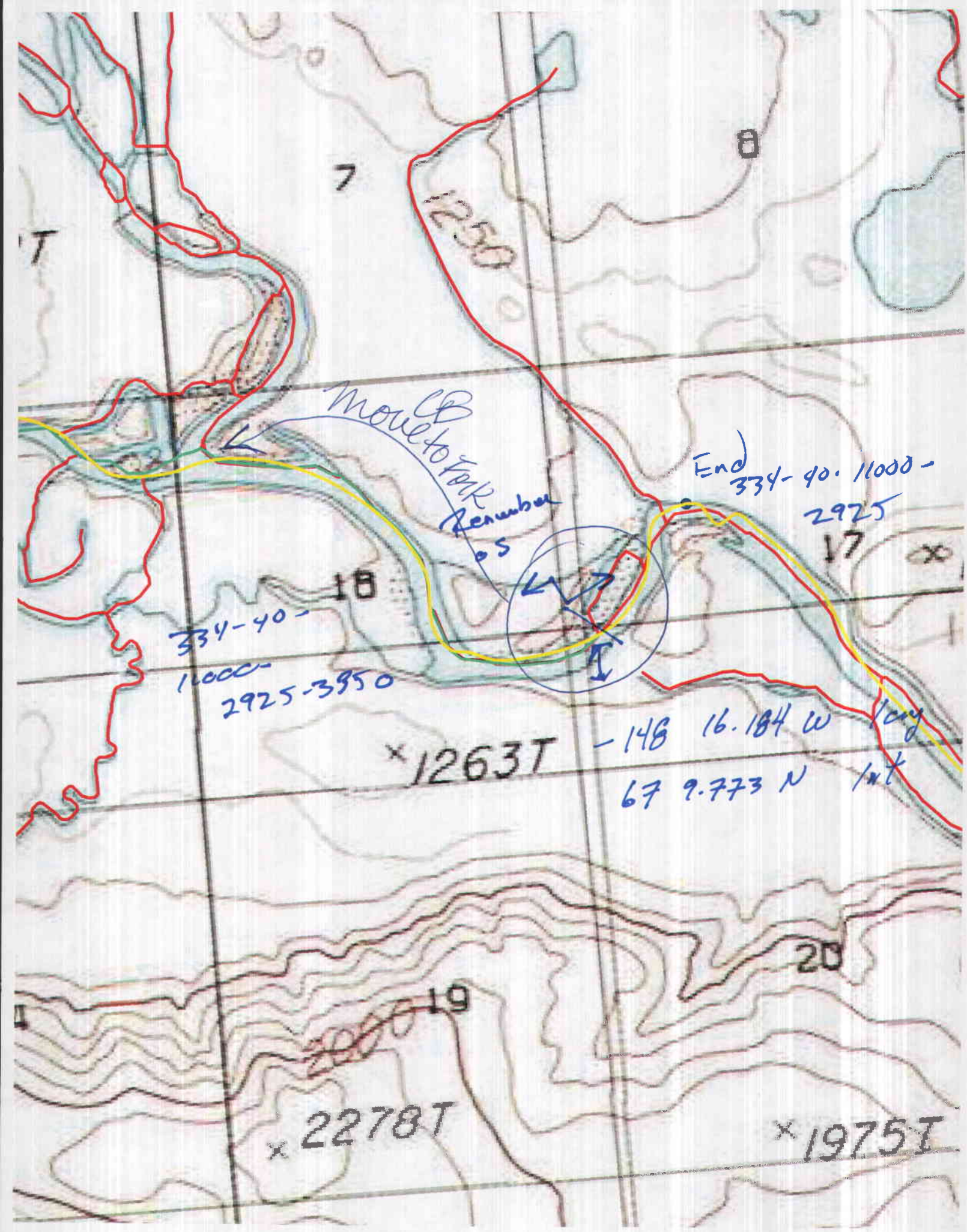

7
8
1250
CB
move to Fork
Remember
o S
End
334-40. 11000-
2925
17
18
334-40-
11000-
2925-3950
1263T
-148 16.184 W 1 cy
67 9.773 N 1 mt
20
19
2000
2278T
1975T