ALASKA DEPT. OF FISH & GAME
SEP 14 2006

State of Alaska
Department of Fish and Game
Sportfish Division

Nomination Form
Fish Distribution Database

Region: INT

USGS Quad(s): Big Detla B-1, B-2, C-1, C-2, A-3, B-3

Fish Distribution Database Number of Waterway: 334-40-11000-2490-3407-4501

Name of Waterway: Goodpaster River & Eisenmenger Fork ☐ USGS Name ☐ Local Name

☑ Addition ☐ Deletion ☐ Correction ☐ Backup Information

For Office Use

Nomination #	06-126		10/19/06
		ADF&G Fisheries Scientist	Date
Revision Year:	2007		10/19/06
Revision to: Atlas ____ Catalog ____		ADNR OHMP Operations Mgr.	Date
Both ✓			09/15/06
		FDD Project Biologist	Date
Revision Code:	B-6, A-2, C-8		10/24/06
		Cartographer	Date

OBSERVATION INFORMATION

Species	Date(s) Observed	Spawning	Rearing	Present	Anadromous
Chinook Salmon	8/8/2001, 7/31/2002	X		2+	☑
					☐
					☐
					☐
					☐

IMPORTANT: Provide all supporting documentation that this water body is important for the spawning, rearing or migration of anadromous fish, including: number of fish and life stages observed; sampling methods, sampling duration and area sampled; copies of field notes; etc. Attach a copy of a map showing location of mouth and observed upper extent of each species, as well as other information such as: specific stream reaches observed as spawning or rearing habitat; locations, types, and heights of any barriers; etc.

Comments:
Adult Chinook salmon were observed during basin-wide Chinook salmon radio telemetry study conducted by ADF&G and NOAA from 2000 - 2004 (Eiler et al, 2006). Additional obervations recorded in the ADF&G escapement survey database include surveys conducted to document spawning redds by John Morsell of Northern Ecological Services 2000 -2003.
Extend Chinook salmon spawning in 334-40-11000-2490-3407 & -4501

Name of Observer (please print): ADF&G and NES staff
Signature: [signature] Date: 9-8-06
Agency: ADF&G
Address: 1300 College Rd
Fairbanks, AK

This certifies that in my best professional judgment and belief the above information is evidence that this waterbody should be included in or deleted from the Fish Distribution Database.

Signature of Area Biologist: Bonnie M Borba Date: 9/1/06 Revision 02/05
Name of Area Biologist (please print): Bonnie M. Borba

State of Alaska
Department of Fish and Game
Sportfish Division

Nomination Form
Fish Distribution Database

Region: INT

USGS Quad(s): Big Detla B-1, B-2, C-1, C-2

Fish Distribution Database Number of Waterway: 334-40-11000-2490-3407-4501

Name of Waterway: Goodpaster River & Eisenmenger Fork ☐ USGS Name ☐ Local Name

☑ Addition ☐ Deletion ☐ Correction ☐ Backup Information

For Office Use

Nomination # 06-126

Revision Year: _____

Revision to: Atlas _____ Catalog _____ Both _____

Revision Code: _____

ADF&G Fisheries Scientist _____ Date _____

ADNR OHMP Operations Mgr. _____ Date _____

FDD Project Biologist _____ Date _____

Cartographer _____ Date _____

OBSERVATION INFORMATION

Species	Date(s) Observed	Spawning	Rearing	Present	Anadromous
Chinook Salmon	2003			2	☑
					☐
					☐
					☐
					☐

IMPORTANT: Provide all supporting documentation that this water body is important for the spawning, rearing or migration of anadromous fish, including: number of fish and life stages observed; sampling methods, sampling duration and area sampled; copies of field notes; etc. Attach a copy of a map showing location of mouth and observed upper extent of each species, as well as other information such as: specific stream reaches observed as spawning or rearing habitat; locations, types, and heights of any barriers; etc.

Comments:
Adult Chinook salmon were observed during basin-wide Chinook salmon radio telemetry study conducted from 2000 - 2004.
Extend Chinook salmon ~~presence~~ in 334-40-11000-2490-3407 & -4501

Spawning

Name of Observer (please print): Various NOAA and ADF&G staff

Signature: _____ Date: _____

Agency: ADF&G

Address: 1300 College Rd
Fairbanks, AK

This certifies that in my best professional judgment and belief the above information is evidence that this waterbody should be included in or deleted from the Fish Distribution Database.

Signature of Area Biologist: _____ Date: _____ Revision 02/05

Name of Area Biologist (please print):

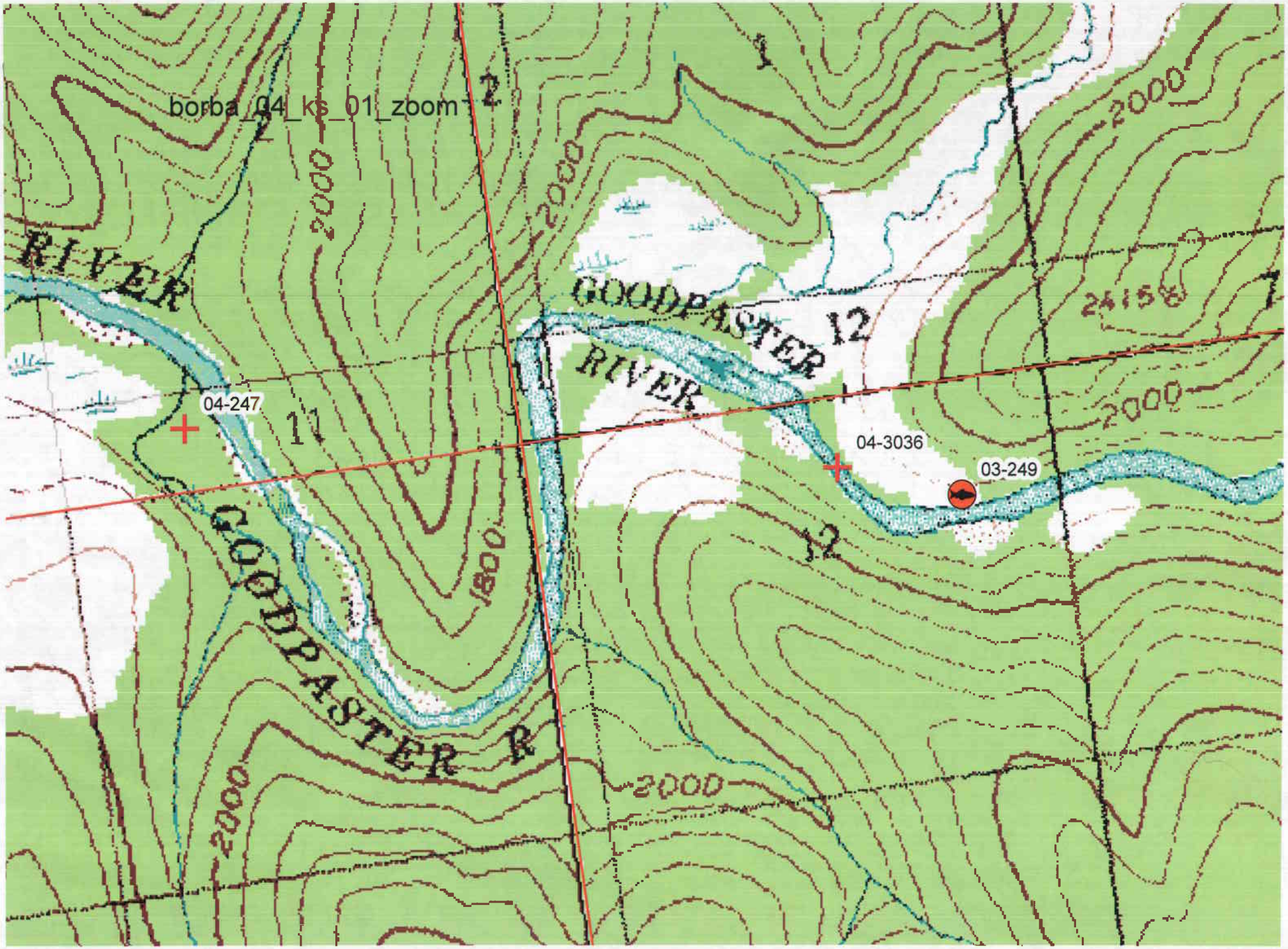
borba_04_ks_01_zoom
RIVER
GOODPASTER
RIVER
GOODPASTER R
04-247
04-3036
03-249
2000
1800
24158
11
12
1
2
7

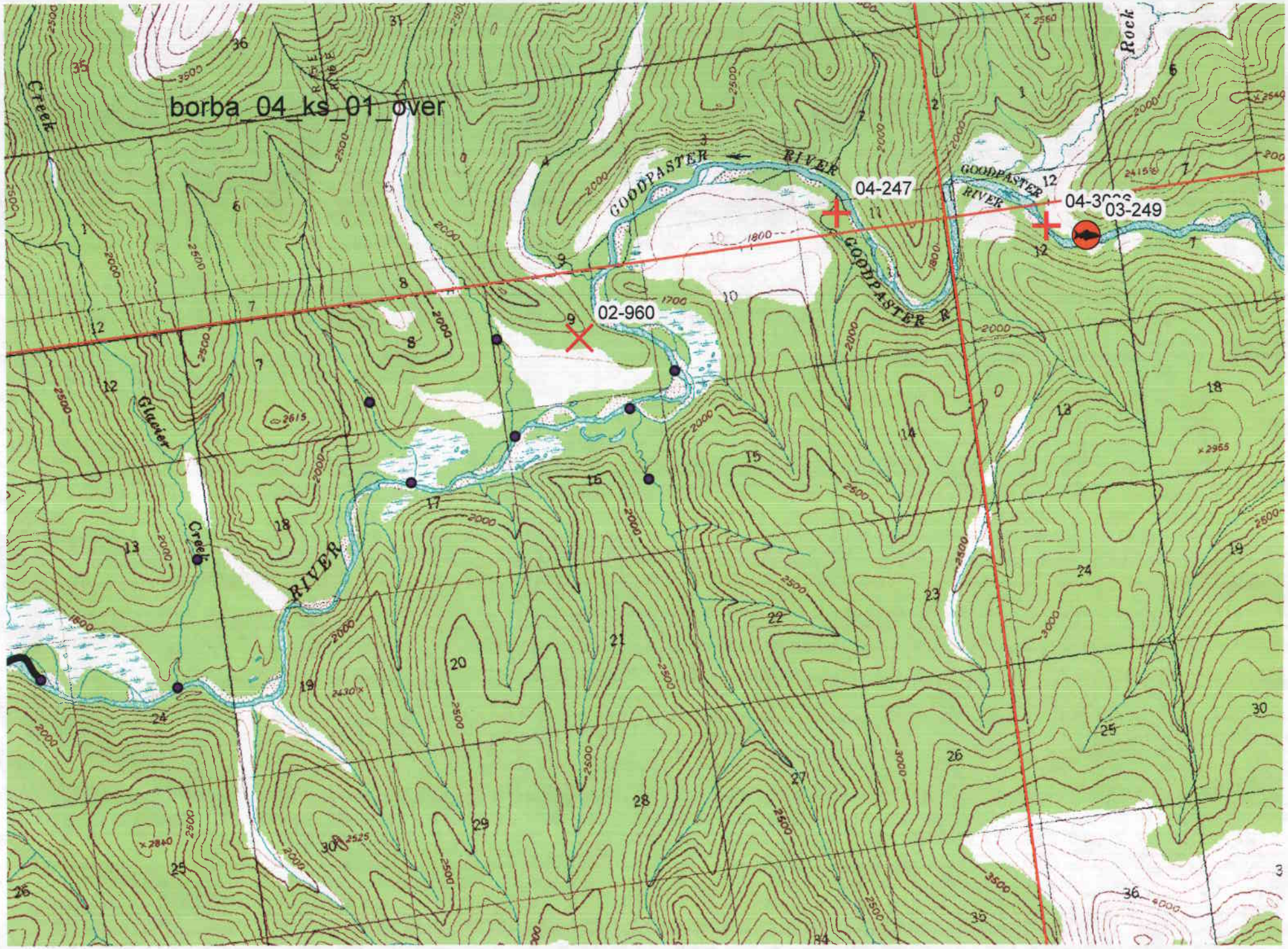
borba_04_ks_01_over
GOODPASTER RIVER
04-247
04-3
03-249
02-960
Gluster Creek
Rock
Creek
RIVER

JD Johnson

From: Rich J Driscoll [rich_driscoll@fishgame.state.ak.us]
Sent: Tuesday, May 02, 2006 12:43 PM
To: j_johnson@fishgame.state.ak.us
Cc: Bonnie Borba (E-mail)
Subject: RE: data

Bonnie,

Here are the original aerial survey coordinates:

01-933,64.19774,-144.86137,-6450,08/09/2001,20:12:00,
02-212,64.45545,-144.13470,-6450,07/31/2002,22:02:00,
02-232,64.19664,-144.86357,1155,08/01/2002,18:03:00,

Map Datum: WGS/84 Decimal Degrees

-----Original Message-----
From: Bonnie Borba [mailto:bonnie_borba@fishgame.state.ak.us]
Sent: Tuesday, May 02, 2006 11:51 AM
To: 'Richard Driscoll (E-mail)'
Subject: FW: data

Can you forward on coordinates for the three fish listed below? Looks like J is tiring to find the most upstream point. Let him know if you moved them a bit for viewing purposes. Thanks BB

-----Original Message-----
From: JD Johnson [mailto:j_johnson@fishgame.state.ak.us]
Sent: Tuesday, May 02, 2006 11:31 AM
To: 'Bonnie Borba'
Subject: data

Bonnie
Can you provide lat/long for the following data pts mentioned in your previous emails?

02-232
01-933
02-212

J. Johnson
Alaska Department of Fish and Game
FDD Project Biologist
333 Raspberry Rd
Anchorage, AK 99518
907-267-2337 office
907-267-2464 FAX

File name		BB Recommendations 5/10/2006
borba_03_ks_01_zoom borba_03_ks_01_over	Data supports extention of Chinook salmon presence to 03-1022 unless you have data to indicate more that one fish was observed at 03-691 on the Sheenjek River	Agree however Since fish 03-1022 and fish 03-691 are within a mile of each other I would call it a cluster and could support fish 03-691.
borba_04_ks_01_zoom borba_04_ks_01_over	Data supports extention of Chinook salmon presence to 04-247 unless you have data to indicate more than one fish was observed at 04-3036 or 03-249 on the Goodpaster River	Sent supporting data from NES to Eisenmenger Fork beyond radio tags.
borba_02_ks_02_over borba_02_ks_02_zoom	Data supports extention of Chinook salmon presence to 02-1048 unless you have data to indicate more than one fish was observed at 02-78 on the Chandalar River	Agree to support 02-1048
borba_03_ks_03_zoom borba_03_ks_03_over borba_single_ks_01_over	Data supports extention of Chinook salmon presence to 03-662 unless you have data to indicate more than one fish was observed at 03-978 or 02-1035 Chandalar River	Agree to support 03-662
borba_03_ks_04_over borba_03_ks_04_zoom	Data supports extention of Chinook salmon presence to 03-483 unless you have data to indicate more than one fish was observed at 03-412 or 04-416 on Nation River	Support 04-416 since more than one year represented in same location. Or pull into review file.
borba_03_ks_05_zoom borba_03_ks_05_over	Data supports extention of Chinook salmon presence to 03-830 unless you have data to indicate more than one fish was observed at 03-294 Need to determine if sampling pts (03-830 & 03-294) fall on Clear Creek or stream to the east. (Kantishna drainage)	Agree to support 03-830. Based on flight path up the Toklat River and down Clear Creek (inbetween the two forks) puts the strongest signal on the western channel with the name Clear Creek on it.
borba_03_ks_06_zoom borba_03_ks_06_over borba_single_ks_06_over	Data supports extention of Chinook salmon presence to 03-226 unless you have data to indicate more than one fish was observed at 03-136 or 04-3052 South Fork Chena	Support 03-136 since within a mile of 03-226 and fish have gone well beyond this location in another year (04). Tag 04-3052 was an archival tag that was physical retrieved, there were signs of predators but they did not observe other signs such as carcasses since they had to get out of the bombing range quickly.
borba_single_ks_02_over	Confirmation of more than one Chinook salmon observed at 04-146 on Hodzana River to extend presence	Insufficient data for Chinook salmon only flight up system in the three years of the study. Supporting escapement survey data has 11 adult chum salmon and redds up to Pitka's Fork. Chum smolt a 1/4 mile up Pitka's Fork. File: rptSurveyHodzana.snp
borba_single_ks_03_over	Data supports extention of Chinook salmon presence to 03-208 unless you have data to indicate more than one fish was observed at 03-81 Middle fork Chena	Agree to support 03-208
borba_single_ks_04_over	Data supports extention of Chinook salmon presence to 03-423 unless you have data to indicate more than one fish was observed at 03-98 North Fork Chena	Agree to support 03-423 File: Chena Aerial Surveys NF to Angel Creek.pdf Supporting aerial survey data ranges between 35 and 100 Chinook salmon observed between North fork to Angel Creek in 1998 and 1999.
borba_single_ks_05a_over borba_single_ks_05_over	Stream associated w/data pt 04-863 not clear Hardluck creek Chatanika River drainage	Insufficient data.
borba_single_ks_07_over	Confirmation of more than one Chinook salmon observed at 02-427. Chena R.	Insufficient data only flight up system in the three years of the study.
borba_single_ks_08_over	Confirmation of more than one Chinook salmon observed at 02-470 & confirmation of location for 02-63 & 02-96 Middle fork Chena River.	Insufficient data for fish 02-470. Points 02-63 & 02-96 are on mainstem Chena River.
borba_single_ks_09_over	Confirmation of more than one Chinook salmon observed at 03-3102. Nenana	Support fish 03-3102 confirmed that additional salmon sign (redds, carcass remains) observed in area. Few fish observed; appears to have earlier timing than other nearby streams (Eiler) **Spawning Chinook.**
borba_single_ks_10_over	Confirmation of more than one Chinook salmon observed at 04-325. Julius Creek	Insufficient data.
borba_single_ks_11_over	Confirmation of more than one Chinook salmon observed at 03-3117 & location Glacier (	Support fish 03-3117 archival tag recovery was confirmed that additional salmon observed in area (Eiler). Highest signal strength places the fish near 64'39431 and 149'15715 Also attached aerial survey data and map of Glacier and Wood creeks with spawning chinook documented much farther up Wood Creek. File: Glacier Creek.jpg and rptSurveyGlacierWood.snp
borba_single_ks_12_over	Confirmation of more than one Chinook salmon observed at 04-188 & location. Tanana (	Insufficient data.
borba_single_ks_13_over	Confirmation of more than one Chinook salmon observed at 03-510. Teklanika in Nenana	Insufficient data.
borba_single_ks_14_over	Confirmation of more than one Chinook salmon observed at 03-367. South Fork Goodpa	Sent supporting data from NES to Eisenmenger Fork beyond radio tags.
borba_single_ks_15_over	Confirmation of more than one Chinook salmon observed at 02-1112. South Fork Goodp	Insufficient data only flight up that far in system in the three years of the study.
borba_single_ks_16_over borba_single_ks_16_zoom	Data supports extention of Chinook salmon presence to 03-3129 unless you have data to indicate more that one fish was observed at 03-306, 02-107 or 02-1064. Hot Slough complex on Kantishna River.	Archival tag located but unable to recover due to deep, turbid water. No other fish observed due to conditions (Eiler). Insufficient data on fish 02-107, 03-604. Hot Slough is a large complex.
borba_single_ks_16_zoom_a	Confirmation of more than one Chinook salmon observed at 03-657 or 04-3027 McKinley River area on Kantishna River.	Support fish 04-3027 archival tag recovery was confirmed that additional salmon observed in area (Eiler).
borba_single_ks_16_zoom_a	Confirmation of more than one Chinook salmon observed at 03-657. Upper Kantishna River.	Insufficient data.
borba_single_ks_17_zoom_t	Data supports extention of Chinook salmon presence **t04-3062** 64.5355 Lat and -147.6149 Long. The map you sent has fish number in wrong year.	Support fish 04-3062 archival tag recovery was confirmed that additional salmon and predator sign observed in area (Eiler). Highest signal strength places the fish near 64'55067 and 147'62041

File name maps	File name	J Johnson Original Comment**Bold = additional comments.**	Observation Date	Survey Type	Observer	BB Recommendations 5/12/2006
borba_03_ks_01_zoom borba_03_ks_01_over	borba nor	Data supports extention of Chinook salmon presence to 03-1022 unless you have data to indicate more that one fish was observed at 03-691 on the Sheenjek River	7/31/2003	Aerial / Radio Telemetry	FWS Randy Brown	Agree however Since fish 03-1022 and fish 03-691 are within a mile of each other I would call it a cluster and could support fish 03-691.
borba_04_ks_01_zoom borba_04_ks_01_over		Data supports extention of Chinook salmon presence to 04-247 unless you have data to indicate more than one fish was observed at 04-3036 or 03-249 on the Goodpaster River				Sent supporting data from NES to Eisenmenger Fork beyond radio tags.
	borba nor	**NES siting area number 02-212 survey date 7/31/02.**	7/31/2002	Aerial Visual	NES John Morsell	NES coordinates indicate redd locations.
borba_02_ks_02_over borba_02_ks_02_zoom	borba nor	Data supports extention of Chinook salmon presence to 02-1048 unless you have data to indicate more than one fish was observed at 02-78 on the Chandalar River	8/2/2002	Aerial / Radio Telemetry	FWS Randy Brown	Agree to support 02-1048
borba_03_ks_03_zoom borba_03_ks_03_over borba_single_ks_01_over	borba nor	Data supports extention of Chinook salmon presence to 03-662 unless you have data to indicate more than one fish was observed at 03-978 or 02-1035 Chandalar River	8/6/2003	Aerial / Radio Telemetry	FWS Randy Brown	Agree to support 03-662
borba_03_ks_04_over borba_03_ks_04_zoom	borba nor	Data supports extention of Chinook salmon presence to 03-483 unless you have data to indicate more than one fish was observed at 03-412 or 04-416 on Nation River	8/5/2004 8/7/2003	Aerial / Radio Telemetry Aerial / Radio Telemetry	ADF&G CF Richard Driscoll ADF&G CF Ted Spencer	Support 04-416 since more than one year represented in same location. Or pull into review file.
borba_03_ks_05_zoom borba_03_ks_05_over	borba nor	Data supports extention of Chinook salmon presence to 03-830 unless you have data to indicate more than one fish was observed at 03-294 Need to determine if sampling pts (03-830 & 03-294) fall on Clear Creek or stream to the east. (Kantishna drainage)	7/29/2003	Aerial / Radio Telemetry	ADF&G CF Richard Driscoll	Agree to support 03-830. Based on flight path up the Toklat River and down Clear Creek (inbetween the two forks) puts the strongest signal on the western channel with the name Clear Creek on it.
borba_03_ks_06_zoom borba_03_ks_06_over borba_single_ks_06_over	borba nor	Data supports extention of Chinook salmon presence to 03-226 unless you have data to indicate more than one fish was observed at 03-136 or 04-3052 South Fork Chena	8/22/2003	Aerial / Radio Telemetry	ADF&G CF Richard Driscoll	Support 03-136 since within a mile of 03-226 and fish have gone well beyond this location in another year (04). Tag 04-3052 was an archival tag that was physical retrieved, there were signs of predators but they did not observe other signs such as carcasses since they had to get out of the bombing range quickly.
borba_single_ks_02_over		Confirmation of more than one Chinook salmon observed at 04-146 on Hodzana River to extend presence				Insufficient data for Chinook salmon only flight up system in the three years of the study. Supporting escapement survey data has 11 adult chum salmon and redds up to Pitka's Fork. Chum smolt a 1/4 mile up Pitka's Fork. File: rptSurveyHodzana.snp
borba_single_ks_03_over	borba nor	Data supports extention of Chinook salmon presence to 03-208 unless you have data to indicate more than one fish was observed at 03-81 Middle fork Chena	8/22/2003	Aerial / Radio Telemetry	ADF&G CF Richard Driscoll	Agree to support 03-208
borba_single_ks_04_over	borba nor	Data supports extention of Chinook salmon presence to 03-423 unless you have data to indicate more than one fish was observed at 03-98 North Fork Chena	8/22/2003	Aerial / Radio Telemetry	ADF&G CF Richard Driscoll	Agree to support 03-423 File: Chena Aerial Surveys NF to Angel Creek.pdf Supporting aerial survey data ranges between 35 and 100 Chinook salmon observed between North fork to Angel Creek in 1998 and 1999.
borba_single_ks_05a_over borba_single_ks_05_over		Stream associated w/data pt 04-863 not clear Hardluck creek Chatanika River drainage				Insufficient data.
borba_single_ks_07_over		Confirmation of more than one Chinook salmon observed at 02-427. Chena R.				Insufficient data only flight up system in the three years of the study.
borba_single_ks_08_over		Confirmation of more than one Chinook salmon observed at 02-470 & confirmation of location for 02-63 & 02-96 Middle fork Chena River.				Insufficient data for fish 02-470. Points 02-63 & 02-96 are on mainstem Chena River.
borba_single_ks_09_over	borba nor	Confirmation of more than one Chinook salmon observed at 03-3102. Nenana	7/31/2003	Aerial / Archival Recovery	NMFS John Eiler	Support fish 03-3102 confirmed that additional salmon sign (redds, carcass remains) observed in area. Few fish observed; appears to have earlier timing than other nearby streams (Eiler). Spawning Chinook.
borba_single_ks_10_over		Confirmation of more than one Chinook salmon observed at 04-325. Julius Creek				Insufficient data.
borba_single_ks_11_over	borba nor	Confirmation of more than one Chinook salmon observed at 03-3117 & location Glacier Crk	7/31/2003	Aerial / Archival Recovery	NMFS John Eiler	Support fish 03-3117 archival tag recovery was confirmed that additional salmon observed in area (Eiler). Highest signal strength places the fish near 64°39431 and 149°15715
	borba_nom_06_13.xls		7/23/2001, 7/23/2005	Aerial Visual	ADF&G Kevin Boeck	Also attached aerial survey data and map of Glacier and Wood creeks with spawning chinook documented much further up Wood Creek. File: Glacier Creek.jpg and rptSurveyGlacierWood.snp
borba_single_ks_12_over		Confirmation of more than one Chinook salmon observed at 04-188 & location. Tanana @ Nenana				Insufficient data.
borba_single_ks_13_over		Confirmation of more than one Chinook salmon observed at 03-510. Teklanika in Nenana				Insufficient data.
borba_single_ks_14_over		Confirmation of more than one Chinook salmon observed at 03-367. South Fork Goodpaster				Sent supporting data from NES beyond radio tags.
	borba nor	**NES siting area number 01-933.**	8/9/2001	Aerial Visual	NES John Morsell	NES coordinates indicate redd locations.
		NES siting area number 02-232.	8/1/2002	Aerial Visual	NES John Morsell	
borba_single_ks_15_over		Confirmation of more than one Chinook salmon observed at 02-1112. South Fork Goodpaster	8/1/2002	Aerial Visual		Insufficient data only flight up that far in system in the three years of the study.
borba_single_ks_16_over borba_single_ks_16_zoom_b		Data supports extention of Chinook salmon presence to 03-3129 unless you have data to indicate more that one fish was observed at 03-306, 02-107 or 02-1064. Hot Slough complex on Kantishna River.	7/29/2003	Aerial / Archival Recovery	ADF&G CF Ted Spencer	Archival tag located but unable to recover due to deep, turbid water. No other fish observed due to conditions (Eiler). Insufficient data on fish 02-107, 03-604. Hot Slough is a large complex.
borba_single_ks_16_zoom_a	borba nor	Confirmation of more than one Chinook salmon observed at 03-657 or 04-3027 McKinley River area on Kantishna River.	7/28/2004	Aerial / Archival Recovery	NMFS John Eiler	Support fish 04-3027 archival tag recovery was confirmed that additional salmon observed in area (Eiler).
borba_single_ks_16_zoom_a		Confirmation of more than one Chinook salmon observed at 03-657. Upper Kantishna River.				Insufficient data.
borba_single_ks_17_zoom_b	borba nor	Data supports extention of Chinook salmon presence to**04-3062** 64.5355 Lat and -147.6149 Long. **The map you sent has fish number in wrong year.**	08/0704	Aerial / Archival Recovery	NMFS John Eiler	Support fish 04-3062 archival tag recovery was confirmed that additional salmon and predator sign observed in area (Eiler). Highest signal strength places the fish near 64°55067 and 14762041

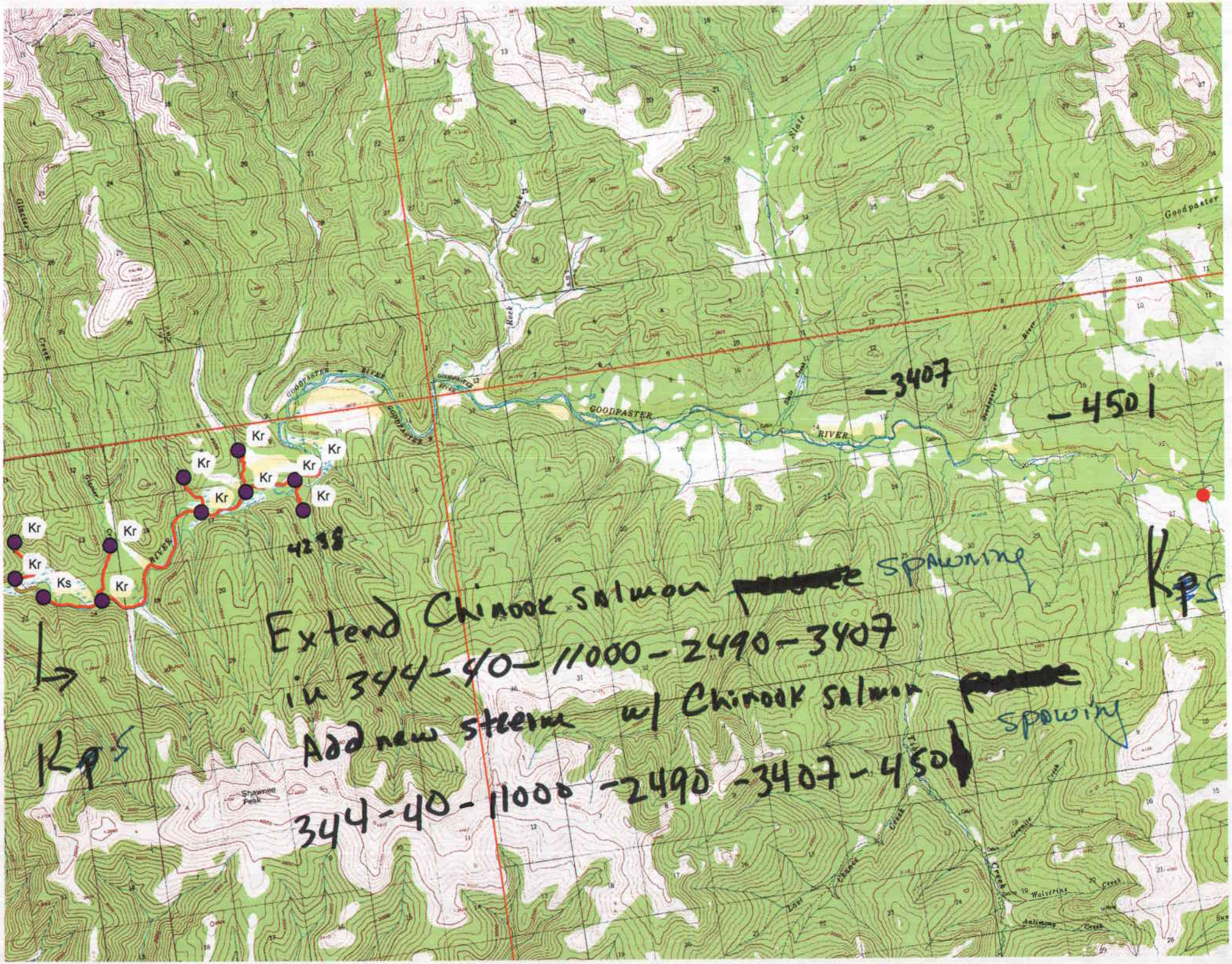
GOODPASTER RIVER
Kr
Ks
4238
-3407
-4501
Kps
Extend Chinook salmon [redacted] spawning
in 344-40-11000-2490-3407
Add new steam w/ Chinook salmon [redacted] spawning
344-40-11000-2490-3407-4501