State of Alaska
Department of Fish and Game
Sportfish Division

Nomination Form
Fish Distribution Database

RECEIVED
DEC 0 5 2003
STATE OF ALASKA
FISH & GAME

Region: Interior

USGS Quad: Holy Cross A-4

Fish Distribution Database Number of Waterway: 334-30-11000-~~3251~~ 2651 - 3251

Name of Waterway: Stuyahok River

☑ USGS Name ☐ Local Name

☑ Addition ☐ Deletion ☐ Correction ☐ Backup Information

For Office Use

Nomination #	04 137	[signature] Fisheries Scientist	5/13/04 Date
Revision Year:	2005	[signature] FDD Project Biologist	12/10/03 Date
Revision to:	Atlas ___ Catalog ___ Both X	[signature] Drafted	8/22/04 Date
Revision Code:	3-1, A1		

OBSERVATION INFORMATION

Species	Date(s) Observed	Spawning	Rearing	Present	Anadromous
Chinook	7/25/03		35		☑
Dolly Varden	7/25/03			19	☐
					☐
					☐
					☐

IMPORTANT: Provide all supporting documentation that this water body is important for the spawning, rearing or migration of anadromous fish, including: number of fish and life stages observed; sampling methods, sampling duration and area sampled; copies of field notes; etc. Attach a copy of a map showing location of mouth and observed upper extent of each species, as well as other information such as: specific stream reaches observed as spawning or rearing habitat; locations, types, and heights of any barriers; etc.

Comments:
See attached. Site 2695.

Add KR & extend 334-30-11000-2651-3251
Add KR [illegible] 334-30-11000-2651
From Yukon R 334-30-11000

Name of Observer (please print): Laura Jacobs
Signature: [signature]
Date: 11/25/03
Address: OHMP, ADNR, 1300 College Rd.
Fairbanks, AK 99701

This certifies that in my best professional judgment and belief the above information is evidence that this waterbody should be included in or deleted from the Fish Distribution Database.

Signature of Area Biologist: [signature]
Name of Area Biologist (please print): John Burr

Revision 04/03

7/2[illegible]

Fish Inventory Form

Date: [illegible] Time (24 clock): 17:48	Waterbody Name: Stuyahok River	Investigators: Team 2
GPS Latitude(decimel): 62 04.14	GPS Longitude(decimel): 160 56.82	Elevation(ft): 400'

MAP number, location, description: 6 Holy Cross A-4 334-30-[illegible]

POINT NAME: [illegible] 2695

Water Color
- CLR- clear
- FER-stained, iron/orange
- GHT-glacial,high turbidity
- GLT-glacial,low turbidity
- HUM-brown-water
- MUD-muddy

Water Stage
- 1-extreme low water
- 2-well below high water
- 3-slightly below high water
- 4-at or above high water
- 5-extreme flood stage

Field Conditions/Water Quality

Air Temp: [illegible]	Conductivity: 78.5	Water Color: CLR
Water Temp: [illegible]	Bankfull Width: 6 M	Water Stage: 2
pH: [illegible]	Total Riparian Width: 60M	

Gear Type

Minnow Trap ✓	# of traps= 3		
BP Shocker	Voltage=	Frequency(Hz)=	Efish Time(sec)=
Seine	Seine Lgth=	Pull Distance=	
Other			

Trap Details

TRAP start [illegible]	Date: 7/24/03	*TRAP end*	Date: 7/25/03
	Time: 17:48		Time: 10:45

Trap #	Trap # [illegible]	Trap # 3
Hab. Type: [illegible]	Hab. Type: [illegible]	Hab. Type: [illegible]
Dom. Substrate: [illegible]	Dom. Substrate: [illegible]	Dom. Substrate: [illegible]
Photo # [illegible]	Photo # [illegible]	Photo #

Aquatic Habitat Type (Pool,Run,Riffle) *Substrate (Bedrock, Boulder, Cobble, Gravel, Sand, Silt/Clay, Organic)*

Comments:

8-3-[illegible] Large Beaver dam

Site 2695, looking upstream on the Stuyahok River.

Site 2695, looking downstream on the Stuyahok River.

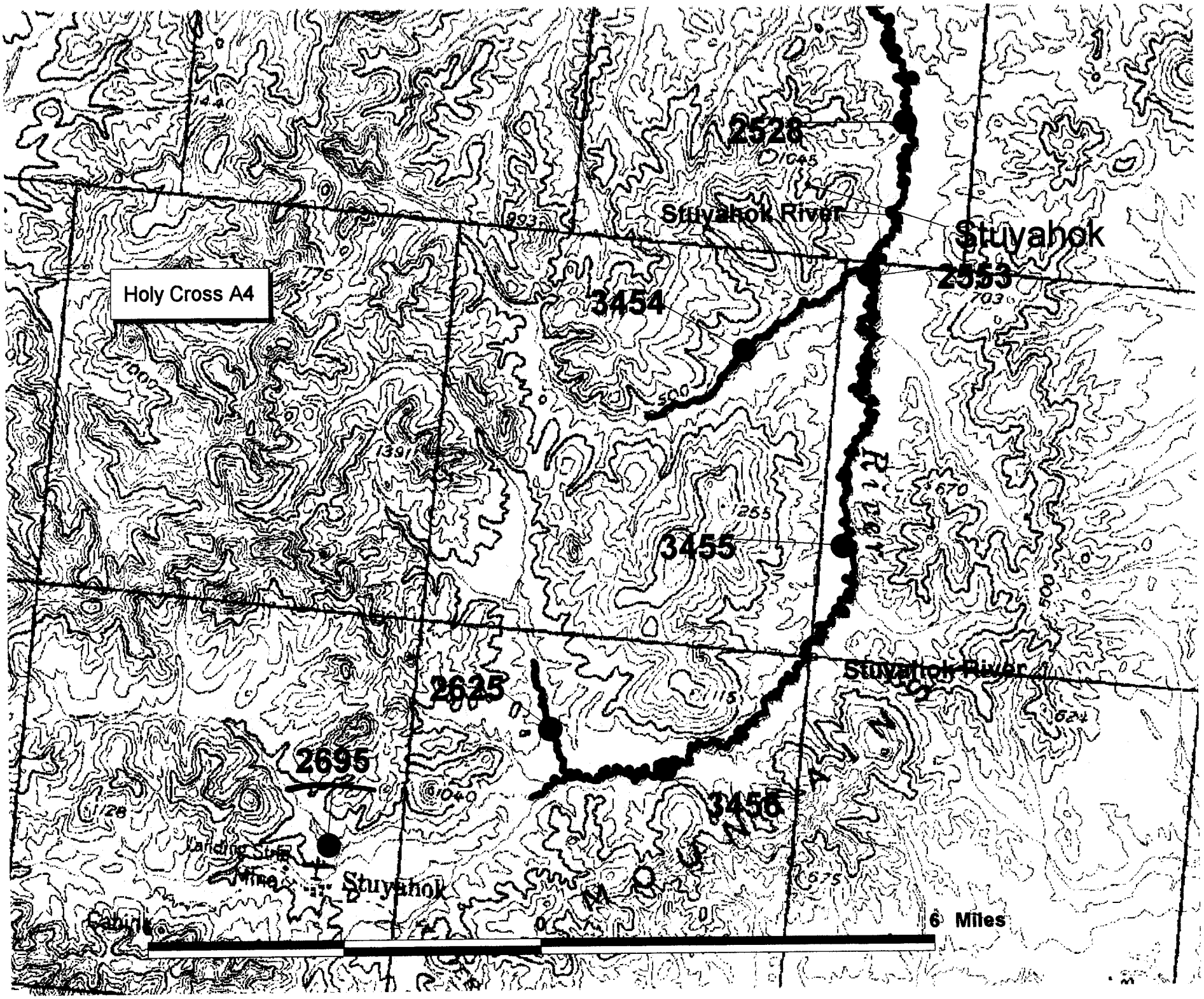
Holy Cross A4
2528
Stuyahok River
Stuyahok
2553
3454
3455
Stuyahok River
2625
2695
3456
Landing Strip
Mine
Stuyahok
Cabins
6 Miles

04-137

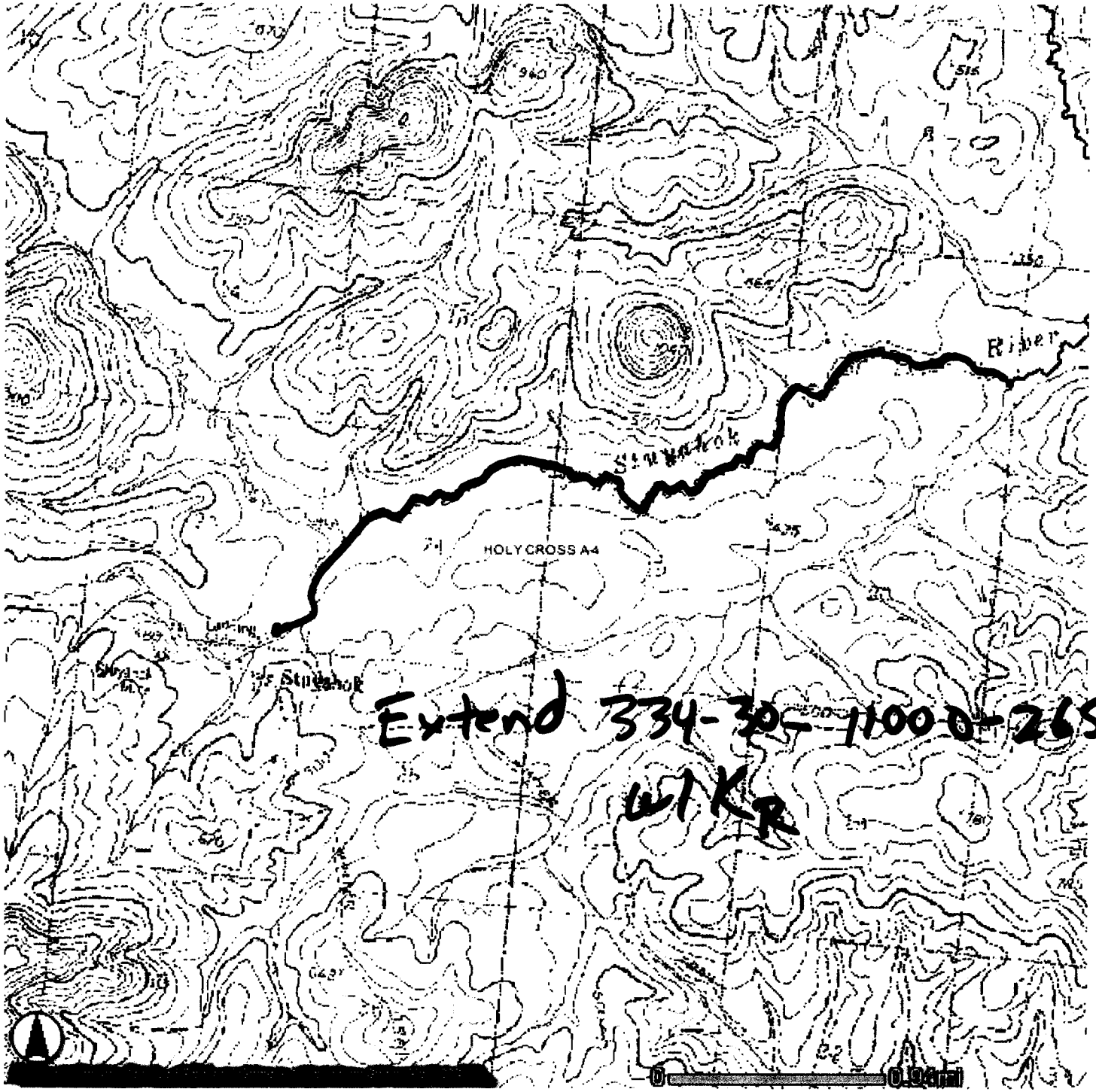

Extend 334-30-11000-2651-3251
w/ K_R

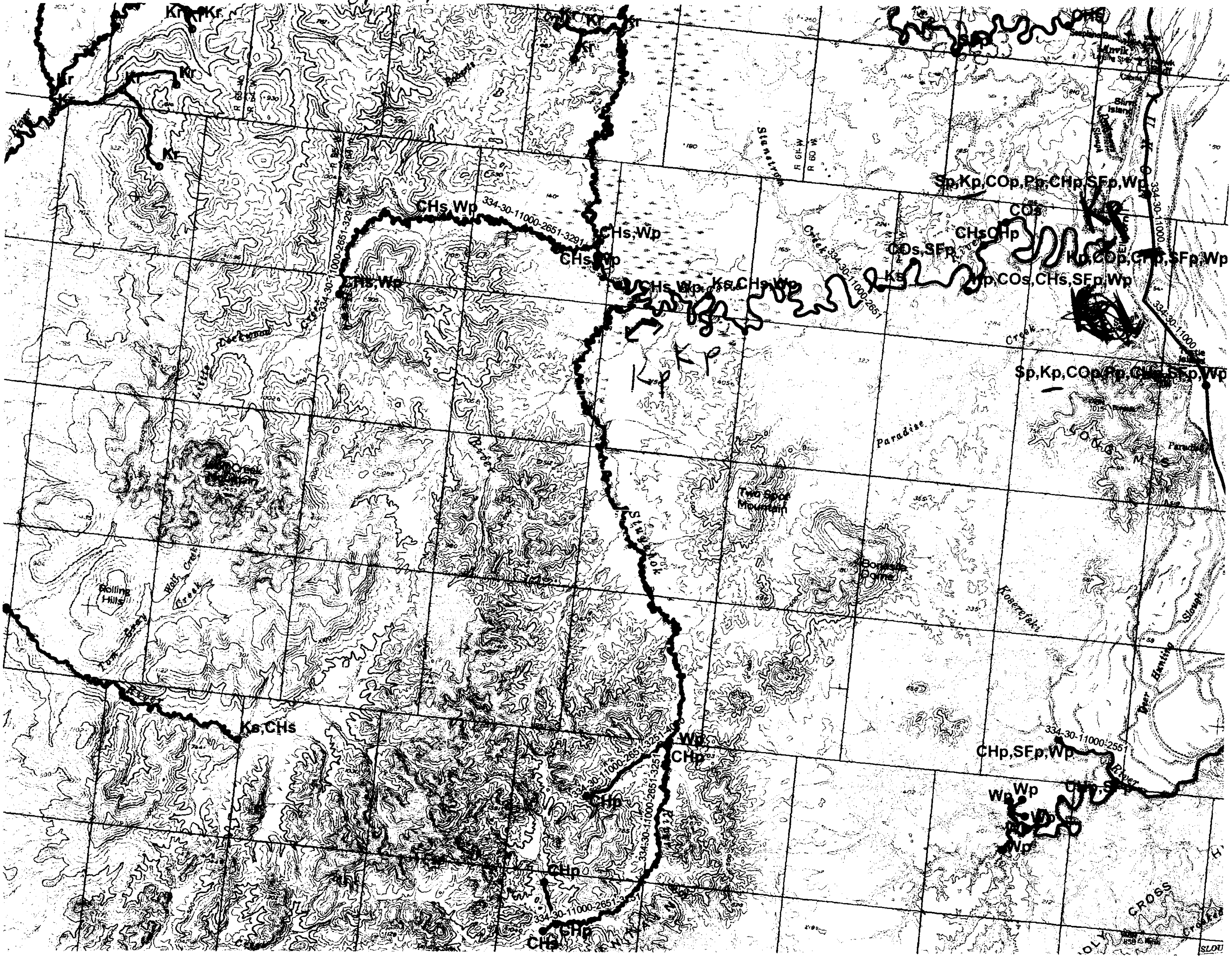
04-137
Stanstrom
Creek 334-30-11000-2651
334-30-11000-2651-3291
334-30-11000-2651-3251
334-30-11000-2551
Sp,Kp,COp,Pp,CHp,SFp,Wp
Kp,COp,CHp,SFp,Wp
Wp,COs,CHs,SFp,Wp
COs,SFp
CHsCHp
COs
Ks
Ks,CHs,Wp
CHs,Wp
Ks,CHs
CHp,SFp,Wp
CHp
Wp
Kr
Two Spot Mountain
Paradise
Koserefski
Rolling Hills
Wolf Creek
Little
Dockwood
Deer Hunting Slough
River
CROSS
Kp