RECEIVED
DEC 0 5 2003 2005 Year of Revision
STATE OF ALASKA
FISH & GAME

RECEIVED
SEP 0 4 2003
Alaska Dept. of Natural Resources
Office of
Habitat Management & Permitting

State of Alaska
Department of Fish and Game
Nomination for Waters
Important to Anadromous Fish

Anadromous Water Catalog Volume Interior Region VI

USGS Quad Livengood (B-1)

Name of Waterway Nome Creek / Ophir Creek

Anadromous Water Catalog Number of Waterway
334-40-11000-2810-3100-4340

Change to _____ Atlas
_____ Catalog
✓ Both

Addition ✓

Deletion _____

Correction _____

A-2, B, 6

Name addition:

USGS name Nome Creek / Ophir Creek

Local name _____

For Office Use

Nomination # ~~04 095~~

[signature] 5/13/04
Regional Supervisor Date

[signature] 12/11/03

[signature] 8/3/04
Drafted Date

Species	Date(s) Observed	Spawning	Rearing	Migration
Chinook Salmon	7/24/2003	✓ 40+		✓

Add Ks to stream add new stream

Comments: Provide any clarifying information, including number of fish observed, location of fish survey data, etc.

Mike Klieman, a recreation technician for the BLM White Mountains Team, observed 40 adult chinook salmon actively building redds and spawning at the confluence of Nome and Ophir Creek. Additionally, Mike observed chinook spawning 300' upstream from the mouth of Ophir Creek in ~~the~~ Ophir Creek and he also observed

Attach a copy of a map showing location of mouth and upper points of each species, specific stream reaches identified for spawning or rearing, locations of barriers, such as falls. Attach a copy of the fish survey data, if available.

over

Name of Observer (please print) Mike Klieman / Ingrid McSweeny

Date: 7/24/2003 Signature: [signature]

Address: BLM-NFO
1150 University Avenue
Fairbanks, AK. 99709

Signature of Area Biologist: [signature] [signature]
John Burr

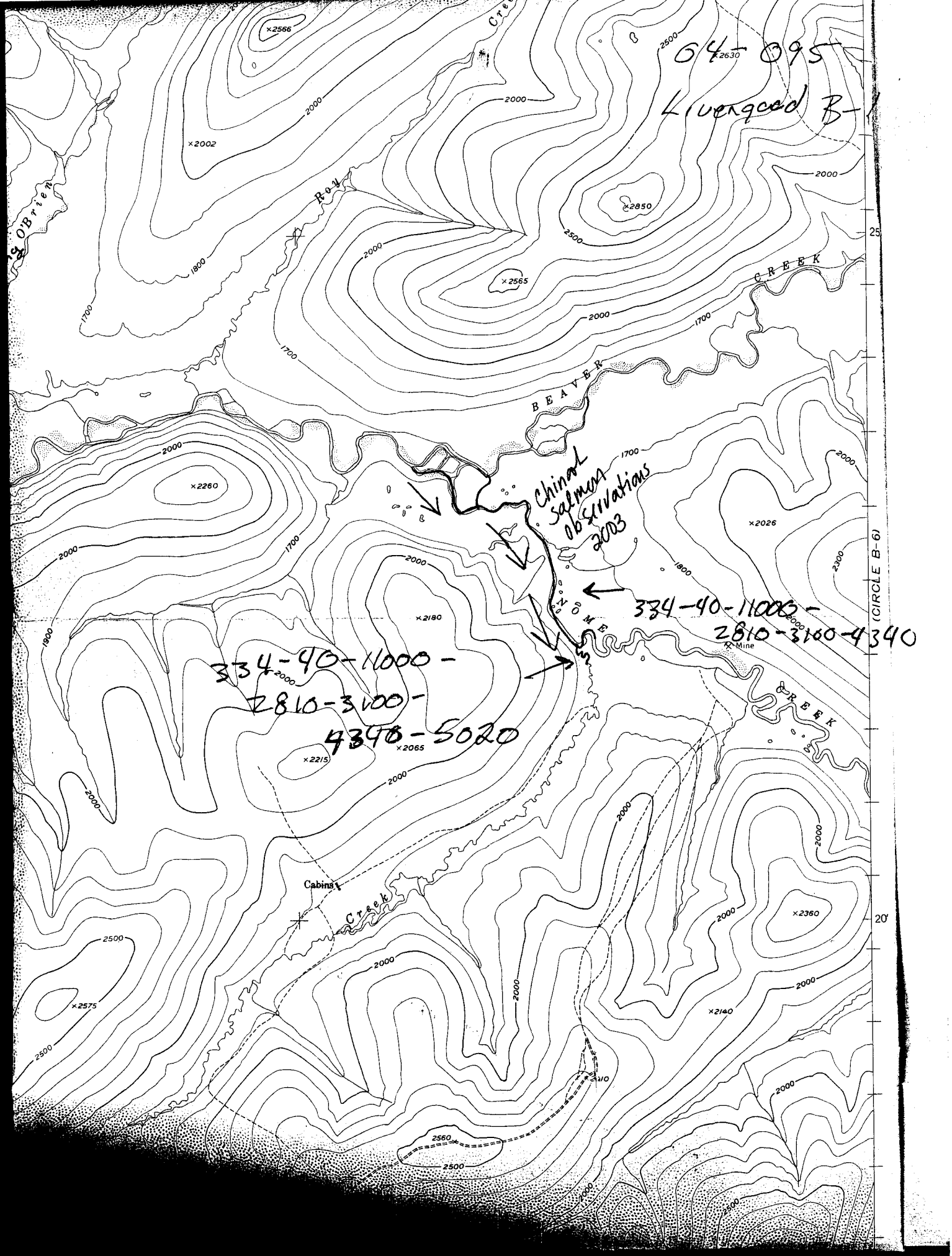
64-095
Liverpool B-1
Chinook salmon observations 2003
334-40-11000-2810-3100-4340
334-40-11000-2810-3100-4340-5020
BEAVER CREEK
NOME CREEK
Roy Creek
O'Brien
Mine
Cabins
(CIRCLE B-6)
25
20'
×2566
×2630
×2002
×2850
×2565
×2260
×2026
×2180
×2215
×2065
×2360
×2575
×2140
2000
2500
1800
1700
1900
2300
2560

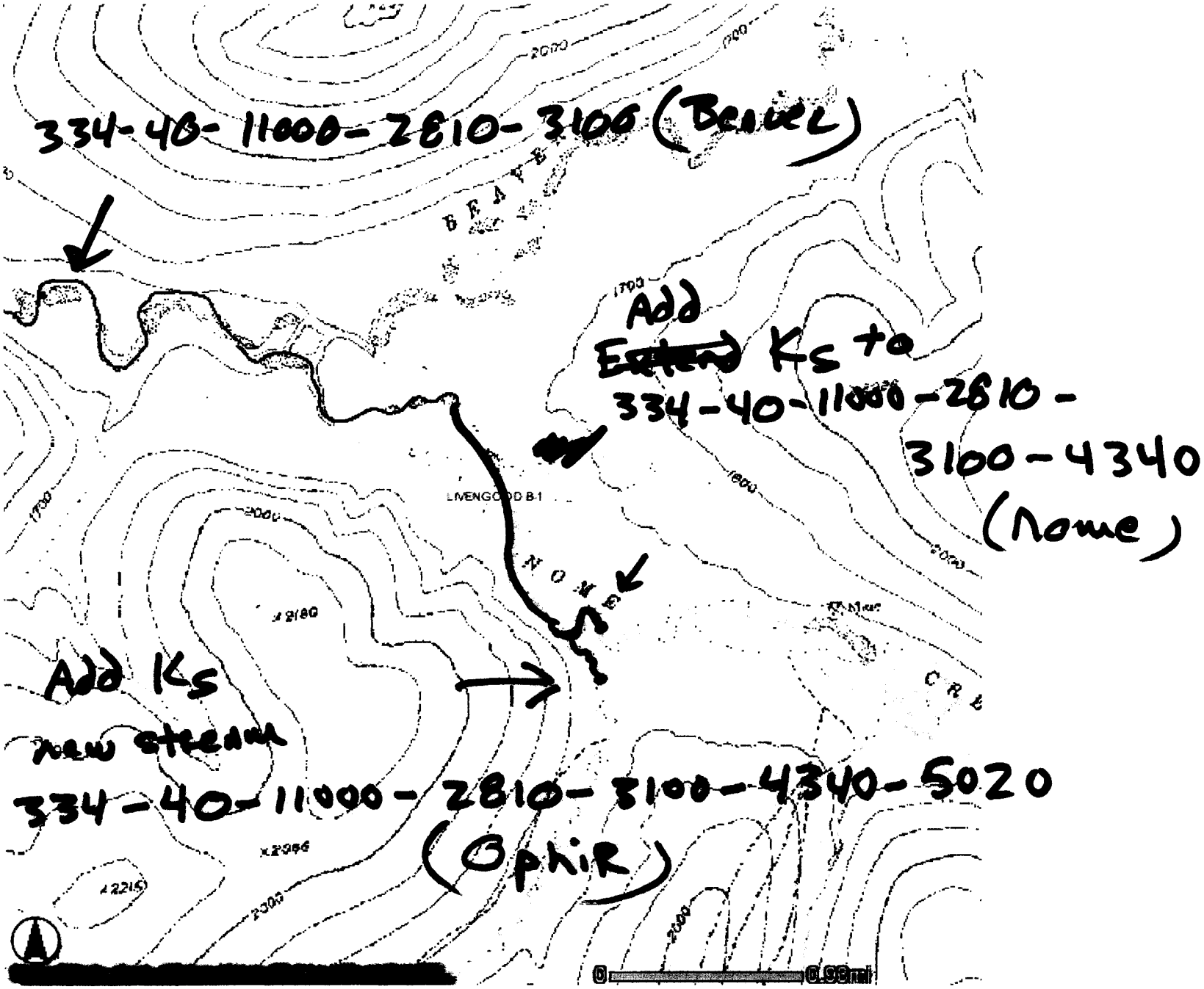
334-40-11000-2810-3100 (Beaver)
Add ~~Extend~~ Ks to
334-40-11000-2810-
3100-4340
(Nome)
Add Ks
new stream
334-40-11000-2810-3100-4340-5020
(Ophir)
LIVENGOOD B-1
NOME
BEAVER
CRE
2000
1700
1800
0
0.99mi

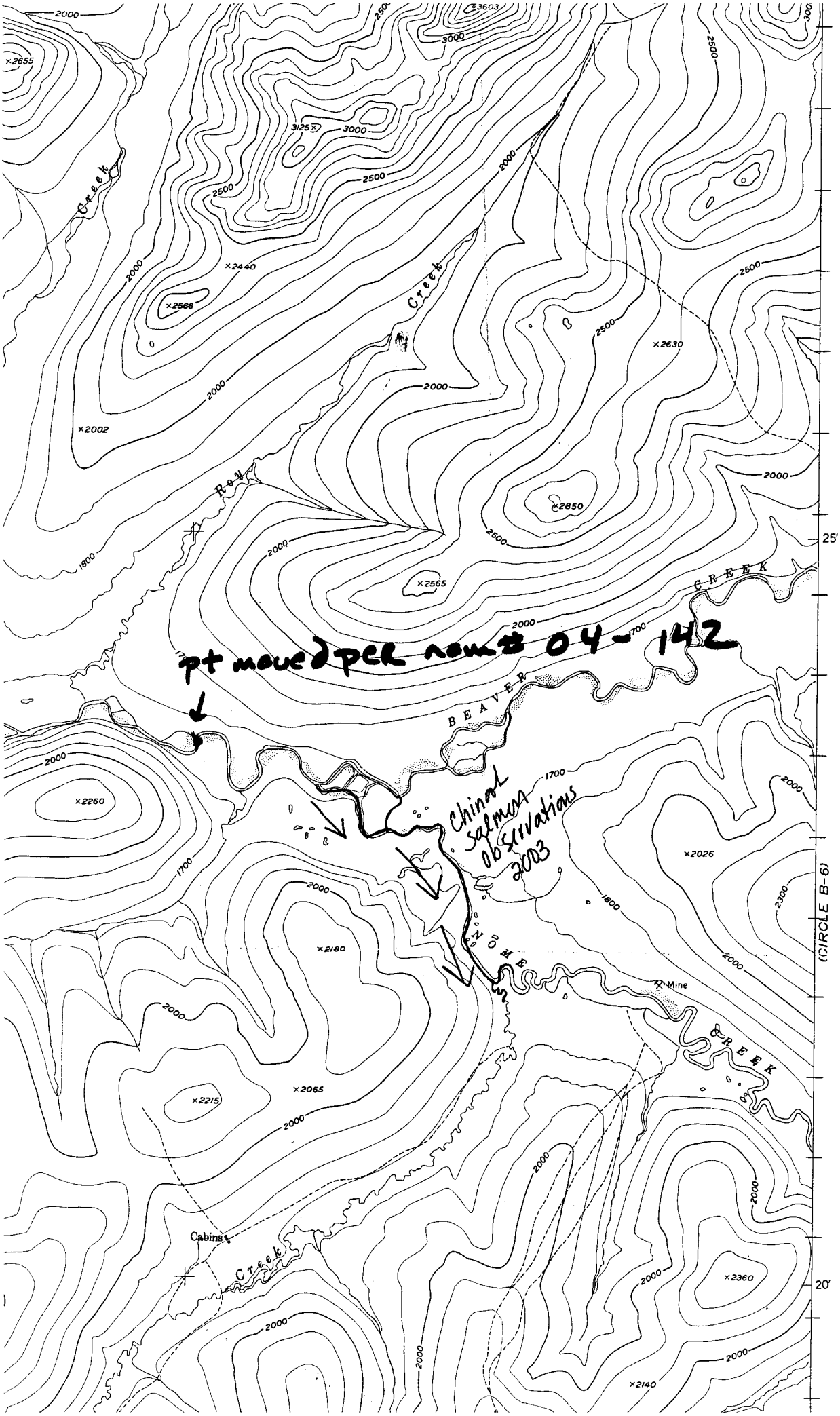
pt moved per nom # 04-142
Chinook salmon observations 2003
BEAVER CREEK
NOME CREEK
Roy Creek
Creek
Mine
Cabins
(CIRCLE B-6)
25'
20'
2000
2500
3000
1800
1700
2300
3603
3125
2655
2440
2566
2002
2630
2850
2565
2260
2026
2180
2065
2215
2360
2140