State of Alaska
Department of Fish and Ga
Nomination for Waters
Important to Anadromous Fish

AWC Volume SE SC SW W (AR) IN USGS Quad Beechey Point B-3 A-3

Anadromous Water Catalog Number of Waterway Arctic II 330-00-10415-2001 -3020

Name of Waterway Little Putuligayuk River USGS name ___ Local name X

Addition ___ Deletion ___ Correction ___ Backup Information X

For Office Use

Nomination # 93 082

Revision Year: ___

Revision to: Atlas ___ Catalog ___

Both ___

Revision Code: ___

[signature] Regional Supervisor	9-29-92 Date
Edward W. Weiss	11/3/92
D. Grove Drafted	12/21/92 Date

OBSERVATION INFORMATION

Species	Date(s) Observed	Spawning	Rearing	Migration	Anadromous
Dolly Varden	9-2-92		X		X

Provide any clarifying information, including number of fish observed, location of fish survey data, etc. Attach a copy of the fish survey data, if available. Attach a copy of a map showing location of mouth and upper points of each species, specific stream reaches identified for spawning or rearing, locations of barriers, such as falls.

Comments:

On 9-2-92 I captured a 165mm Dolly Varden in a fyke-trap set just below the culverts in the Spine Road on the Little Putuligayuk River. The location of the trap is marked on the attached map.

Name of Observer (please print) Carl Hemming

Date: 9-29-92 Signature: Carl Hemming

Address: 1300 College Rd
Fairbanks, Alaska 99701

Signature of Area Biologist: ___

ALASKA DEPT. OF FISH & GAME
OCT 13 1992
REGION II
HABITAT DIVISION

Rev. 12/91

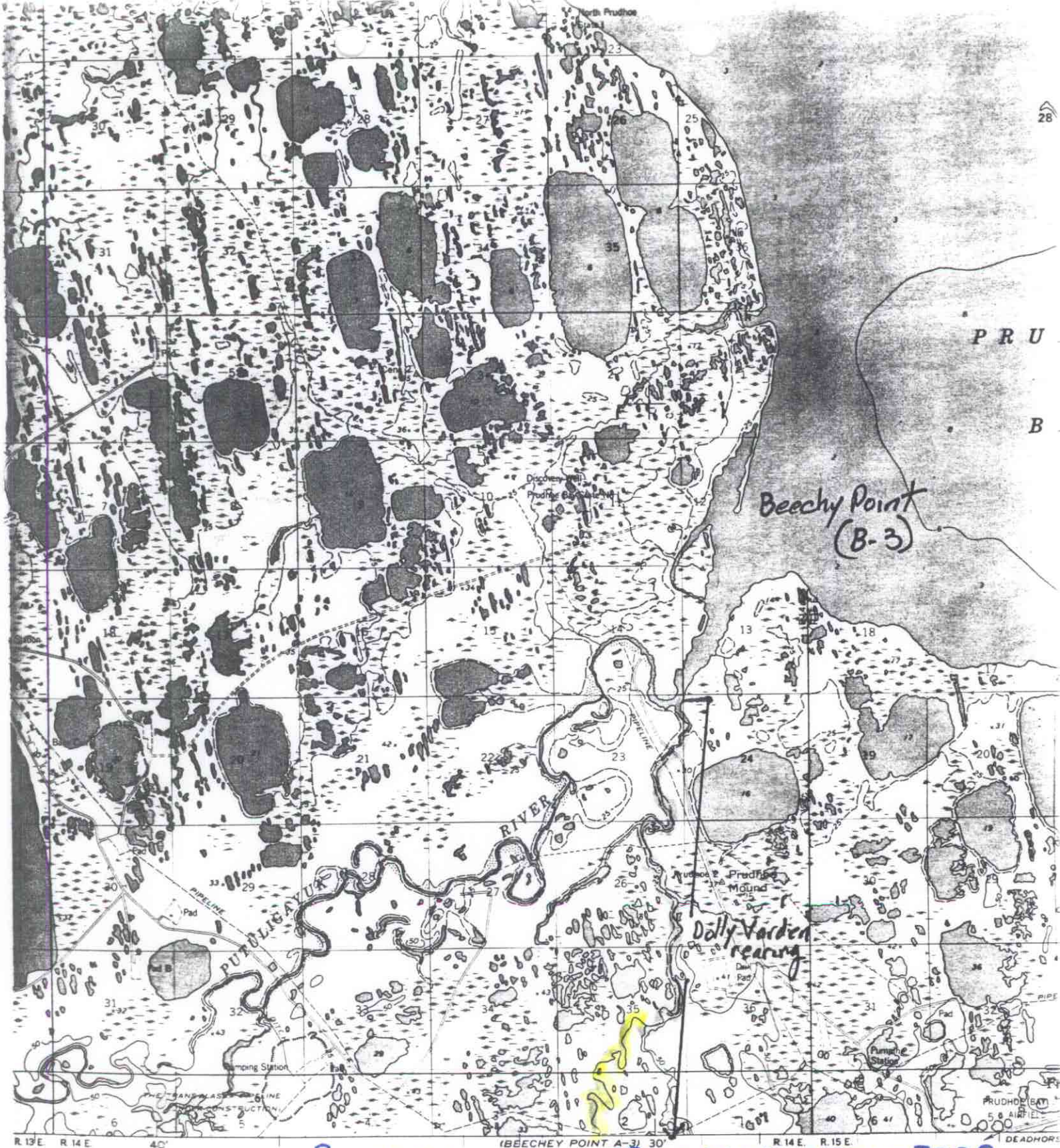

EXTEND 330-00-10415-2001-3020

SCALE 1:63360

1 ½ 0 1 2 3 4 MILES

3000 0 3000 6000 9000 12000 15000 18000 21000 FEET

1 .5 0 1 2 3 4 5 KILOMETERS

w/ AC

aerial photographs
field checked
&GS
ntended

North American datum
ate system, zone 6
ticks,

rked locations
ent

31°
TRUE NORTH
MAGNETIC NORTH

APPROXIMATE MEAN
DECLINATION, 1975

CONTOUR INTERVAL 50 FEET
DASHED LINES REPRESENT 25-FOOT CONTOURS
NATIONAL GEODETIC VERTICAL DATUM OF 1929
DEPTH CURVES AND SOUNDINGS IN FEET—DATUM IS MEAN LOWER LOW WATER
SHORELINE SHOWN REPRESENTS THE APPROXIMATE LINE OF MEAN HIGH WATER
THE MEAN RANGE OF TIDE IS APPROXIMATELY 0.5 OF A FOOT

FOR SALE BY U. S. GEOLOGICAL SURVEY
FAIRBANKS, ALASKA 99701, DENVER, COLORADO 80225, OR RESTON, VIRGINIA 22092
A FOLDER DESCRIBING TOPOGRAPHIC MAPS AND SYMBOLS IS AVAILABLE ON REQUEST

QUADRAN

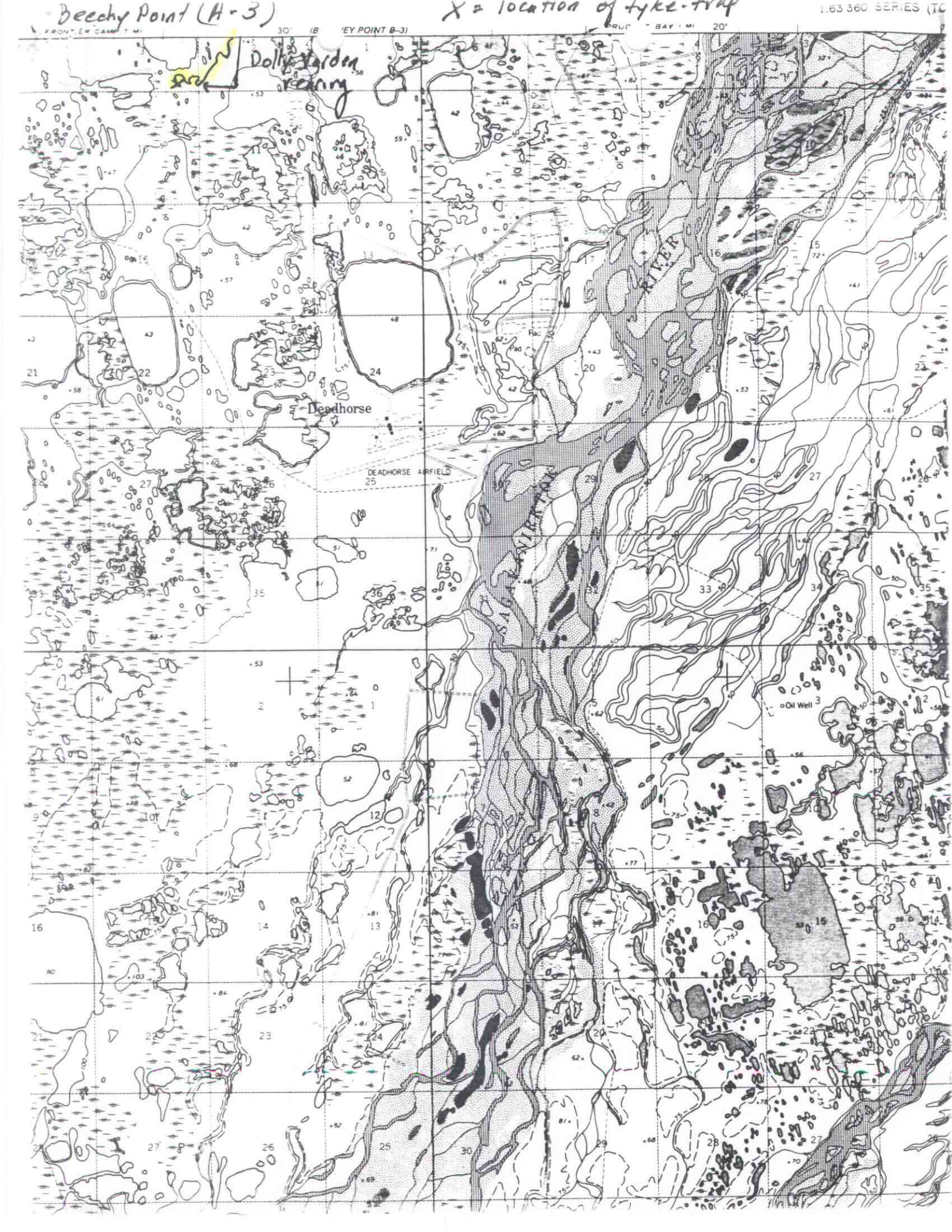
Beechy Point (A-3)
X = location of tyke-trap
Dolly Varden
Deadhorse
DEADHORSE AIRFIELD
RIVER
Oil Well

ITED STATES
NT OF THE INTERIOR
OGICAL SURVEY

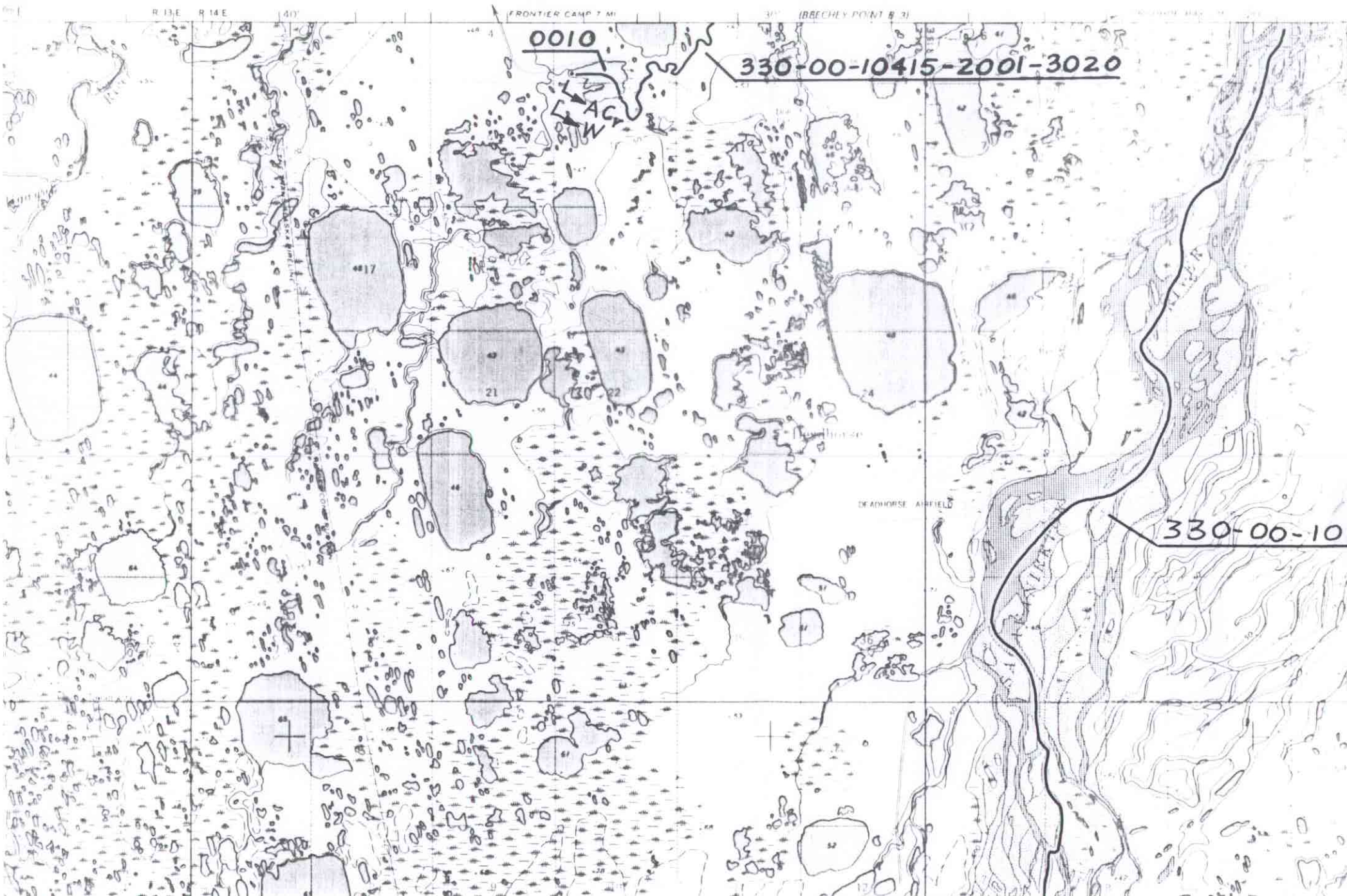

State of Alaska
Department of Fish and Game
Nomination for Waters Important to Anadromous Fish

AWC Volume SE SC SW W (AR) IN USGS Quad Beechey Point B-3 A-3

Anadromous Water Catalog Number of Waterway Arctic II 330-00-10415-2001-3020

Name of Waterway Little Putuligayuk River USGS name ___ Local name X

Addition ___ Deletion ___ Correction ___ Backup Information X

For Office Use

Nomination # 93 082

Revision Year: ___

Revision to: Atlas ___ Catalog ___ Both ___

Revision Code: ___

Regional Supervisor — Date 9-29-92

Edward W. Weiss — Date 11/3/92

Drafted — Date 12/21/92

OBSERVATION INFORMATION

Species	Date(s) Observed	Spawning	Rearing	Migration	Anadromous
Dolly Varden	9-2-92		X		X

Provide any clarifying information, including number of fish observed, location of fish survey data, etc. Attach a copy of the fish survey data, if available. Attach a copy of a map showing location of mouth and upper points of each species, specific stream reaches identified for spawning or rearing, locations of barriers, such as falls.

Comments:

On 9-2-92 I captured a 165mm Dolly Varden in a fyke-trap set just below the culverts in the Spine Road on the Little Putuligayuk River. The location of the trap is marked on the attached map.

Name of Observer (please print) Carl Hemming

Date: 9-29-92 Signature: Carl Hemming

Address: 1300 College Rd
Fairbanks, Alaska 99701

ALASKA DEPT. OF FISH & GAME
OCT 13 1992
REGION II
HABITAT DIVISION

Signature of Area Biologist: ___

Rev. 12/91

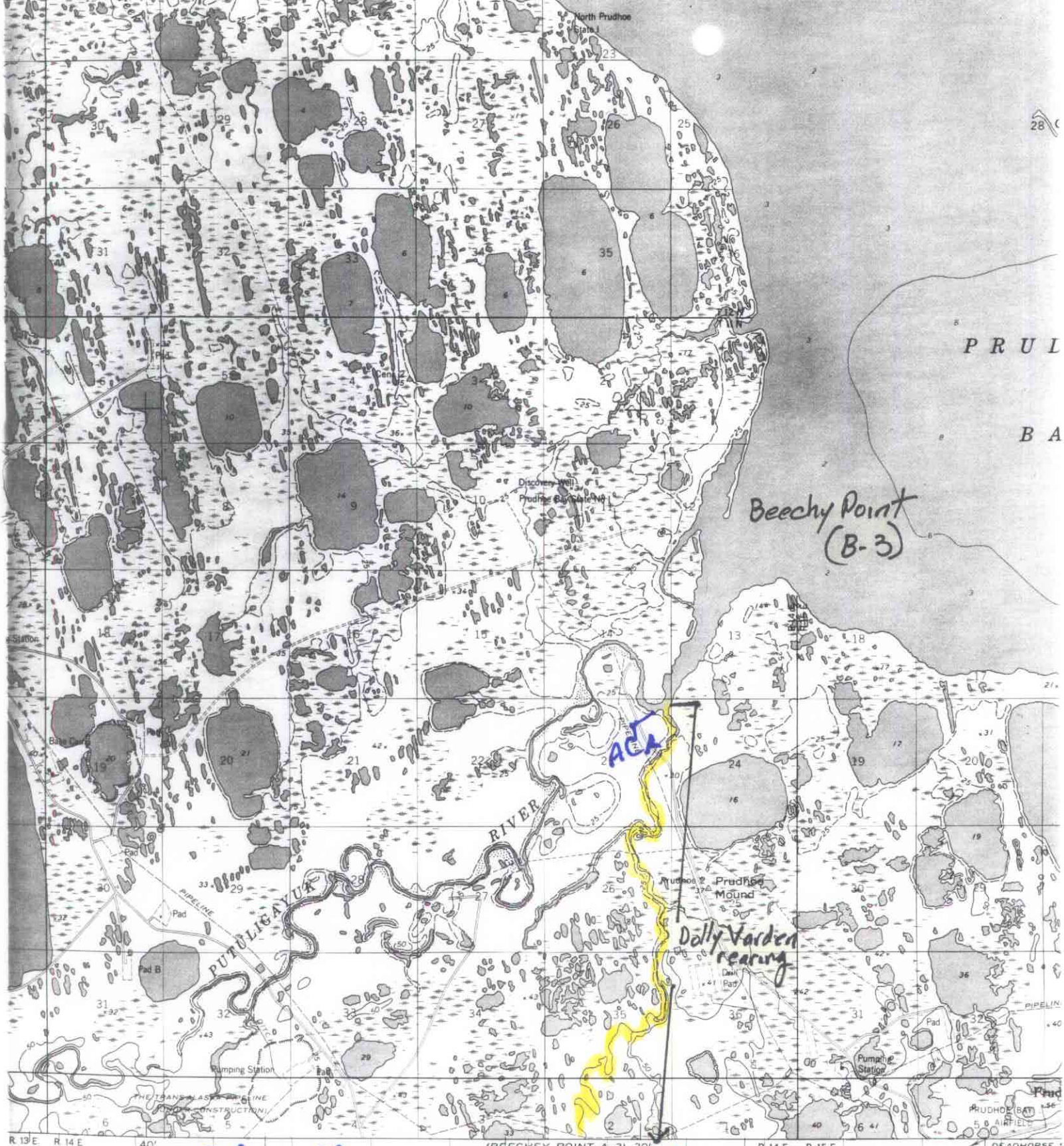

Add ACR to 330-00-10415-2001-3020

aerial photographs
field checked
&GS
ntended

North American datum
ate system, zone 6
ticks,

rked locations
nent

TRUE NORTH
MAGNETIC NORTH
31°
APPROXIMATE MEAN
DECLINATION, 1975

SCALE 1:63360

0 1 2 3 4 MILES
3000 0 3000 6000 9000 12000 15000 18000 21000 FEET
1 5 0 1 2 3 4 5 KILOMETERS

CONTOUR INTERVAL 50 FEET
DASHED LINES REPRESENT 25-FOOT CONTOURS
NATIONAL GEODETIC VERTICAL DATUM OF 1929
DEPTH CURVES AND SOUNDINGS IN FEET—DATUM IS MEAN LOWER LOW WATER
SHORELINE SHOWN REPRESENTS THE APPROXIMATE LINE OF MEAN HIGH WATER
THE MEAN RANGE OF TIDE IS APPROXIMATELY 0.5 OF A FOOT

FOR SALE BY U. S. GEOLOGICAL SURVEY
FAIRBANKS, ALASKA 99701, DENVER, COLORADO 80225, OR RESTON, VIRGINIA 22092
A FOLDER DESCRIBING TOPOGRAPHIC MAPS AND SYMBOLS IS AVAILABLE ON REQUEST

QUADRANGLE

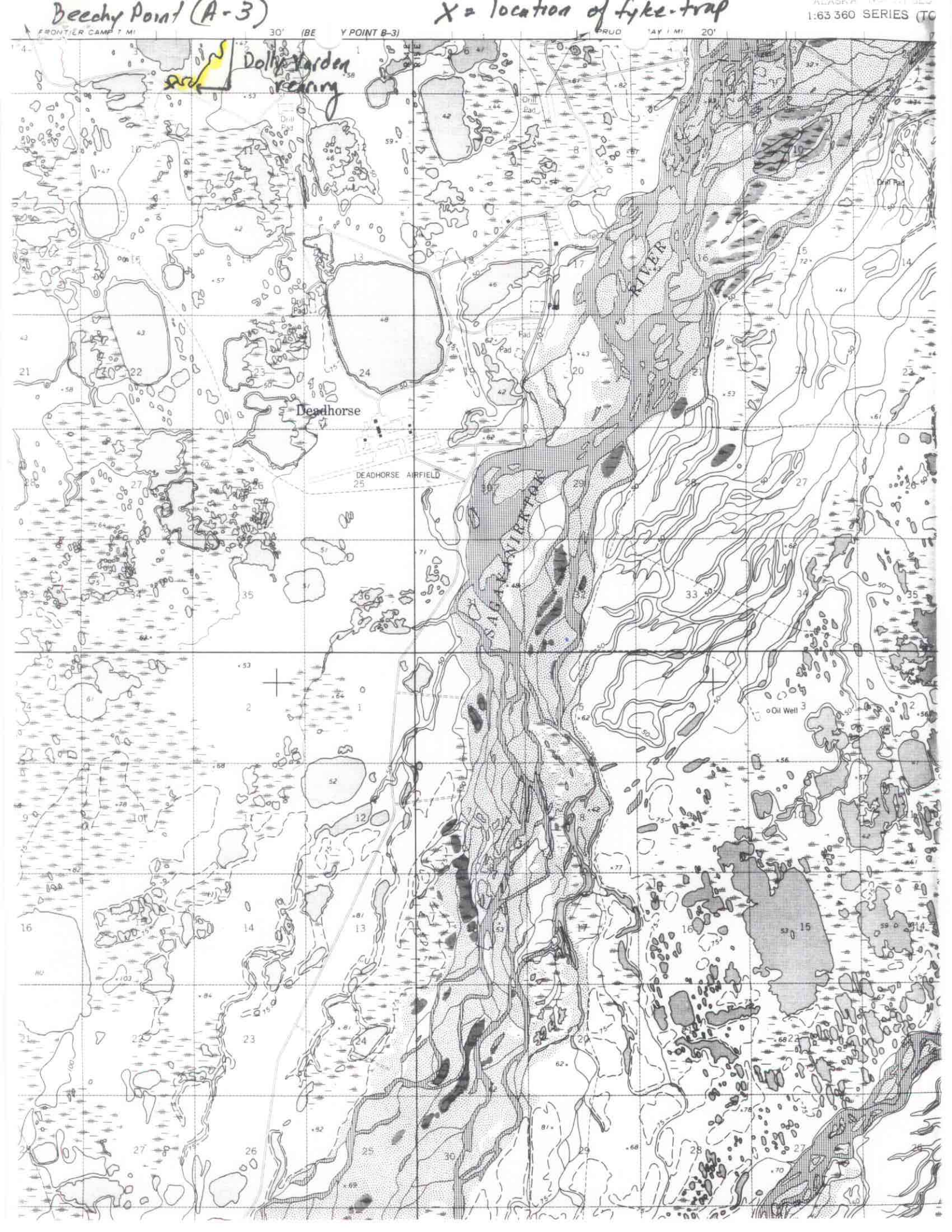
Beechy Point (A-3)
X = location of fyke-trap
Dolly Varden rearing
Deadhorse
DEADHORSE AIRFIELD
SAGAVANIRKTOK RIVER
Oil Well
Drill Pad
1:63 360 SERIES (TC