State of Alaska
Department of Fish and Game
Nomination for Waters
Important to Anadromous Fish

1992
Year of Revision

ALASKA DEPT. OF
FISH & GAME

NOV 04 1991

REGION II
HABITAT DIVISION

Anadromous Water Catalog Volume Arctic V

USGS Quad Mt. Michelsen D-2, D-1

Name of Waterway CARTER CREEK

Anadromous Water Catalog Number of Waterway 330-00-10190

Change to _____ Atlas
_____ Catalog
_____ Both

Addition ✓

Deletion _____

Correction _____

Name addition:

USGS name _____

Local name _____

For Office Use

Nomination # 92 191

Regional Supervisor 10/8/91 Date

EWW 1/23/92

Drafted F1 1/14/92 Date

Species	Date(s) Observed	Spawning	Rearing	Migration
Arctic Char	7/10/91, 8/16/91		✓	
Arctic Char	8/17/91		✓	

Comments: Provide any clarifying information, including number of fish observed, location of fish survey data, etc.

Electro-fish, N=37, length range 165-211 mm.

Attach a copy of a map showing location of mouth and upper points of each species, specific stream reaches identified for spawning or rearing, locations of barriers, such as falls. Attach a copy of the fish survey data, if available.

Name of Observer (please print) NATHAN COLLIN

Date: 10/8/91 Signature: [signature]

Address: USFWS FISHERIES ASSISTANCE OFFICE
101 12th AVE Box 17 Rm 222 FAIRBANKS, ALASKA 99701

Signature of Area Biologist: [signature]

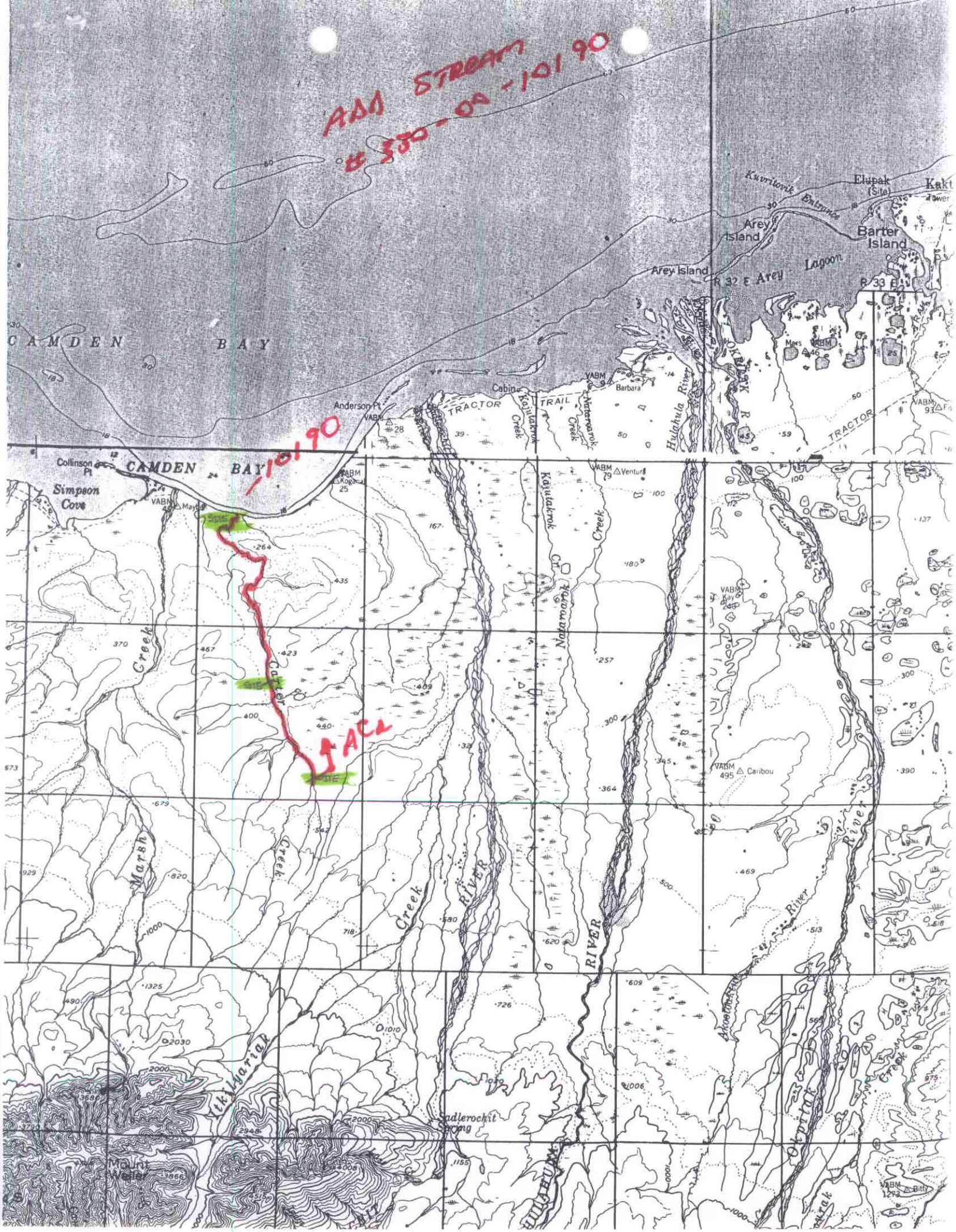
ADD STREAM
#330-00-10190
-10190
ACL
CAMDEN BAY
Kuvritovik Entrance
Elupak (Site)
Arey Island
Barter Island
Arey Lagoon
R 32 E
R 33 E
Cabin
Barbara
Anderson Pt
TRACTOR TRAIL
Kajutakrok Creek
Nataroarok Creek
Hulahula River
Collinson Pt
Simpson Cove
Mayberry
Ventura
Kay
Caribou
Carter Creek
Marsh Creek
Itkilyariak
Sadlerochit Spring
Mount Weller
Okpilak River
Akoetoakvik River
Bitty

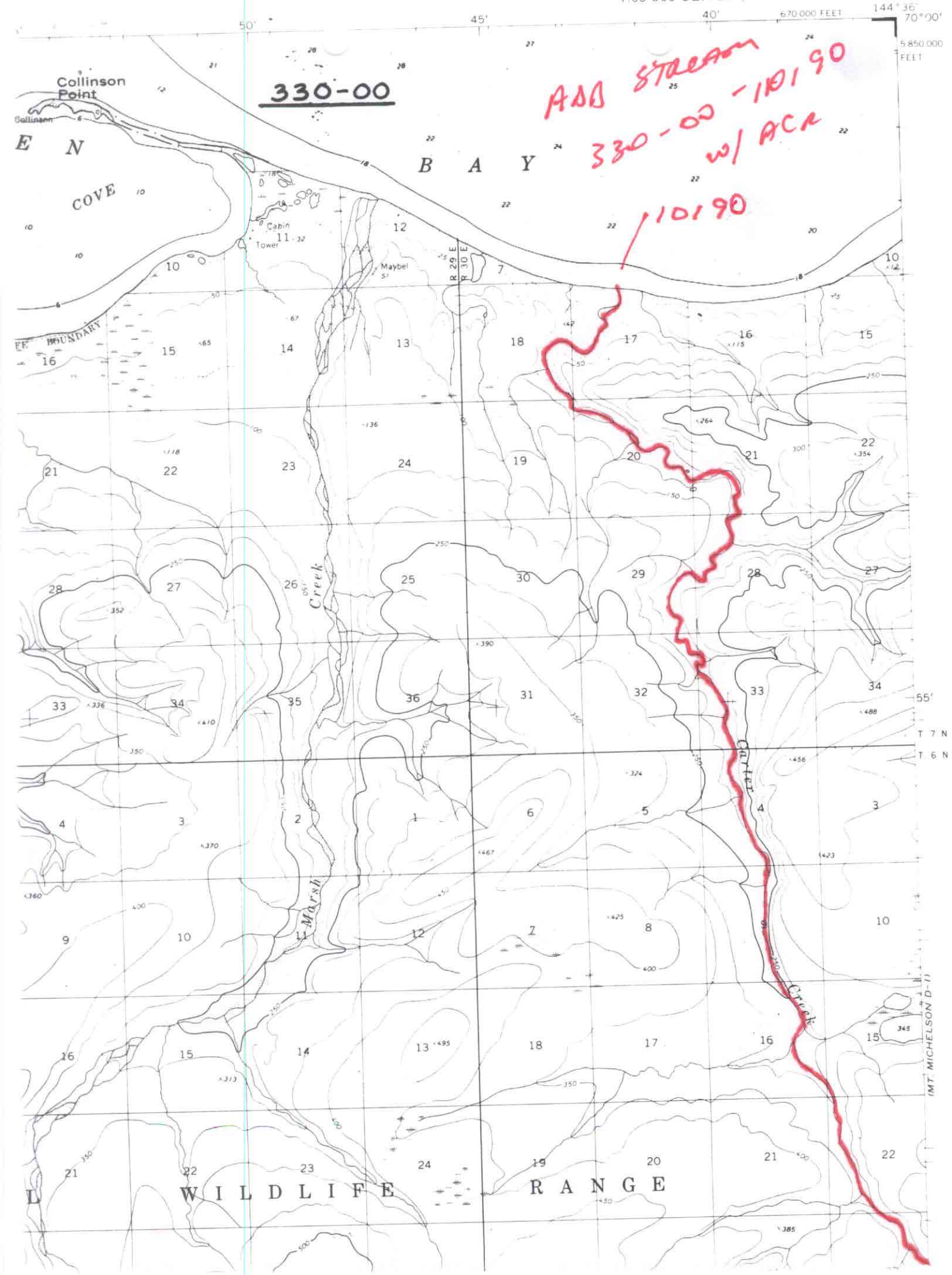
330-00
ASB STREAM
330-00 - 10190
w/ ACR
10190
Collinson Point
Collinson
E N
COVE
B A Y
Cabin
Tower
Maybel
R 29 E
R 30 E
Creek
Marsh
Carter
Creek
T 7 N
T 6 N
MT. MICHELSON D-1
L WILDLIFE RANGE
670 000 FEET
5 850 000 FEET
144° 36'
70° 00'
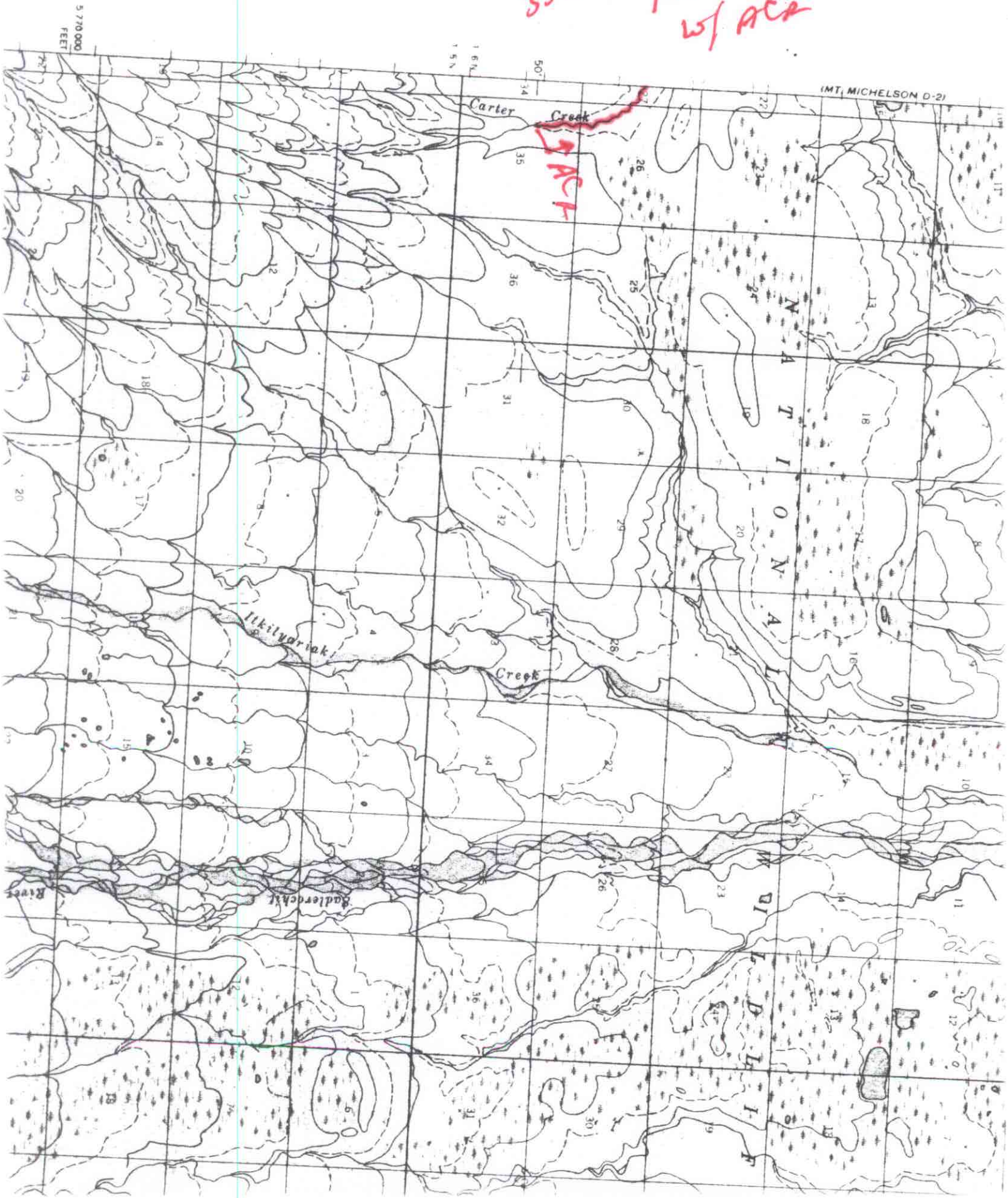
ADA stream
330-00-
10190
w/ ACR