State of Alaska
Department of Fish and Game
Nomination for Waters
Important to Anadromous Species

1992
Year of Revision

Approved

Name of Waterway Nome River
Bonner Creek Material Site Outlet
AWC# of Waterway 333-10-11250-2085

Regional Supervisor [signature] Date 10/23/91

AWC Volume & Number ARCTIC

92 049

USGS Quad NOME C-1

EWW 1/23/92

Addition ____ Correction ____
Deletion ____ Change ____

F1 1/14/92
Drafted

Additional Documentation X
Change to ____ Atlas
____ Catalog
X Both

Species	Date(s) Observed	Spawning	Rearing	Migration
Coho Salmon	8-9-91		X	

Comments: Provide any clarifying information, including number of fish observed, location of fish survey data, etc. Visual foot survey. 100 feet below outlet culvert to state material site, stream enters a series of short pools (2-3' deep) connected by riffles (3-4' wide) before entering side slough of Nome River. Young of the year and age 1+ Coho salmon observed in all pools. Estimate 500-600 coho juveniles in a 50 foot long stretch. Heavy, overhanging willow cover along stream banks.

Attach a copy of a map showing location of mouth and upper points of each species, specific stream reaches identified for spawning or rearing, locations of barriers, such as falls. Attach a copy of the fish survey data, if available.

Name of Observer (please print) Robert F. McLean

Date: 10/17/91 Signature: [signature]

Address: ADF&G - Habitat
1300 College Rd.
Fairbanks, Alaska 99701

ALASKA DEPT. OF
FISH & GAME

OCT 29 1991

REGION II
HABITAT DIVISION

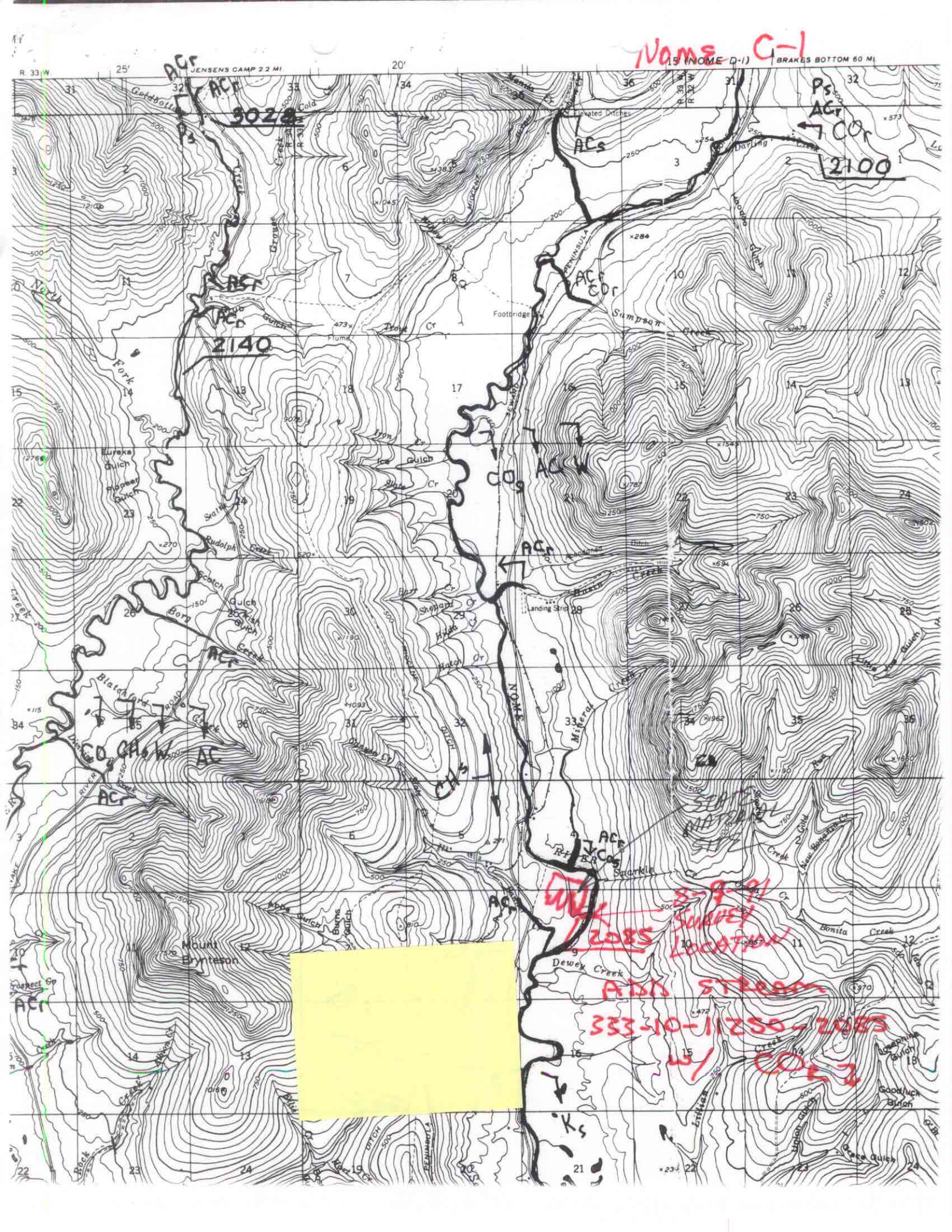

Nome C-1
JENSENS CAMP 2.2 MI
BRAKES BOTTOM 60 MI
15 (NOME D-1)
R. 33 W.
R. 32 W.
Elevated Ditches
Footbridge
Flume
Landing Strip
Mount Brynteson
Eureka Gulch
Pioneer Gulch
Scotch Gulch
Rudolph Creek
Blatchford Creek
Sampson Creek
Dewey Creek
Bonita Creek
Goodluck Gulch
Josephine Gulch
Grace Gulch
Mineral Creek
Sparkle Cr
Darling Creek
Hoodoo Gulch
Iron Cr
Ice Gulch
Slate Cr
Shepard Cr
Hatch Cr
Trout Cr
Goldbottom Creek
Cold Creek
Grouse Creek
North Fork
Little Joe Gulch
Gold Creek
New Bonanza Cr
Lillian Creek
Union Gulch
Rock Creek
Abbe Gulch
Burns Gulch
Dinkins Creek
Bonanza Cr
Nome River
Seward Peninsula
Miocene Ditch
Nome Ditch
Pioneer Ditch
Rudolph Creek
Statue Cr
Barr Cr
Hilda Cr
Dinkins Cr
Slate Cr
Ice Gulch
Sampson Creek
Darling Creek
Hoodoo Gulch
Mineral Creek
Sparkle Cr
Bonita Creek
Goldbottom Creek
Cold Creek
Grouse Creek
Rock Creek
Abbe Gulch
Burns Gulch
Lillian Creek
Goodluck Gulch
Grace Gulch
Ps
ACr
ACs
COr
2100
3028
2140
CO
CHs
W
AC
Ks
STATE MATERIAL SITE
8-9-91
SURVEY LOCATION
2085
ADD STREAM
333-10-11250-2085
w/ COr 2

DEPARTMENT OF FISH AND GAME

INTER-OFFICE ROUTE SLIP

[ ] Headquarters [ ] Fairbanks-Reg.III

[ ] Juneau-Reg. I [ ] Kodiak-Region IV

[✓] Anchorage-Reg. II [ ] Nome-Region V

[ ] Other _____

__ Sport Fish __ Game ✓ Habitat __ Admin.

__ Comm Fish __ FRED __ Comm.Off. __ I & E

Attention: ED WEISE

[✓] For your info [ ] Circulate

[ ] Comment and return [ ] Action

Remarks: HERE ARE SOME ADDITIONAL LOCATION MAPS FOR THE BANNER CREEK MATERIAL SITE (NOME RIVER) NOMINATION

FROM HABITAT REGION III DATE _____

ALASKA DEPT. OF
FISH & GAME
DEC 26 1991
REGION II
HABITAT DIVISION

BANNER CREEK
MATERIAL SITE
(NOME RIVER)

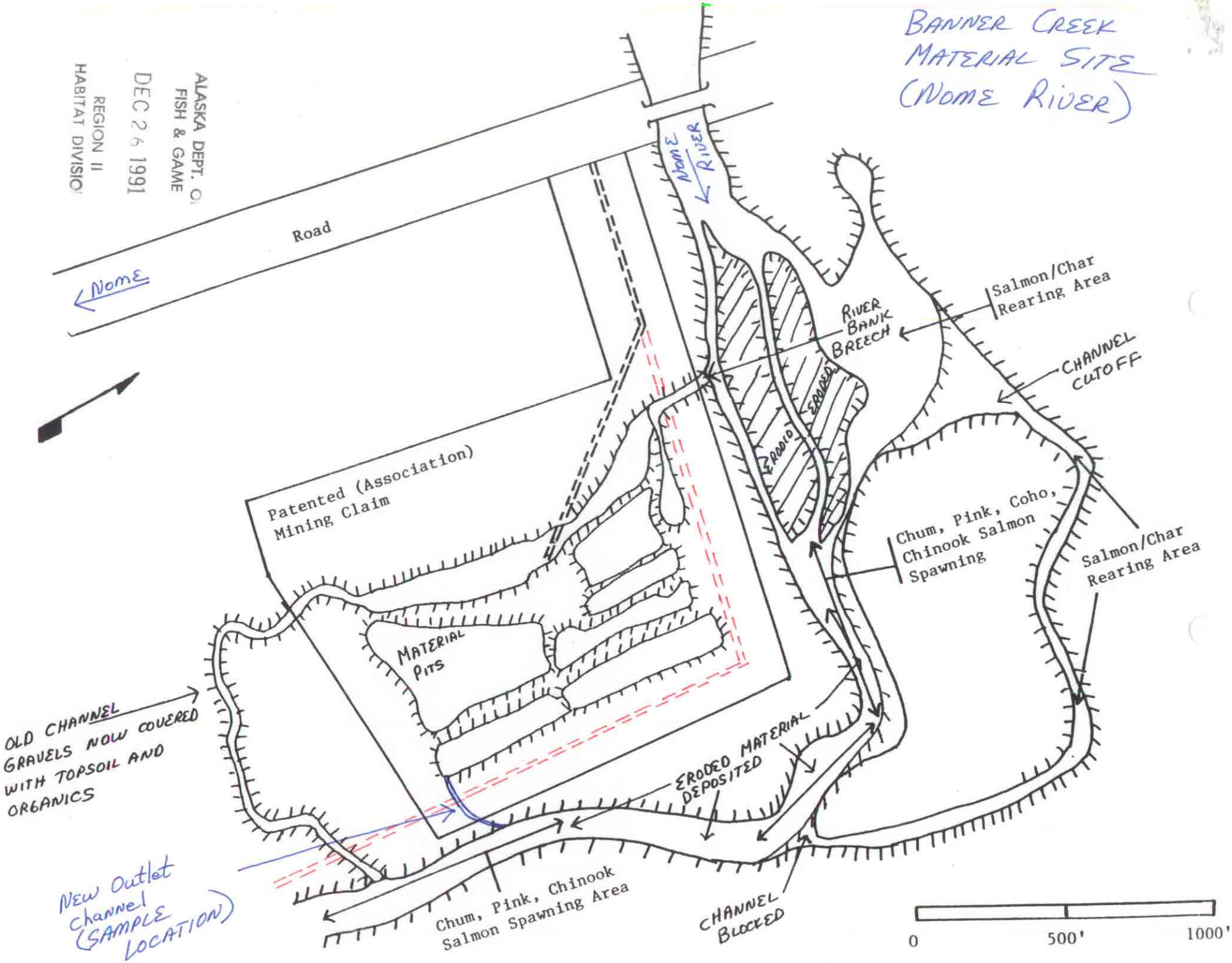

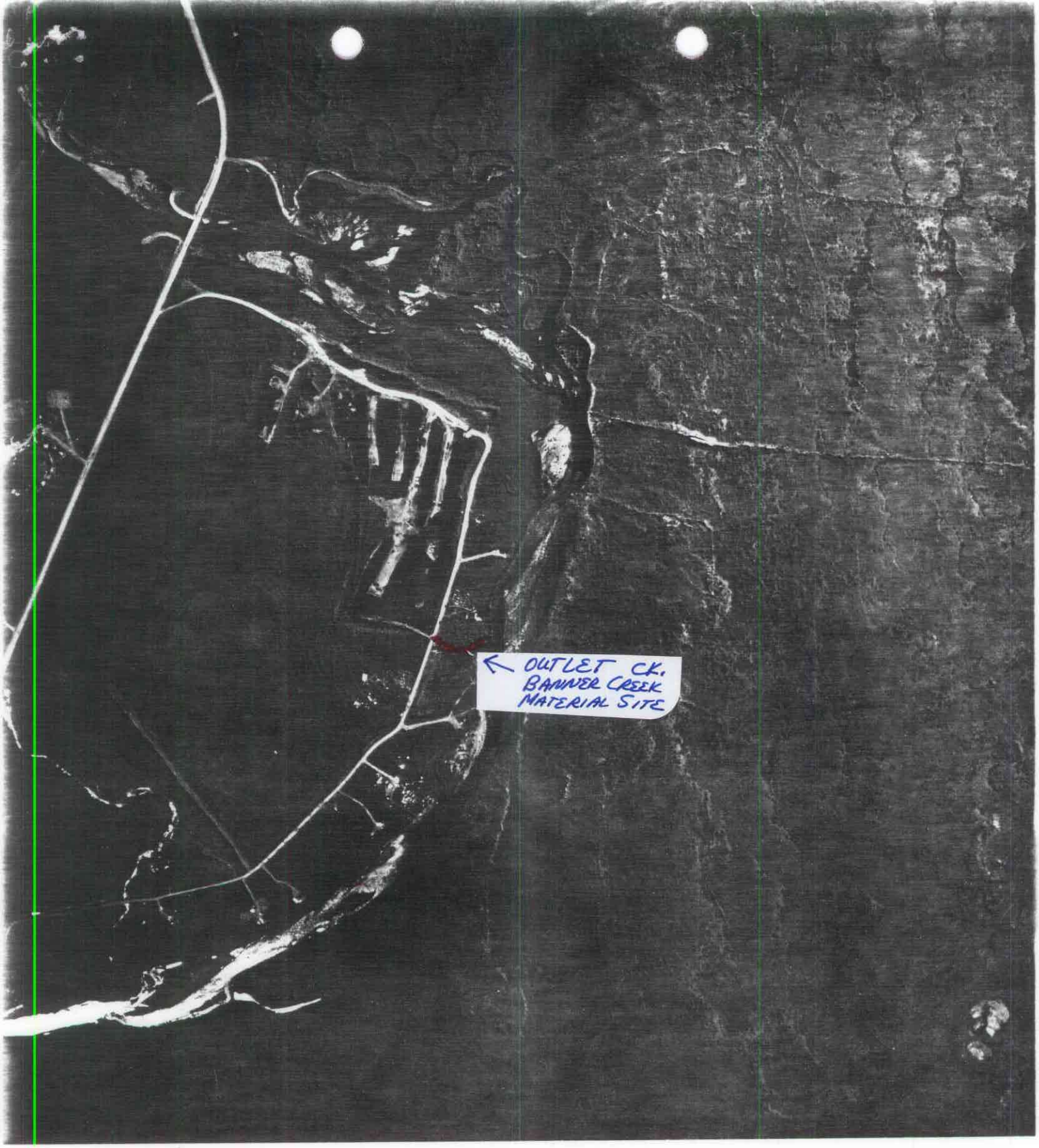

BANNER CREEK
MATERIAL SITE

NOME RIVER