Department of Fish and Game
Nomination for Waters
Important to Anadromous Species

Already in Cataloo as stream 330-00-10156

1991
Year of Revision

Approved

Regional Supervisor 10/29/90 Date

91 026

Drafted

ALASKA DEPT. OF FISH & GAME

NOV 05 1990

REGION II
HABITAT DIVISION

Name of Waterway Jago River

AWC# of Waterway New listed

AWC Volume & Number Arctic C-5

USGS Quad Demarcation Pt & Barter Island.

Addition ✓ Correction ____
Deletion ____ Change ____

Change to ____ Atlas
____ Catalog
X Both

Species	Date(s) Observed	Rearing	Migration
Arctic char	Aug 1989	✓	

Not Drafted

Comments: Provide any clarifying information, including number of fish observed, location of fish survey data, etc.

Seven juvenile Arctic char collected, six more observed, with electroshocking on river during Aug 1989. Sampling effort was over 7 days from beginning of month to end. T5, R35

Attach a copy of a map showing location of mouth and upper points of each species, specific stream reaches identified for spawning or rearing, locations of barriers, such as falls. Attach a copy of the fish survey data, if available.

Name of Observer (please print) David Wiswar

Date: 6/8/90 Signature: David Wiswar

Address: USFWS FAO
101 12th Ave., Box 17
Fairbanks, 99701

Keith Schultz

Keith Schultz, ADF+G, Area Biologist

DEMARCATION POINT (C-5) QUADRANGLE
ALASKA-NORTH SLOPE BOROUGH
1:63 360 SERIES (TOPOGRAPHIC)

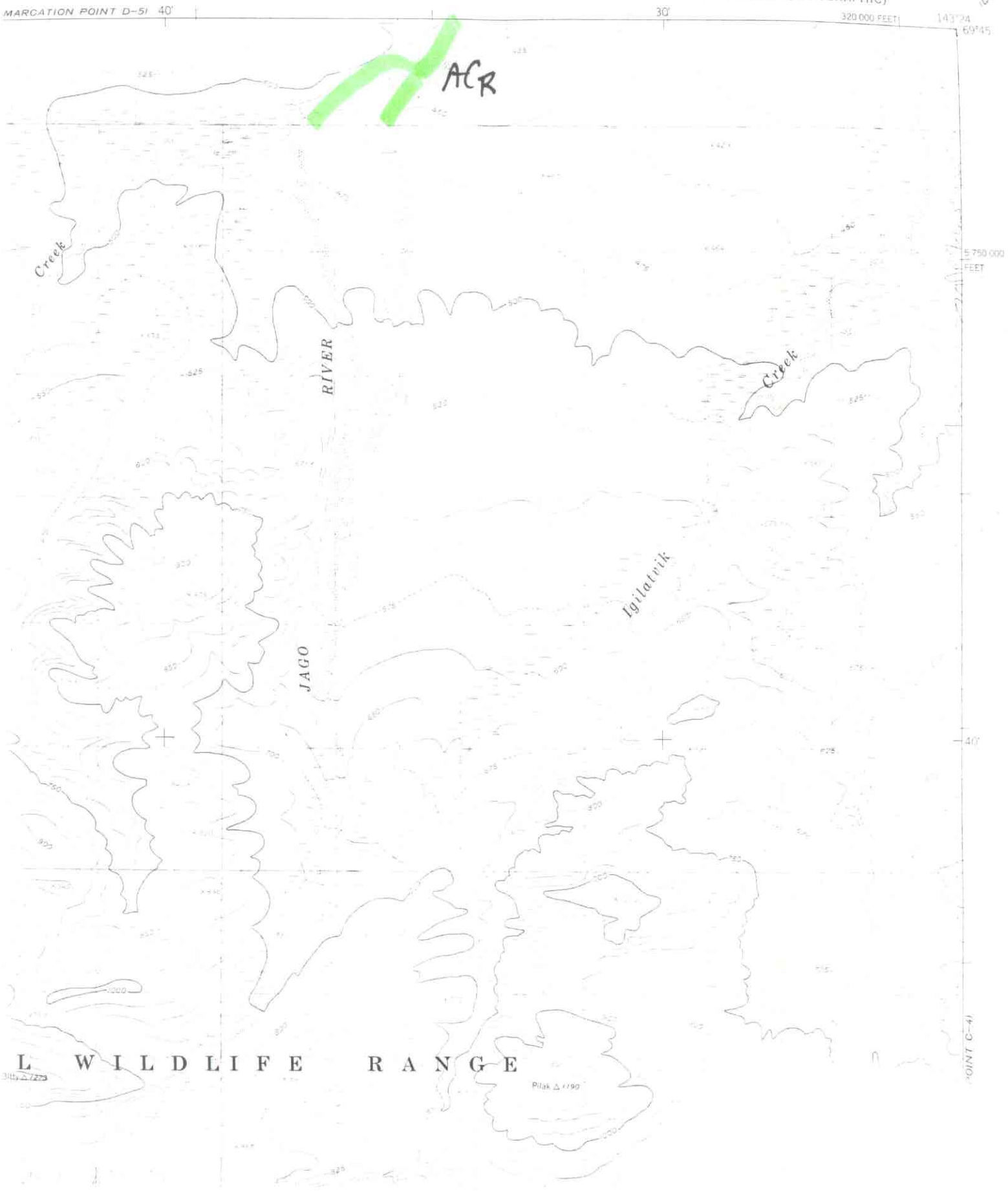

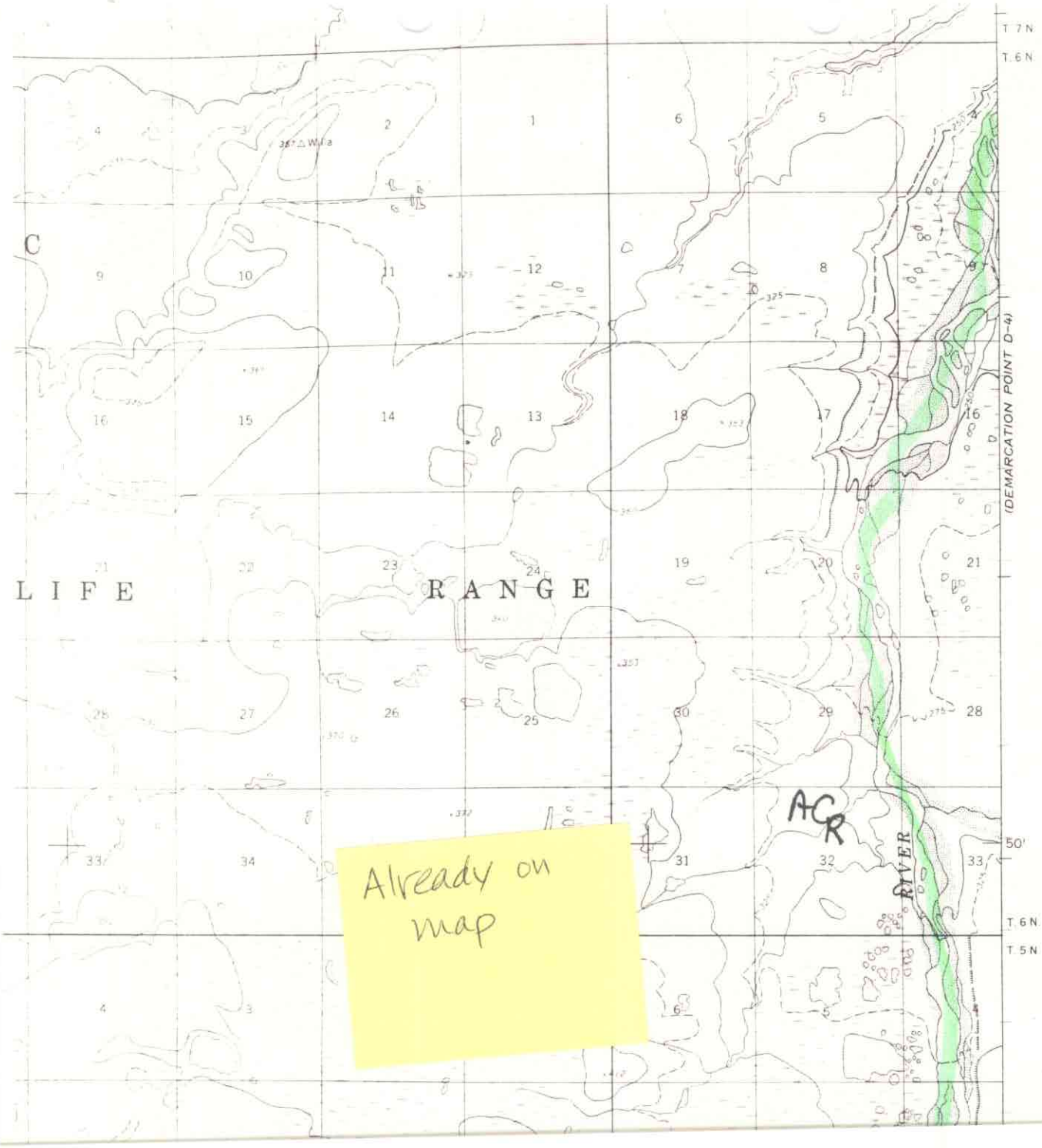

Already on map

(BARTER ISLAND A-5)

UNITED STATES
DEPARTMENT OF THE INTERIOR
GEOLOGICAL SURVEY

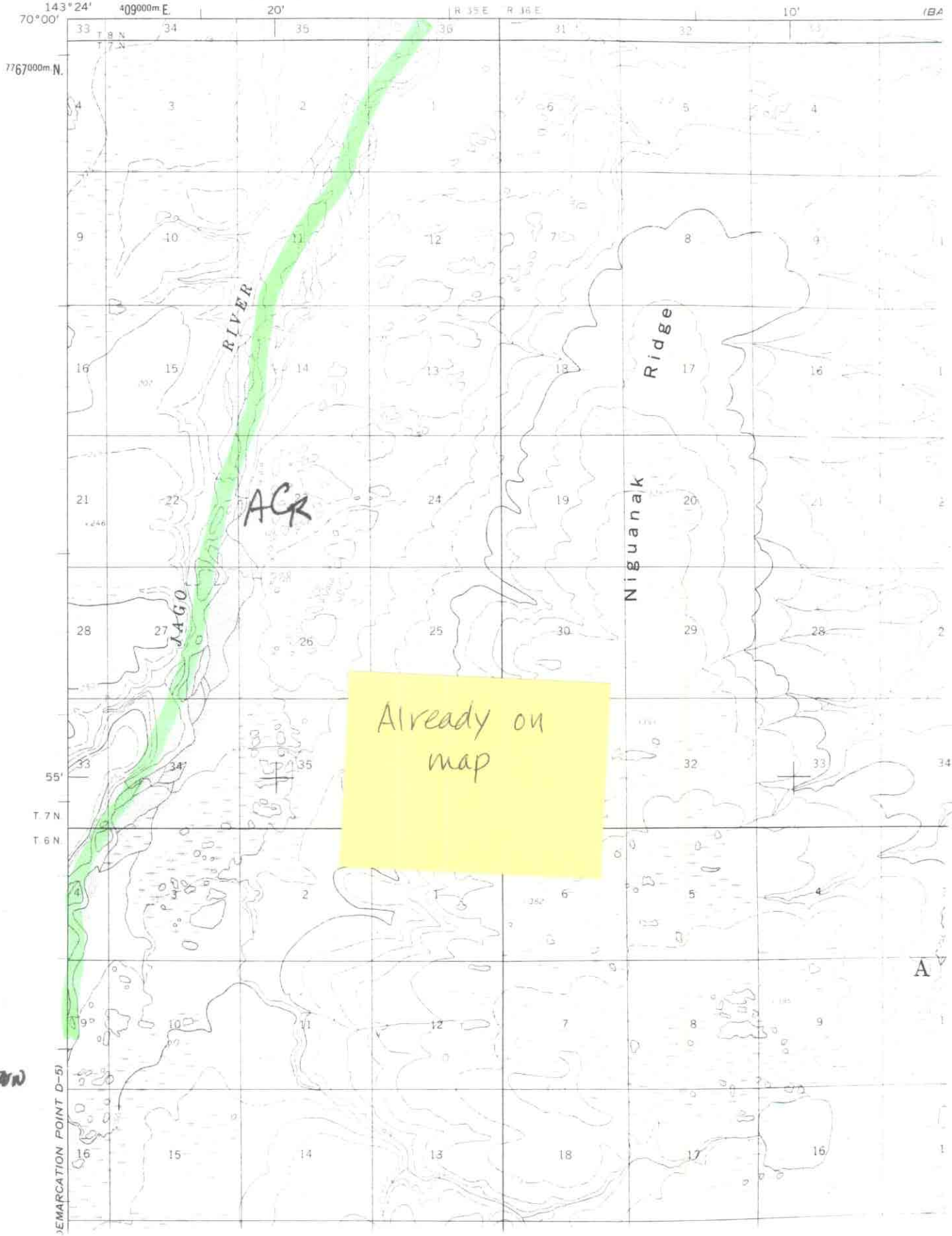

DEMARCATION PT.

D-4

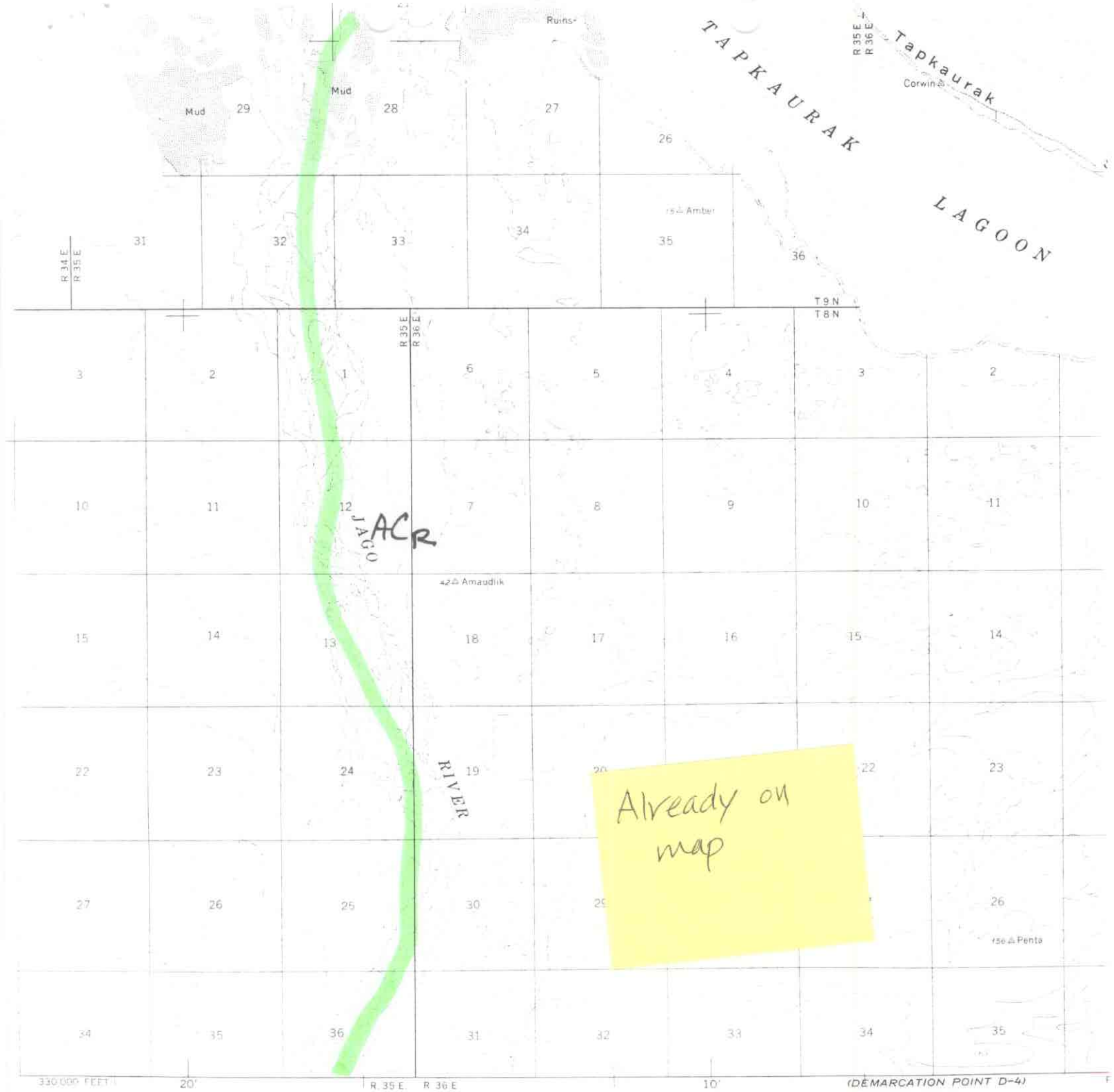

ed by the Army Map Service
l and published by the Geological Survey

l by USC&GS and USCE

aphy by photogrammetric methods from aerial photographs
1955, field annotated 1955. Map not field checked

ed hydrographic data compiled from USC&GS
9476 and 9477 (1956). This information is not
ed for navigational purposes

sal Transverse Mercator projection. 1927 North American datum
0-foot grid based on Alaska coordinate system, zone 7
meter Universal Transverse Mercator grid ticks,
shown in blue

[illegible] unsurveyed and unmarked locations
[illegible] by the Bureau of Land Management
[illegible] Mendian

[illegible] within the Arctic National Wildlife Range

APPROXIMATE MEAN
DECLINATION, 1955

SCALE 1:63360

CONTOUR INTERVAL 50 FEET
DASHED LINES REPRESENT 25-FOOT CONTOURS
DATUM IS MEAN SEA LEVEL
DEPTH CURVES AND SOUNDINGS IN FEET—DATUM IS MEAN LOW WA
SHORELINE SHOWN REPRESENTS THE APPROXIMATE LINE OF MEAN HIGH WATER
THE MEAN RANGE OF TIDE IS APPROXIMATELY 0.5 OF A FOOT

FOR SALE BY U. S. GEOLOGICAL SURVEY
FAIRBANKS, ALASKA 99701, DENVER, COLORADO 80225, OR WASHINGTON,
A FOLDER DESCRIBING TOPOGRAPHIC MAPS AND SYMBOLS IS AVAILABLE ON REQUE

BARTER ISLAND
A 4