State of Alaska
Department of Fish and Game
Division of Sport Fish

Nomination Form
Anadromous Waters Catalog

Region: Arctic

USGS Quad(s): Quad No. 101 Solomon D-2

AWC Number of Water Body: 333-20-10670-2500-3056

Name of Water body: Burnt Creek

☒ USGS Name ☐ Local Name

☒ Addition ☐ Deletion ☐ Correction ☐ Backup Information

For Office Use

Nomination #	140814	James J. Hasbrouck Fisheries Scientist	10/27/2014 Date
Revision Year:	2015	Habitat Operations Manager	10/27/14 Date
Revision to: Atlas ____ Catalog ____ Both ✓		AWC Project Biologist	10/14/14 Date
Revision Code:	A-1, B-1, B-2, B-6	GIS Analyst	10/28/14 Date

OBSERVATION INFORMATION

Species	Date(s) Observed	Spawning	Rearing	Present	Anadromous
Coho salmon	07/10/2014		x		☒
Dolly Varden	07/10/2014		x		☐
					☐
					☐
					☐

IMPORTANT: Provide all supporting documentation that this water body is important for the spawning, rearing or migration of anadromous fish, including: number of fish and life stages observed; sampling methods, sampling duration and area sampled; copies of field notes; etc. Attach a copy of a map showing location of mouth and observed upper extent of each species, as well as other information such as: specific stream reaches observed as spawning or rearing habitat; locations, types, and heights of any barriers; etc.

Comments

Adding Coho salmon present in Burnt Creek

Add coho salmon present to creek

extend creek w/ coho salmon rearing

Name of Observer (please print): Yvonne Gregg

Signature: Yvonne Gregg

Date: 9/25/14

Agency: Native Village of White Mountain

Address: P.O. Box 84090
White Mountain, AK 99784

ALASKA DEPT. OF FISH & GAME
OCT 07 2014

This certifies that in my best professional judgment and belief the above information is evidence that this waterbody should be included in or deleted from the Anadromous Waters Catalog.

Signature of Area Biologist: _____ Date: _____

Name of Area Biologist (please print):

Revision 11/13

DeLORME

2014 Traps

Topo USA® 8

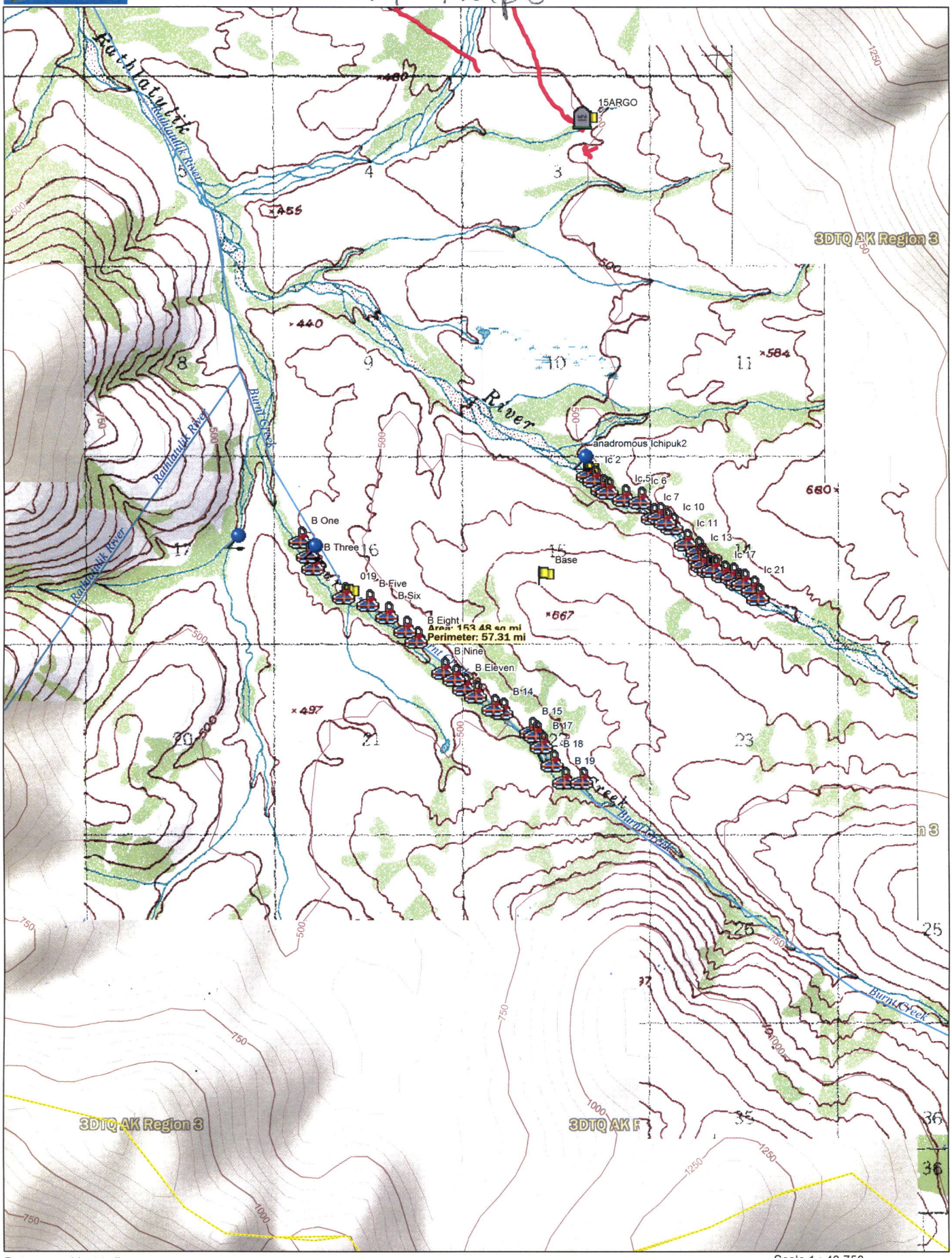

Data use subject to license.

© DeLorme. Topo USA® 8.

www.delorme.com

TN

MN (13.3°E)

Scale 1 : 43,750

1" = 3,645.8 ft

Data Zoom 12-2

2014 Traps set on Burnt Creek

DELORME

Topo USA® 8

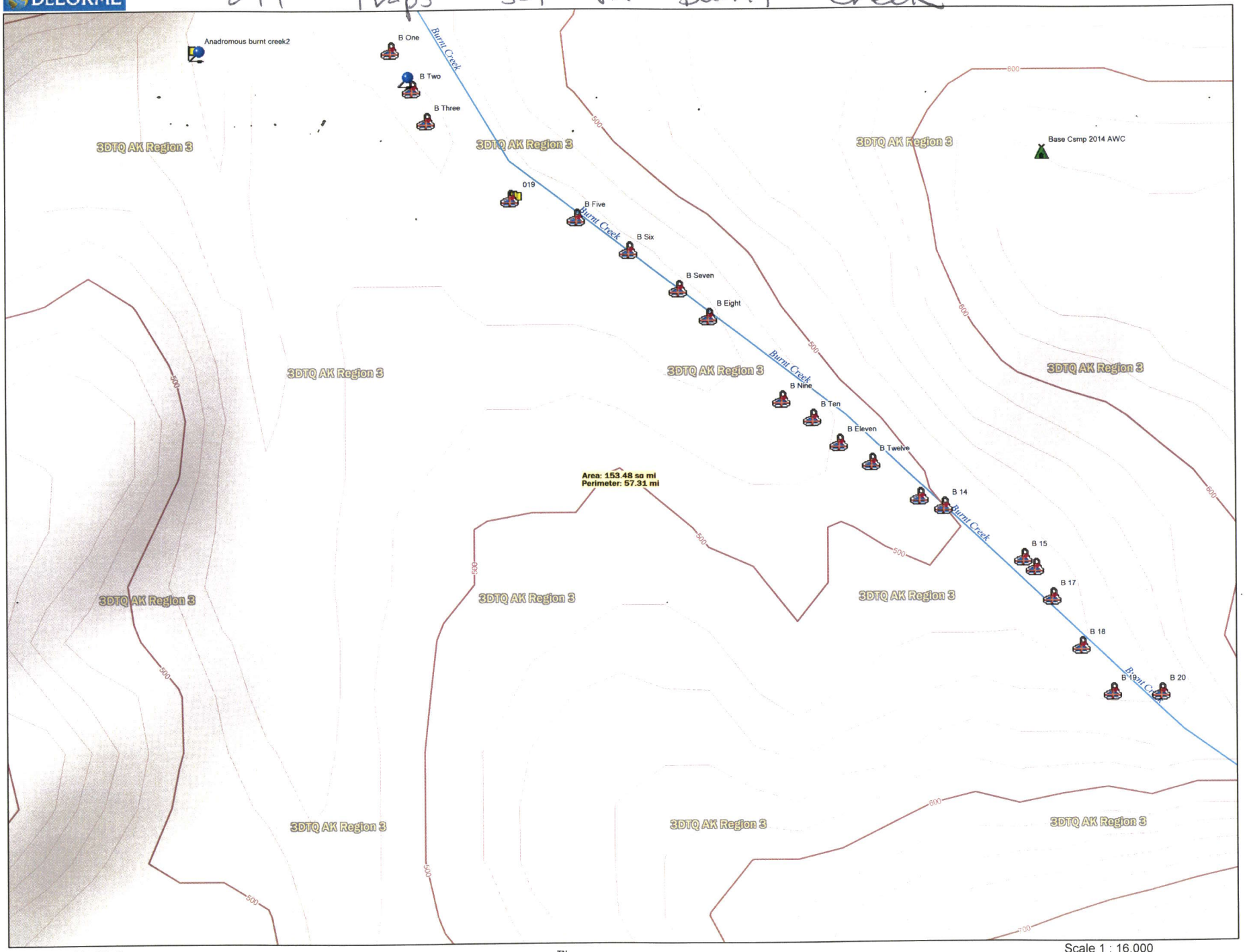

Data use subject to license.

© DeLorme. Topo USA® 8.

www.delorme.com

TN

MN (13.3°E)

Scale 1 : 16,000

0 400 800 1200 1600 2000 ft

0 140 280 420 560 700 m

1" = 1,333.3 ft

Data Zoom 14-0

IMGP0180 64°46'50" N 162°42'8" W 185.80 m July 10, 2014 Dolly V. Trap B16

IMGP0182 64°46'55" N 162°42'29" W 154.60 m July 10, 2014 Coho B14

Special ~~Sp.~~ Notes	Trap #	Total Fish in Trap	Size	Fish ID	Pic. ID #
example	Trap 00	- ~~3~~ 4 total	3"	cOho	1327-28
example			4"	dolly V	1329
example			2.2"	chum	1330
example			2"	slimy	

* do not Reuse trap #numbers. Count sequentially.
* Record each fish caught
* If No fish In trap -- Record total as -0-
* If you Lose fish write LOST in fish ID & what you believe in fish ID

	B1 Bone	4	4"	dolly	28-0154
2014	B1		4½"	dolly	28-0155
	B1		2½"	coho	28-0156
	B1		~~2¼~~	~~coho~~	~~2~~
	B2	0			
	B3	1	2"	coho	128-0157
	B4	3	6½"	dolly	128-0158
			5½	dolly	128-0159
dolly			3½	dolly	128-0160
dolly	B5	7	4"	dolly	128-0161
dolly			3"	dolly	128-0162
dolly			3¾	dolly	128-0163
dolly			2"	dolly	0164
dolly			2¼	dolly	0165
dolly			4"	dolly	0166
dolly			3"	dolly	0167
dolly	B6	4	4"	dolly	128-0168
dolly			4"	dolly	0169

Rite in the Rain

	Trap #	Fish total	Size	Fish I.d.	Pic I.d.
coho	B6		2"	coho	128-0170
Dolly			3"	dolly	0171
	B7	0			
Dolly	B8	6	2 1/2	dolly	0172
coho			2	coho	0173
			3"	coho	0174
			2"	coho	128-075
coho			1 1/2	coho	0176
			2"	coho	0177
coho			2"	coho	0178
	B9	0			
	B10	0			
	B20	0			
	B19	0			
	B18	1	3"	dolly	
	B17	1	2 1/2	dolly	
	B16	3	2 1/2	coho	No pic
?			4"*	dolly	129-0179
?			3"*	dolly	129-0180
?	B15	1	2 1/2*	dolly	129-0181
?	B14	1	3"	coho	129-0182
	B13	0			
	B12	0			
	B11	0			
	B10	No trap!			

Rite in the Rain

site	lat	long	coho
IC1	64.80023	-162.69288	3
IC2	64.79992	-162.68847	0
IC3	64.79927	-162.68847	1
IC4	64.79895	-162.68847	0
IC5	64.79867	-162.68847	1
IC6	64.79827	-162.68847	0
IC7	64.79703	-162.68847	5
IC8	64.79722	-162.68847	0
IC9	64.79682	-162.68847	0
IC10	64.79625	-162.68847	0
IC11	64.79493	-162.68847	0
IC12	64.79470	-162.68847	1
IC13	64.79428	-162.68847	0
IC14	64.79342	-162.68847	0
IC15	64.79288	-162.68847	0
IC16	64.79357	-162.68847	0
IC17	64.79313	-162.68847	0
IC18	64.79298	-162.68847	1
IC19	64.79190	-162.68847	0
IC20	64.79238	-162.68847	0
IC21	64.79188	-162.68847	0
IC22	64.79143	-162.68847	0
B1	64.79538	-162.68847	2
B2	64.79535	-162.68847	0
B3	64.79337	-162.68847	1
B4	64.79097	-162.68847	0
B5	64.79063	-162.68847	0
B6	64.78972	-162.68847	1
B7	64.78843	-162.68847	0
B8	64.78753	-162.68847	6
B9	64.78565	-162.68847	0
B10	64.78448	-162.68847	0
B11	64.78522	-162.68847	0
B12	64.78315	-162.68847	0
B13	64.78247	-162.68847	0
B14	64.78208	-162.68847	1
B15	64.78097	-162.68847	0
B16	64.78003	-162.68847	1
B17	64.77985	-162.68847	0
B18	64.77852	-162.68847	0
B19	64.77685	-162.68847	0
B20	64.77720	-162.68847	0

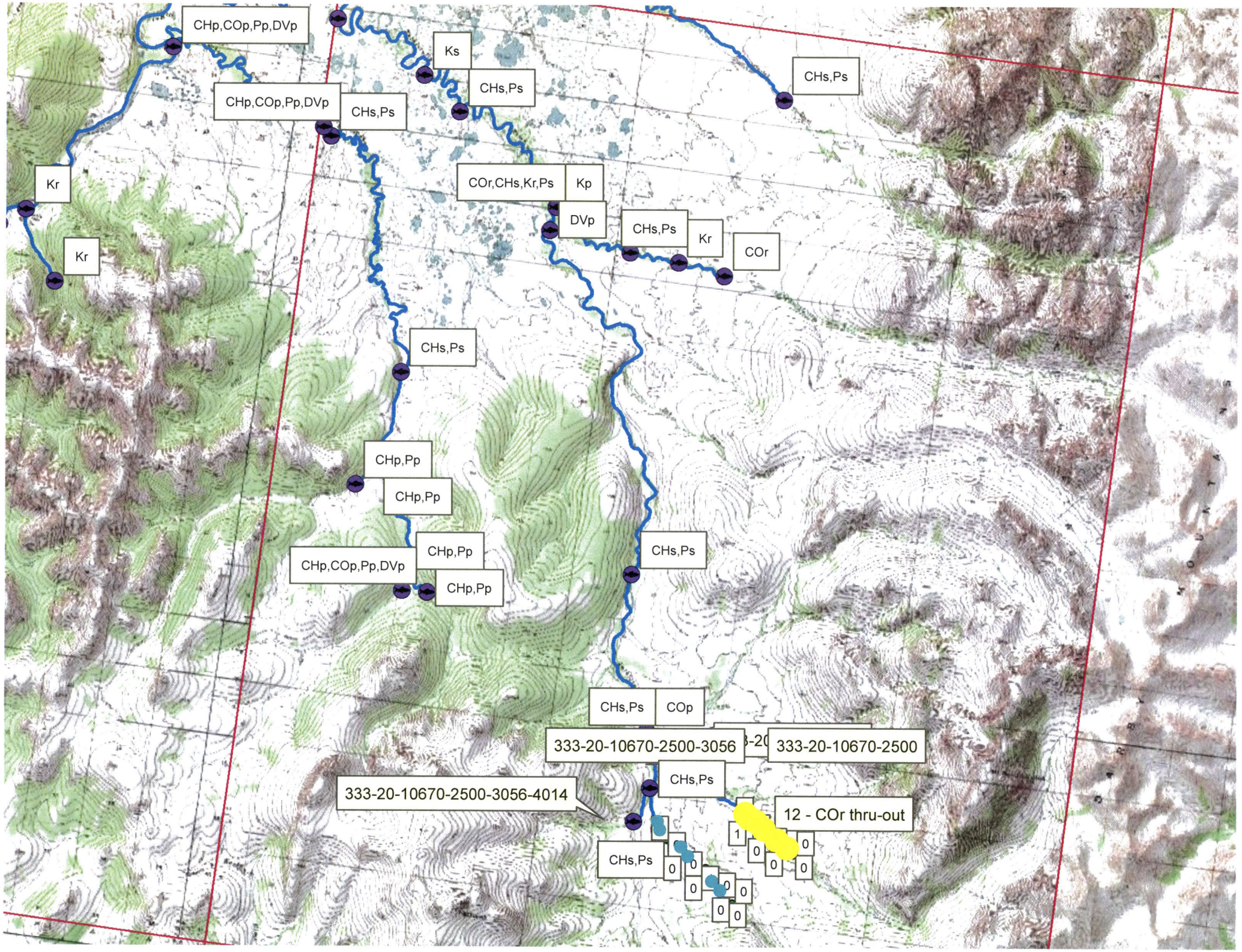
CHp,COp,Pp,DVp
Ks
CHs,Ps
CHs,Ps
CHp,COp,Pp,DVp
CHs,Ps
Kr
COr,CHs,Kr,Ps
Kp
DVp
CHs,Ps
Kr
COr
Kr
CHs,Ps
CHp,Pp
CHp,Pp
CHp,Pp
CHp,COp,Pp,DVp
CHp,Pp
CHs,Ps
CHs,Ps
COp
333-20-10670-2500-3056
333-20-10670-2500
CHs,Ps
333-20-10670-2500-3056-4014
12 - COr thru-out
CHs,Ps
1
0
0
0
0
0
0
0
0
0
0
0

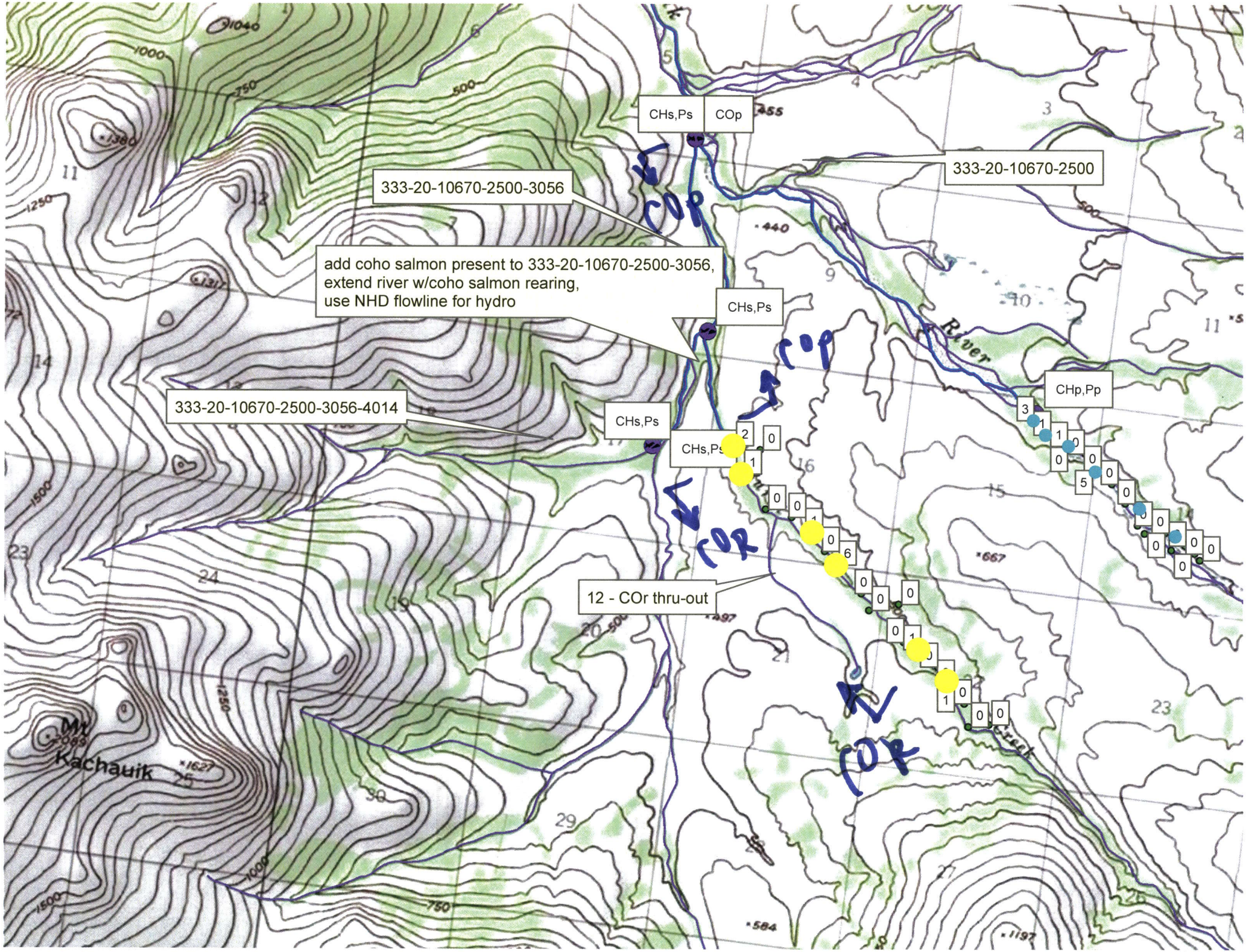
CHs,Ps
COp
333-20-10670-2500
333-20-10670-2500-3056
add coho salmon present to 333-20-10670-2500-3056,
extend river w/coho salmon rearing,
use NHD flowline for hydro
CHs,Ps
COR
COR
CHp,Pp
333-20-10670-2500-3056-4014
CHs,Ps
CHs,Ps
12 - COr thru-out
COR
Mt Kachauik
River