#5

1985
Year of Revision

State of Alaska
Department of Fish and Game
Nomination for Waters
Important to Anadromous Fish

Anadromous Water Catalog Volume Arctic II

USGS Quad Teller

Name of Waterway all creeks of Kopp Lagoon

Anadromous Water Catalog Number of Waterway

not AWC near 331-00-11080

Change to ___ Atlas
X Catalog
___ Both

Addition X

Deletion ___

Correction ___

Name addition:

USGS name ___

Local name ___

ALASKA DEPT. OF FISH & GAME
JAN 28 1986
REGION II HABITAT DIVISION

is it possible to survey some of these for Whitefish

For Office Use

Nomination # 120188

F-3

Date

Date

Species	Date(s) Observed	Spawning	Rearing	Migration

Comments: Provide any clarifying information, including number of fish observed, location of fish survey data, etc.

Though shallow, the whitefish migrate way up these creeks, but the majority of fish is caught near the mouth of the creeks by set net

Attach a copy of a map showing location of mouth and upper points of each species, specific stream reaches identified for spawning or rearing, locations of barriers, such as falls. Attach a copy of the fish survey data, if available.

Name of Observer (please print) Frank Overeak Louis Weyapuk

Date: 12/11/85 Signature: Frank Overeak Sr. Louis Weyapuk

Address:

ALASKA DEPT. OF FISH & GAME
MAY 13 1986
REGION II HABITAT DIVISION

Signature of Area Biologist: BSCRSA Jerry Imsoff

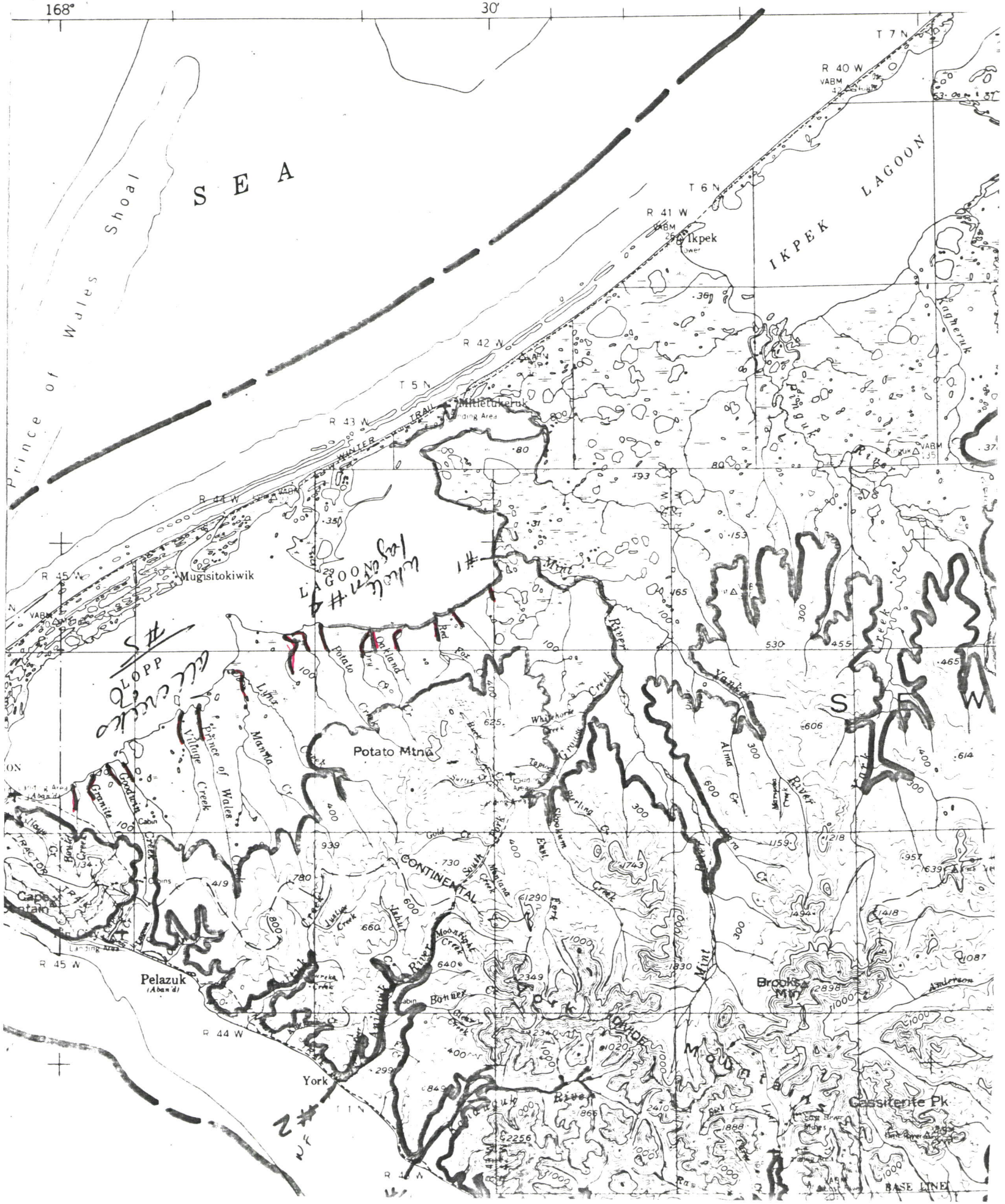
168°
30'
SEA
Prince of Wales Shoal
IKPEK LAGOON
Ikpek
Mugisitokiwik
Potato Mtn
CONTINENTAL
Pelazuk
(Aban'd)
York
Brooks Mtn
Cassiterite Pk
BASE LINE
T 7 N
T 6 N
T 5 N
R 40 W
R 41 W
R 42 W
R 43 W
R 44 W
R 45 W

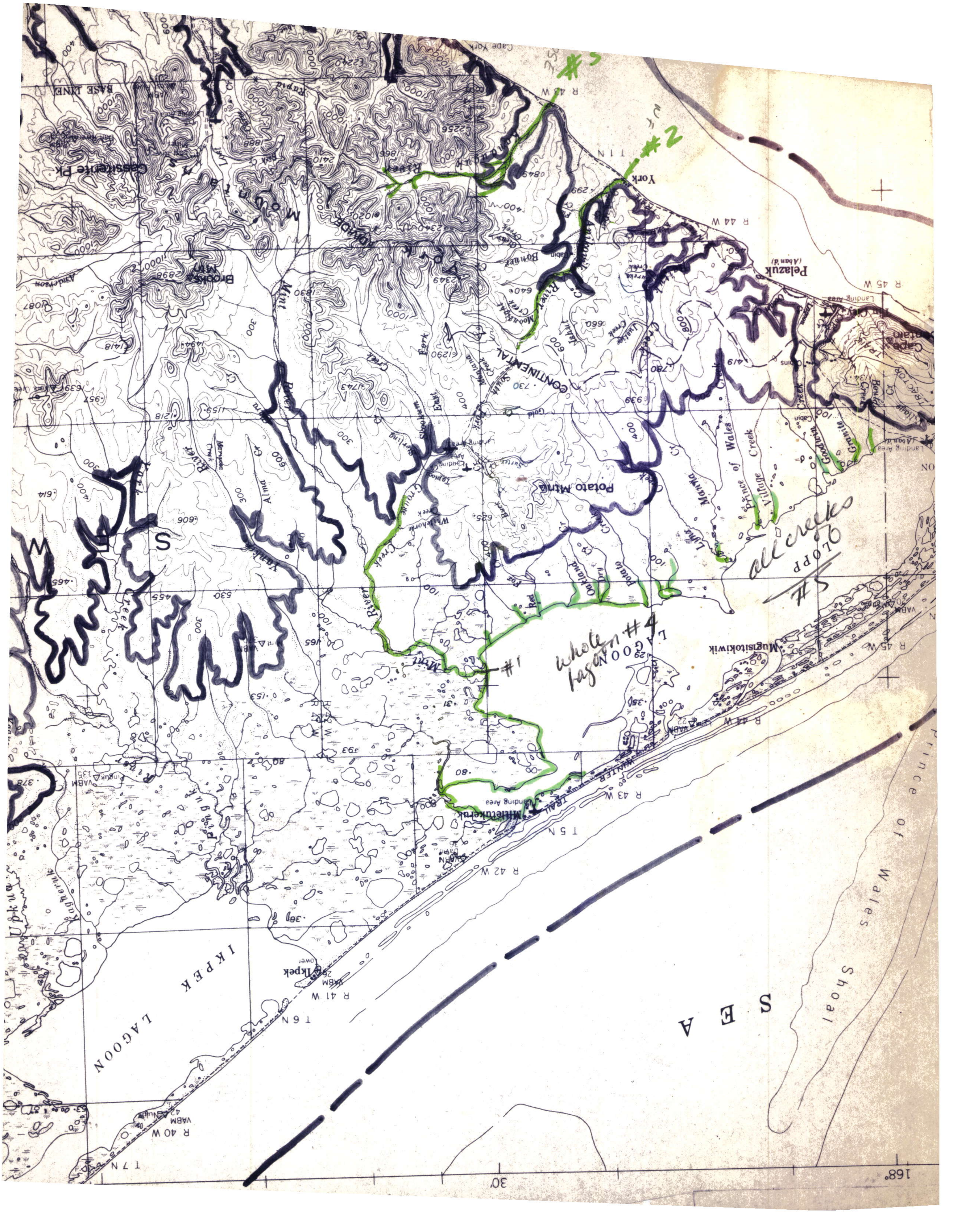

#3
#2
#1
whole lagoon #4
all creeks
#5
SEA
Prince of Wales Shoal
IKPEK LAGOON
LAGOON
Potato Mtn
CONTINENTAL
York
Pelazuk
Mugsitokiwik
Ikpek
Mint River
Brooks Mtn
Cassiterite Pk
BASE LINE
Cape York
WINTER TRAIL
Prince of Wales Creek
Village Creek
Goodwin Creek
Granite Creek
Oakland Cr
Potato Cr
Red Fox
Alma Cr
Yankee Creek
Whitehorse Creek
East Fork
Gold
R 40 W
R 41 W
R 42 W
R 43 W
R 44 W
R 45 W
T 5 N
T 6 N
T 7 N
T 1 N
30'
168°

#4.

1985
Year of Revision

State of Alaska
Department of Fish and Game
Nomination for Waters
Important to Anadromous Fish

Anadromous Water Catalog Volume Arctic II

USGS Quad Teller

Name of Waterway Lopp Lagoon

Anadromous Water Catalog Number of Waterway

no AWC new 331-00-11030

Are CO & GH present?

Change to ____ Atlas
X Catalog
____ Both

Addition X

Deletion ____

Correction ____

Name addition:

USGS name Lopp Lagoon

Local name ____

ALASKA DEPT. OF FISH & GAME
JAN 28 1986
REGION II HABITAT DIVISION

Nomination # ____

Regional ____

No verification
Tim Smith and Carl Gravogal say Toby would be a good source

Species	Date(s) Observed	Spawning	Rear
Chums	August, September, Oct.	✓	
Cohos	"	✓	
Whitefish	"	✓	
AC, Dollys, ~~Rainbow~~	"	✓	✓

Comments: Provide any clarifying information, including number of fish observed, location of fish survey data, etc.

Caught by set net, rod & reel (little bit), Moderate amt. of fish fish until freeze-up. Trouts of all species are year round

Attach a copy of a map showing location of mouth and upper points of each species, specific stream reaches identified for spawning or rearing, locations of barriers, such as falls. Attach a copy of the fish survey data, if available.

Name of Observer (please print) Toby Anungazuk Jr.

Date: 12/11/85 Signature: Toby Anungazuk Jr

Address:

Wales, Alaska 99

Signature of Area Biologist: BSCRSA Jerry Granoff

ALASKA DEPT. OF FISH & GAME
MAY 13 1986
REGION II HABITAT DIVISION

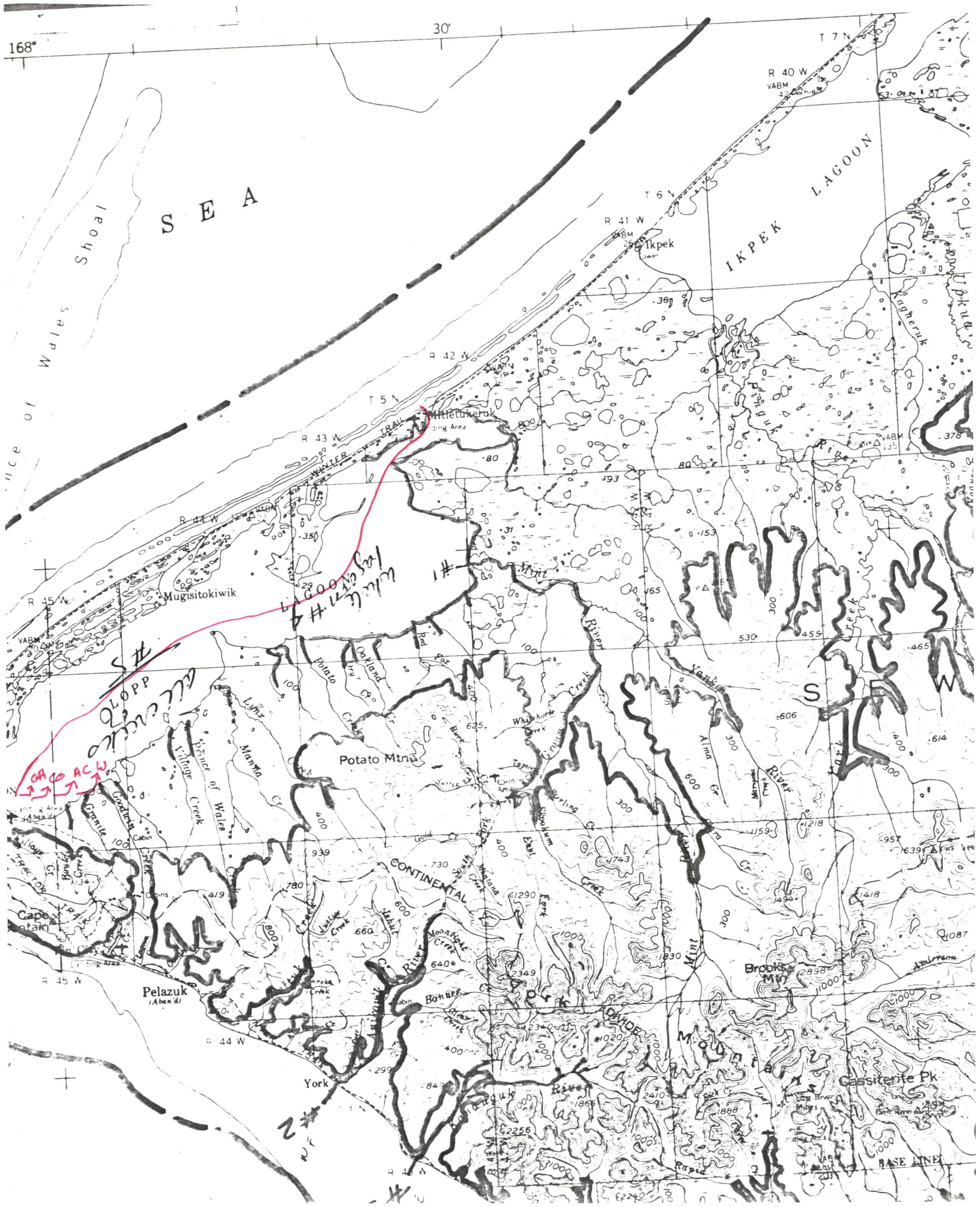

168°
30'
SEA
Shoal
of Wales
IKPEK LAGOON
Ikpek
Mitletukeruk
Mugisitokiwik
LAGOON
LOPP
Potato Mtn
CONTINENTAL
Pelazuk
(Aban'd)
York
Brooks Mtn
Cassiterite Pk
BASE LINE
Mint River
Pinguk River
Kagneruk
Yankee
Alma Cr
Prince of Wales
Village Creek
Manna Cr
Potato Creek
Oakland
Red Fox
Whitehorse Creek
Grouse Creek
Sterling Cr
Gold Cr
South Fork
Moonlight Creek
Bonner Cr
Anikovik River
Kanauguk River
Rapid
Cabin
Cape
Granite
Goodwin Creek
Lynx
Cabins
Amerson
R 40 W
R 41 W
R 42 W
R 43 W
R 44 W
R 45 W
T 7 N
T 6 N
T 5 N
VABM